

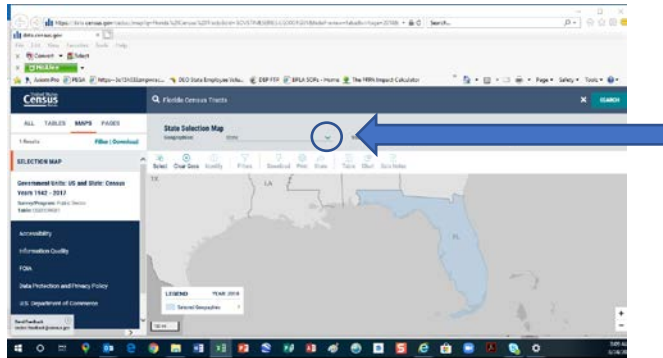
Directions:

To find the Census Tract number of the proposed project site:

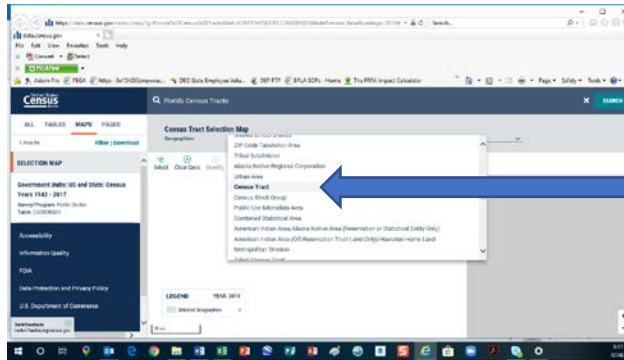
1. Use the [link](#) below to open the Florida Census Tract Map on the US Census website.

https://data.census.gov/cedsci/map?q=Florida%20Census%20Tracts&tid=GOVSTIMESERIES.CG00ORG01&hidePreview=false&vintage=2018&layer=VT_2018_140_00_PY_D1&mode=selection

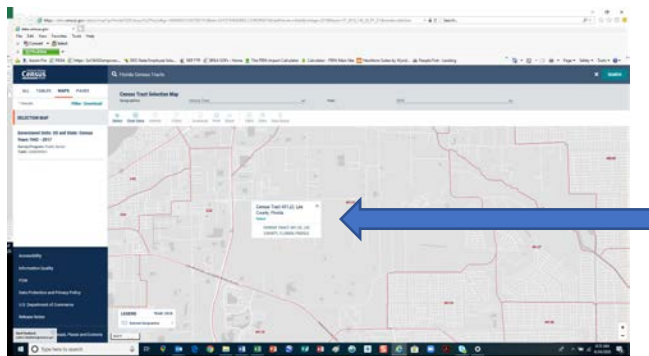
2. Locate the drop-down arrow next to **State** in the map header.



3. Click on the arrow and scroll down until you find **Census Tract** (click).



4. Zoom in or out and scroll through the map to locate the Census Tract in which the proposed project lies. The tract numbers are printed on the map. Click anywhere inside the Census Tract, outlined in red. This will bring up a box with the Tract Number.



To find if the project is in a Low Income Community as defined by Program Rule:

Once you know the Census Tract number, refer to the table on the tab labeled Florida Median Household Income to determine if the proposed project qualifies as a Designated Low Income Community. Use the County filter to narrow your options. Tracts that are less than one-half of the Florida Median Household Income are highlighted in green and listed in Bold. Projects in these Census Tracts qualify as a Low Income Community.