

BLACK HAMMOCK ISLAND

NASSAU COUNTY
DUVAL COUNTY

Bait & Tackle Concessions Building

Bait Shop Parking

Amelia Island/
George Crady Bridge
Parking

AMELIA ISLAND STATE PARK

Nassau

Intracoastal Waterway

COASTAL STRAND

COASTAL STRAND

SALT MARSH

COASTAL GRASSLAND

PARK BOUNDARY

Gate

Sound

AMELIA

ISLAND



CLOSED TO ENTRY

SAWPIT ISLAND

PARK BOUNDARY

Sawpit Creek

Gate

Big Talbot
Island
Parking

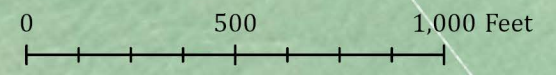
BIG TALBOT ISLAND

BIG TALBOT ISLAND STATE PARK



GEORGE CRADY BRIDGE FISHING PIER STATE PARK

DUVAL/NASSAU COUNTY, FLORIDA



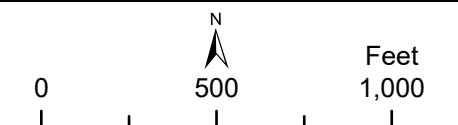


Natural Communities (in Acres)








	DV - Developed - 6.72
	BD - Beach Dune - 0.40
	CG - Coastal Grassland - 8.95
	CS - Coastal Strand 7.68
	SAM - Salt Marsh - 60.03
	ECPS - Estuarine Composite Substrate - 35.86




GEORGE CRADY BRIDGE FISHING PIER STATE PARK
 Natural Communities - Existing Conditions



Sources: ESRI; Florida Department of Environmental Protection
 This graphical representation is provided for informational purposes and should not be considered authoritative for navigational, engineering, legal, and other uses.

	Proposals		Walkways
	Structures		Hiking/Biking Trail
	Parking Lots		East Coast Greenway
			Paved Park Road



 **George Crady Bridge** - Coordinate with stakeholders to gain consensus on the future management of the fishing bridge/ pier. Develop effective alternative(s) as feasible.



George Crady Bridge Fishing Pier State Park

Conceptual Land Use Plan

