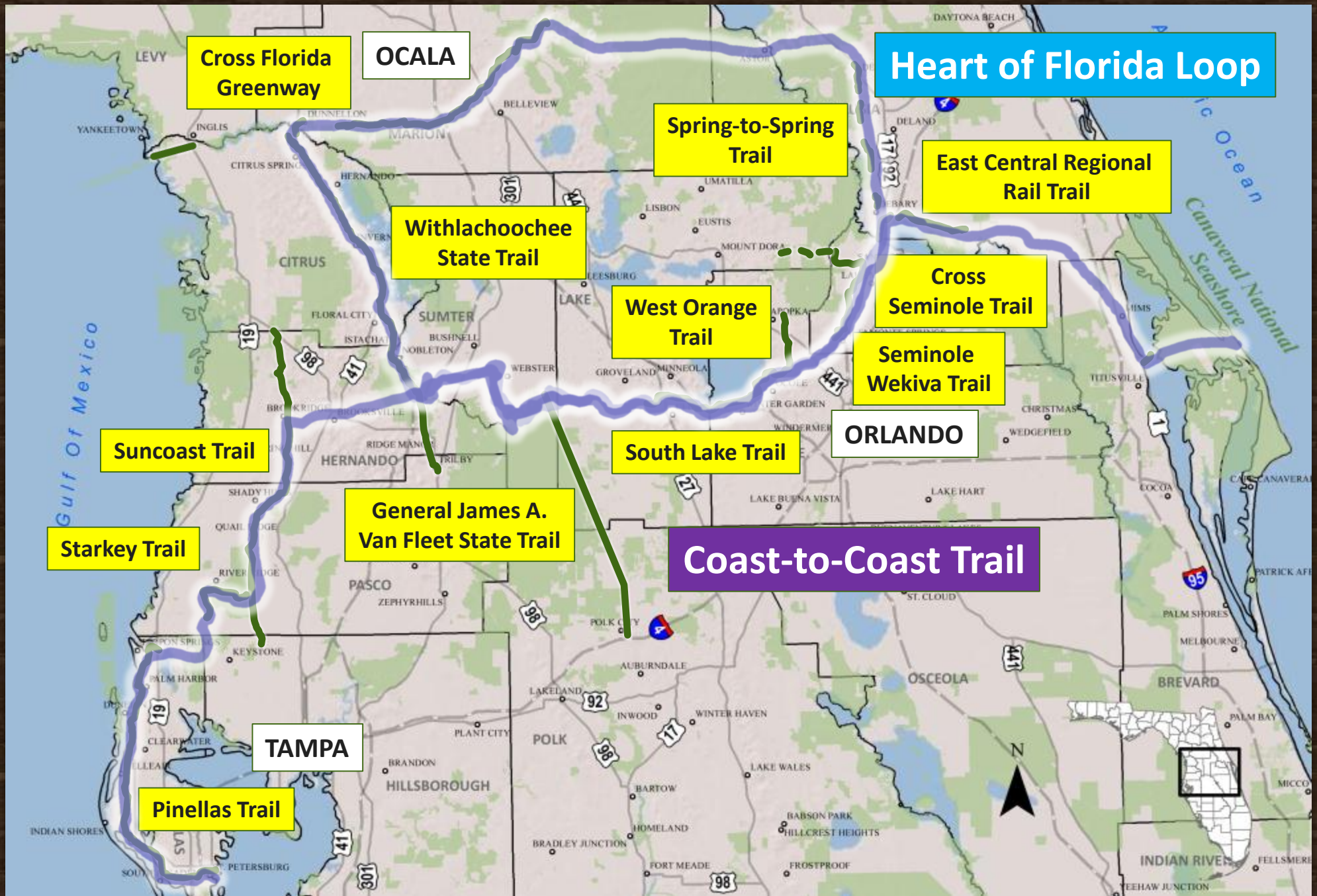




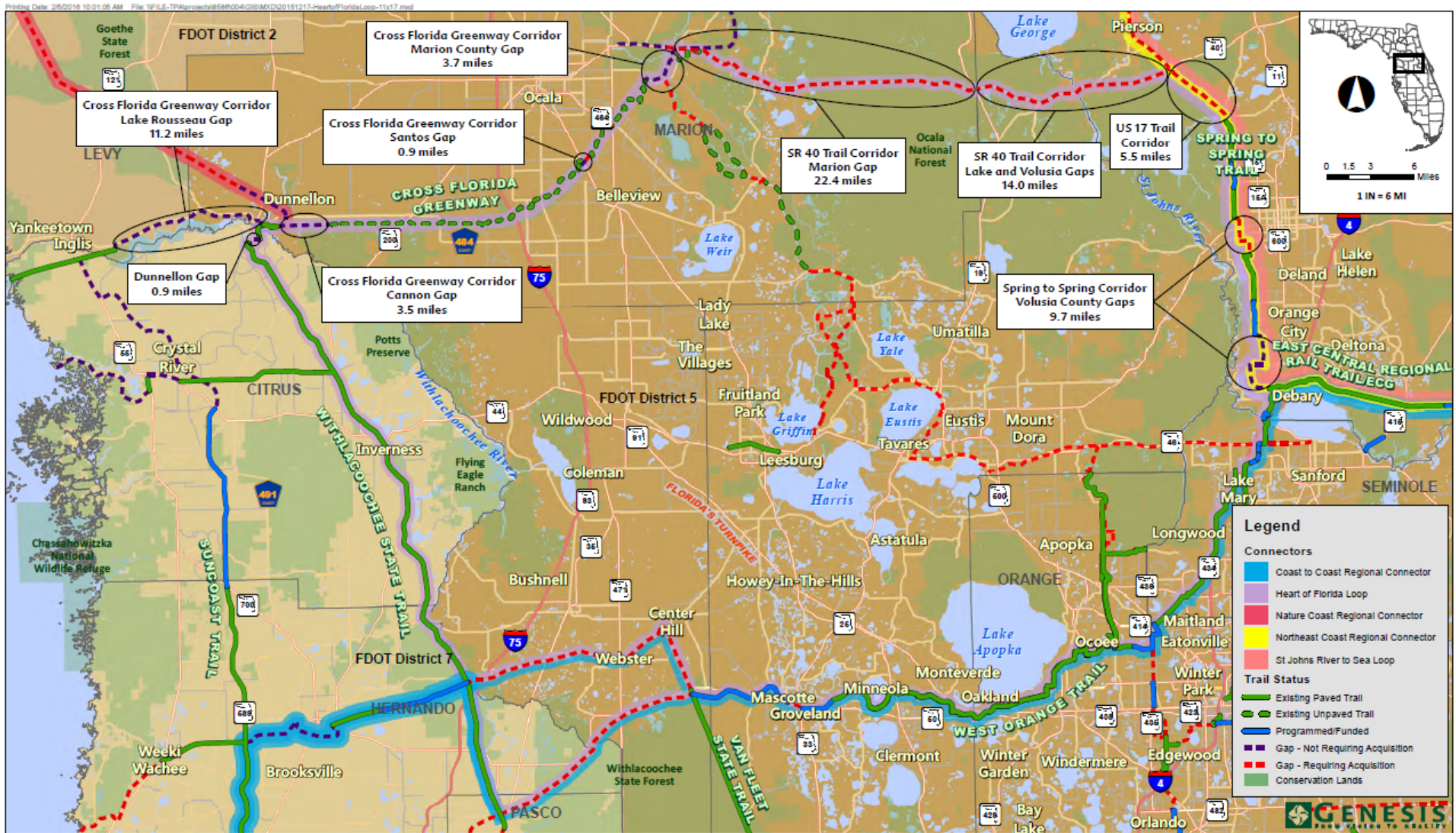
Creating new trails in Florida
Building on the Coast 2 Coast

Heart of Florida Loop Trail





Heart of Florida Loop Trail



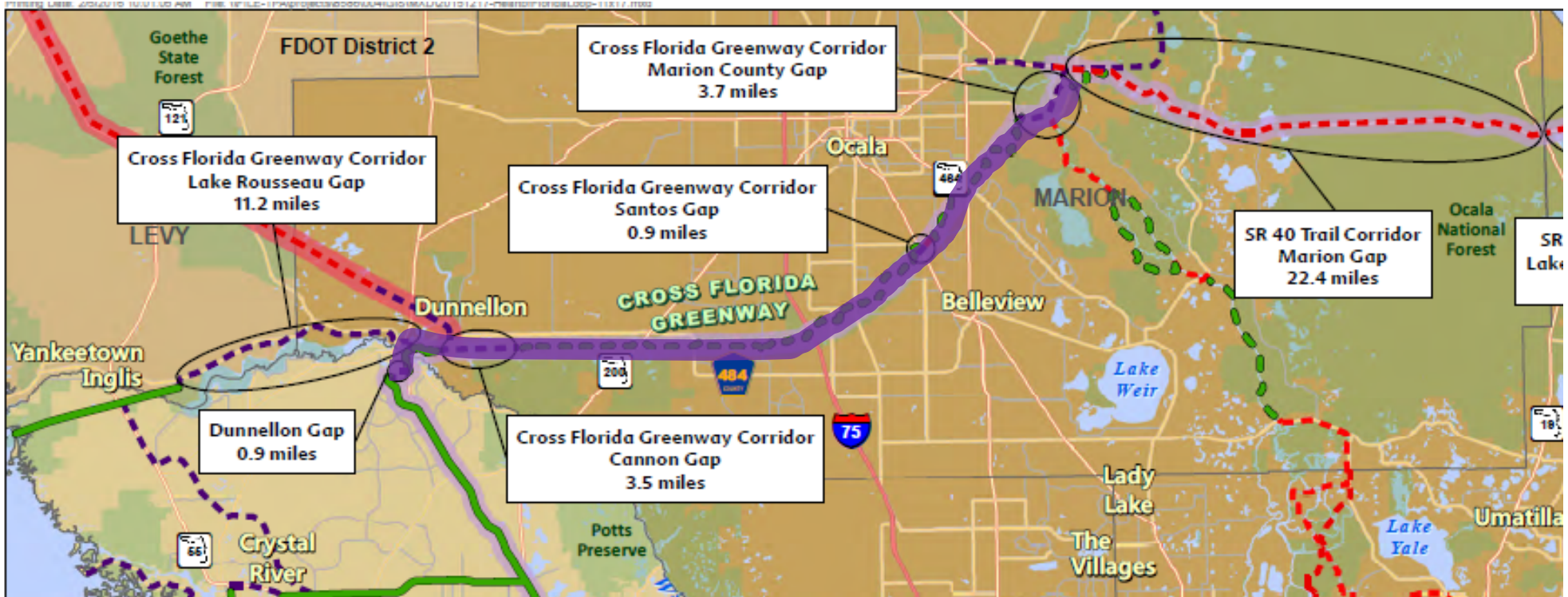
Data Source: FDEP OGT
 Basemap courtesy of FNAI
 Prepared Date: December 17, 2015
 This map is for display purpose only.
 Any other use is not advised.

Heart of Florida Loop

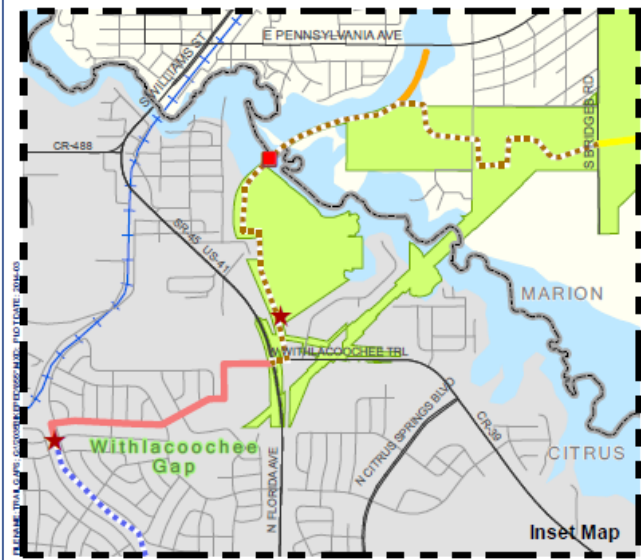
Cross Florida Greenway Trails



- Land Bridge Gap – Design Build 2016 - Funded
- Santos Gap - Design Build 2016 - Funded
- Silver Springs Gap - Construction 2018 - Funded
- Pruitt Gap - Construction 2021 - Funded
- Withlacoochee Trail Gap (less than 1 mile) - UnFunded**



Cross Florida Greenway Trails



Cross Florida Greenway Trails

Future Trails and Facilities

*Conceptual Gap Alignment and Facility Placement

Trail Gaps (Located West to East):

- Withlacoochee Gap
- Spur to Blue Run of Dunnellon Park
- Pruitt West Gap
- Pruitt East Gap
- Land Bridge Gap
- Santos Gap

Connectors From Gaps to Existing Trailheads:

- - - Connector

Planned Facilities:

- Planned Trail Underpass

* Final trail alignment and facility placement to be determined in design.

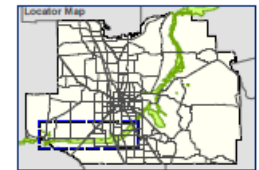
Existing Trails and Facilities

Existing Trails:

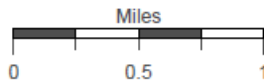
- - - - Withlacoochee State Trail
- - - - Withlacoochee Bridge Trail

Existing Facilities:

- Trailhead
- Trail Crossing
- Trail Underpass
- Withlacoochee Bridge
- I-75 Land Bridge
- Campground



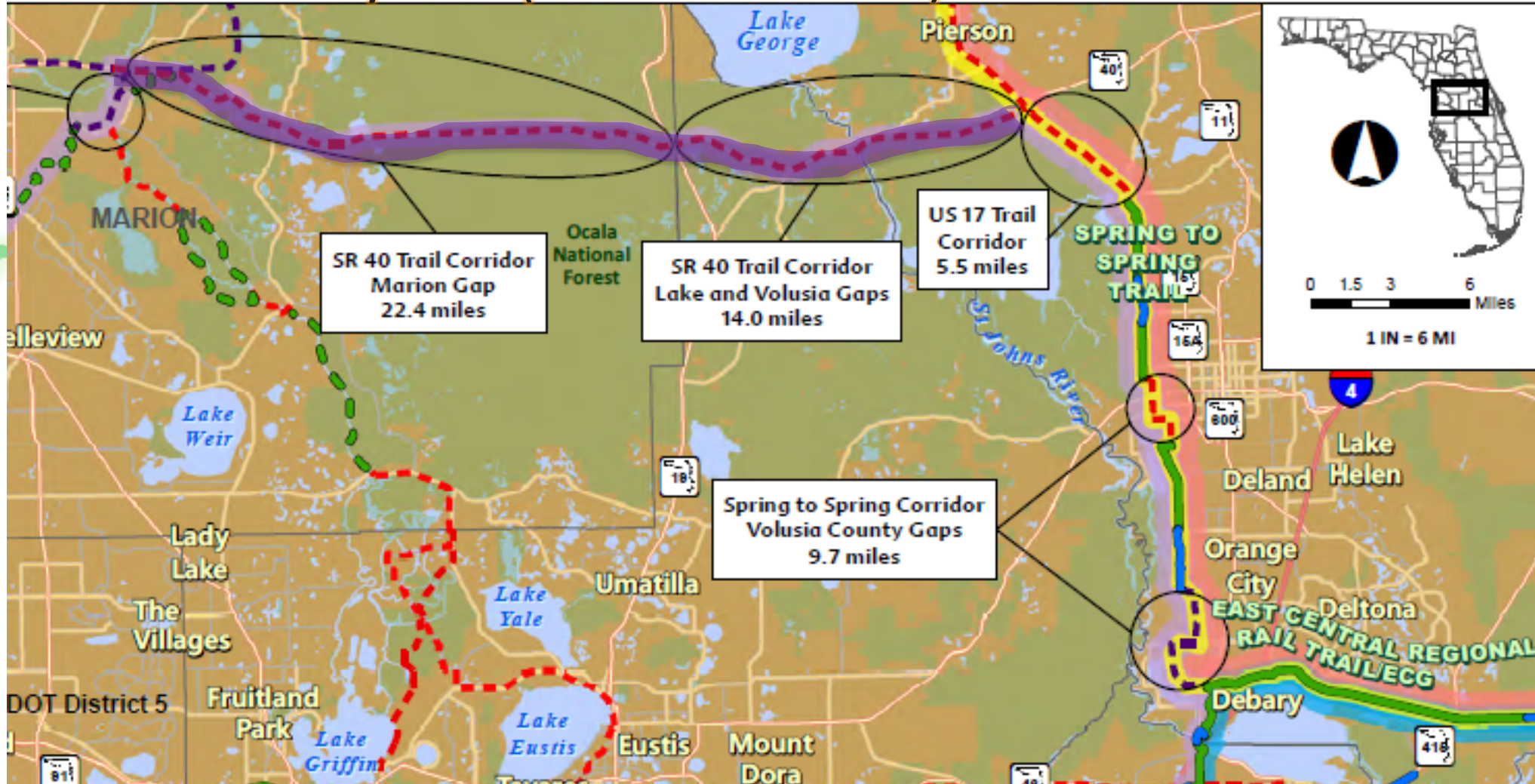
- Streets
- Railroad
- Rainbow and Withlacoochee River
- Cross Florida Greenway
- Marion County
- See Inset Map



Ocala Gap – SR40 – Black Bear Scenic Trail



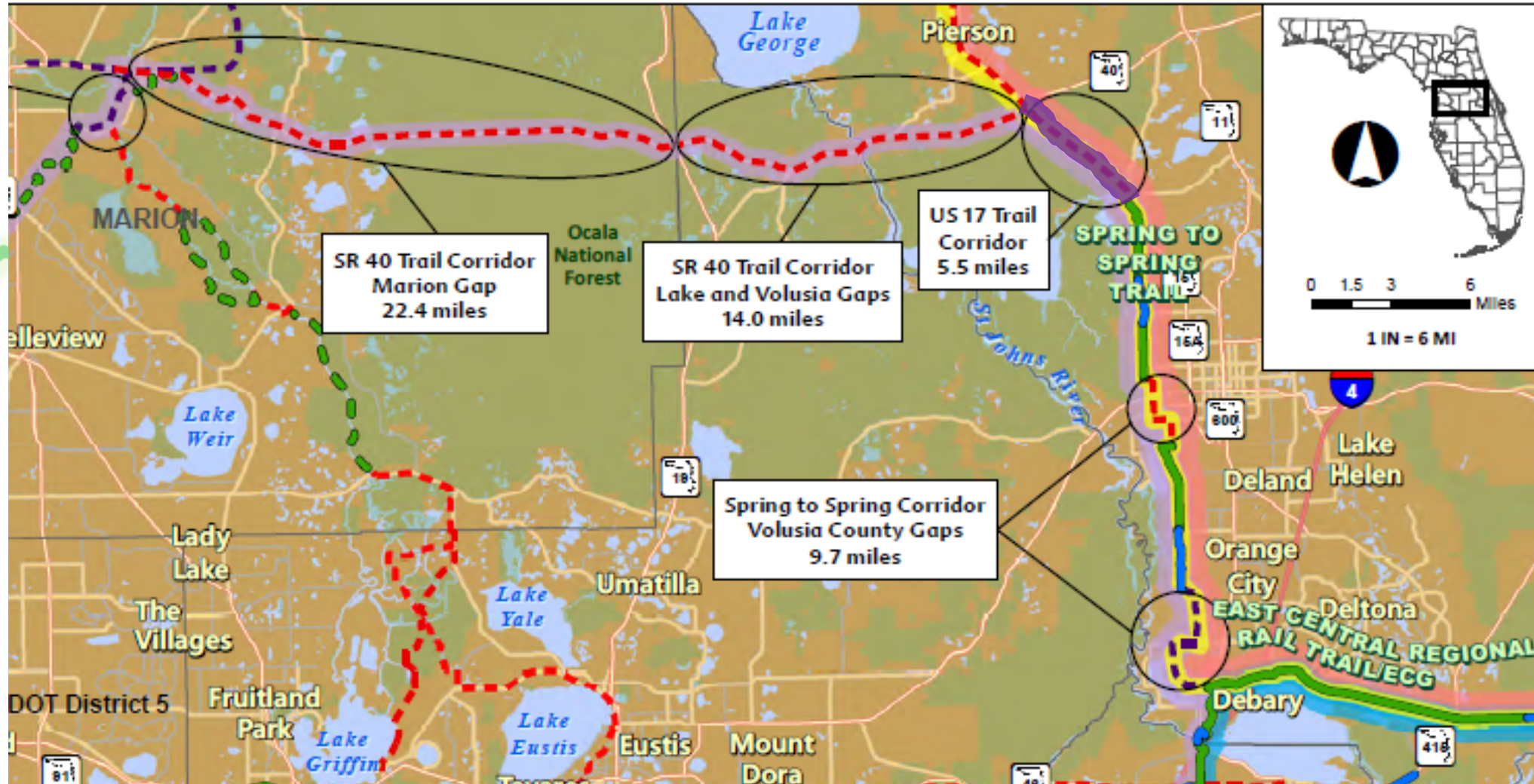
SR40 Widening Project Funded FY 2020 to CR314 over the Ocklawaha River
Corridor Feasibility Study - Funded Summer 2016
PD&E - Funded July 2019 – (Federal and State Lands)



SR17 Trail Gap



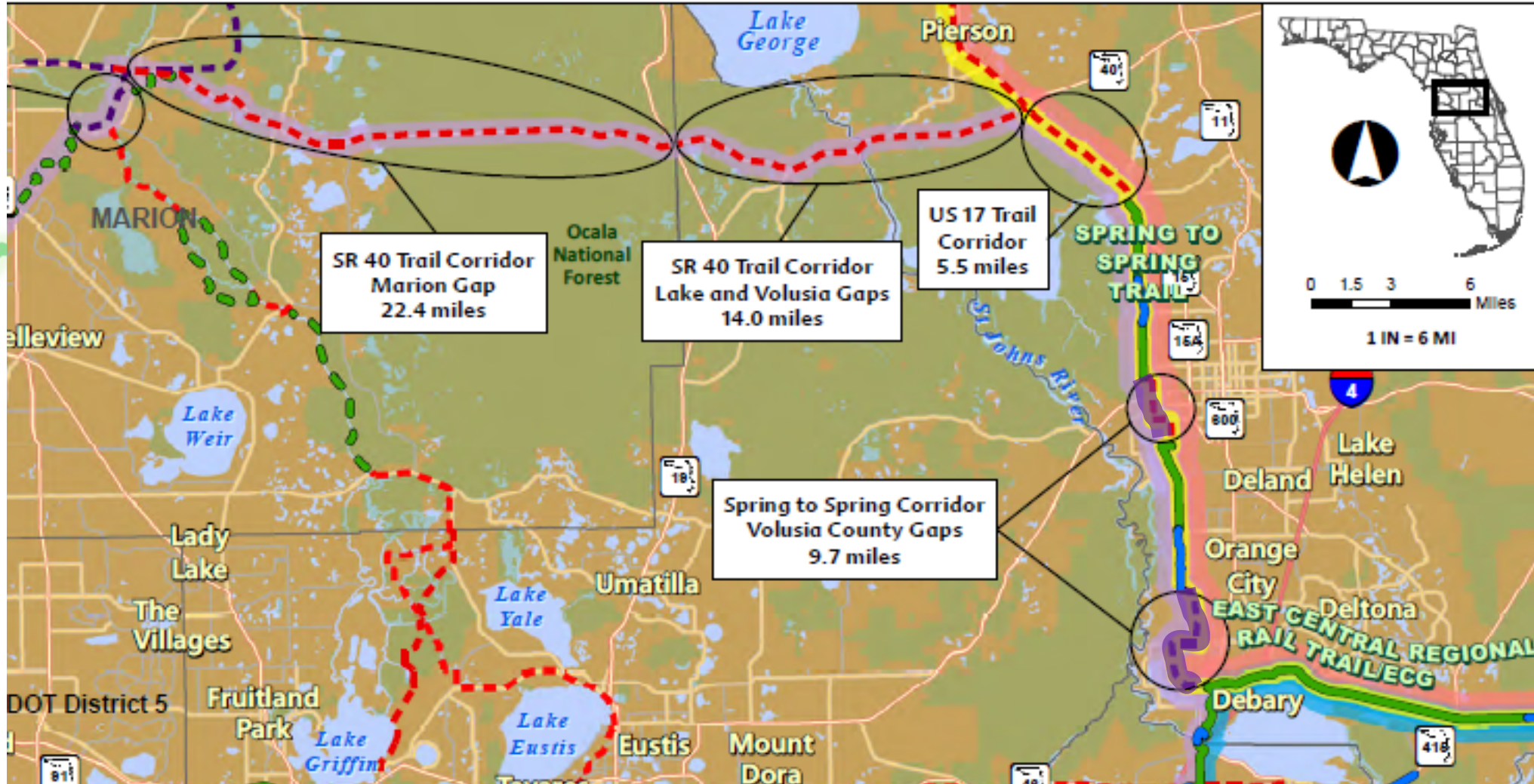
Currently funded thru 2019 for Right-of Way Phase
Construction Phase just announced as Funded in 2021



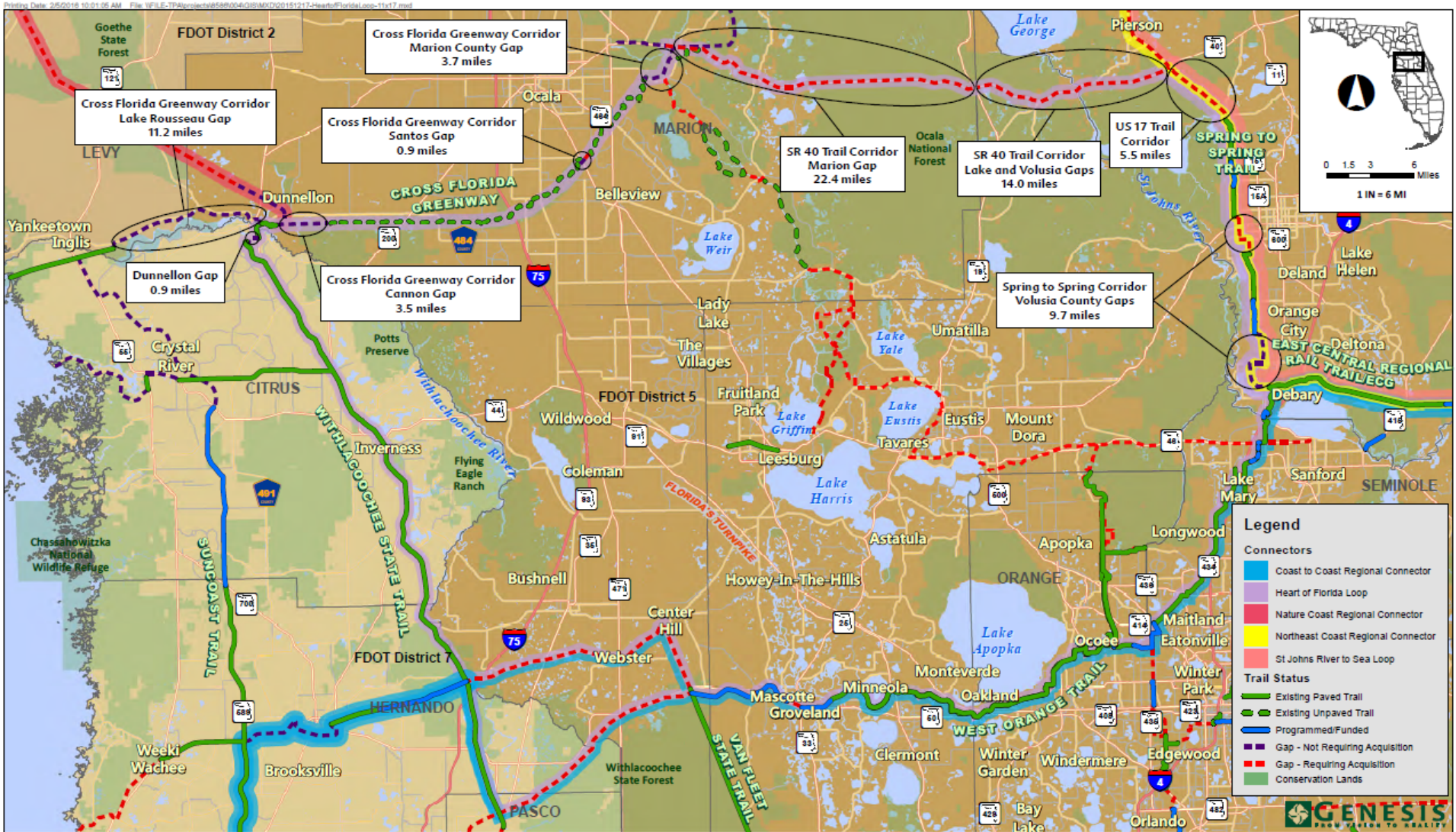
Spring to Spring Trail Gaps



**2 Trail Gaps totaling 9.7 miles - Design Phase Completed
Construction Phase Needed**



Heart of Florida Loop Trail



Data Source: FDEP OGT
 Basemap courtesy of FNAI
 Prepared Date: December 17, 2015
 This map is for display purpose only.
 Any other use is not advised.

Heart of Florida Loop



Close the Gaps for the Heart of Florida Loop Trail

SR40 Gap – **Black Bear Scenic Trail** - 36 miles

- Corridor Feasibility Study – July 2016
- PD&E Funded July 2019
- **Design Phase**
- **ROW (limited)**
- **Construction**

Volusia County Gaps - **Spring to Spring Trail** – 9.7 miles

- **ROW (one small gap)**
- **Construction**

Citrus County Gap – **Withlacoochee Gap** – 1 mile

- **Design, ROW, Construction**

