

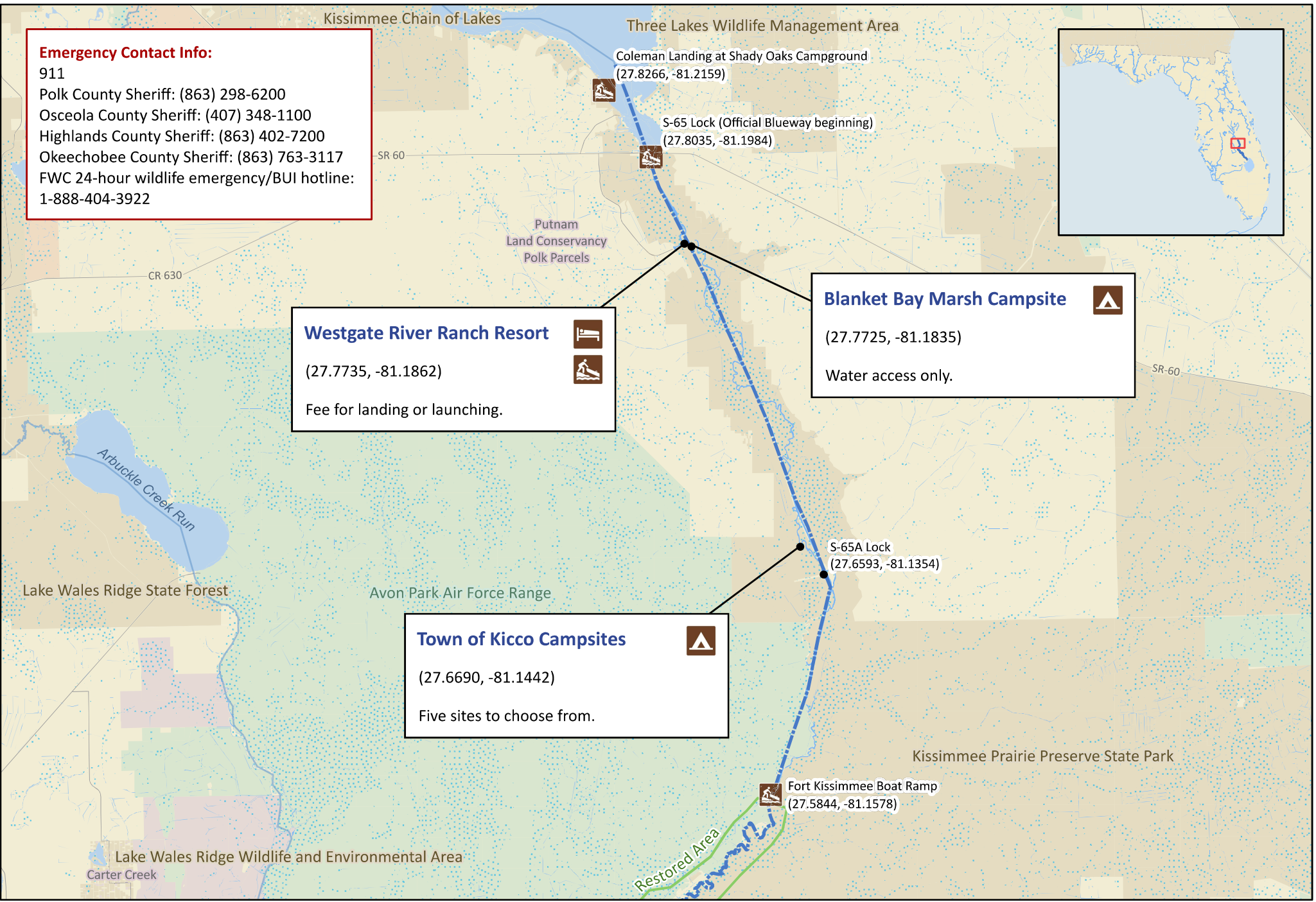
Emergency Contact Info:

911
Polk County Sheriff: (863) 298-6200
Osceola County Sheriff: (407) 348-1100
Highlands County Sheriff: (863) 402-7200
Okeechobee County Sheriff: (863) 763-3117
FWC 24-hour wildlife emergency/BUI hotline:
1-888-404-3922

Westgate River Ranch Resort
(27.7735, -81.1862)
Fee for landing or launching.

Blanket Bay Marsh Campsite
(27.7725, -81.1835)
Water access only.

Town of Kicco Campsites
(27.6690, -81.1442)
Five sites to choose from.



Kissimmee River Blueway

Paddling Trail Map 1 of 3

Begin: S-65 Lock, bottom of Lake Kissimmee
End: C. Scott Driver Park

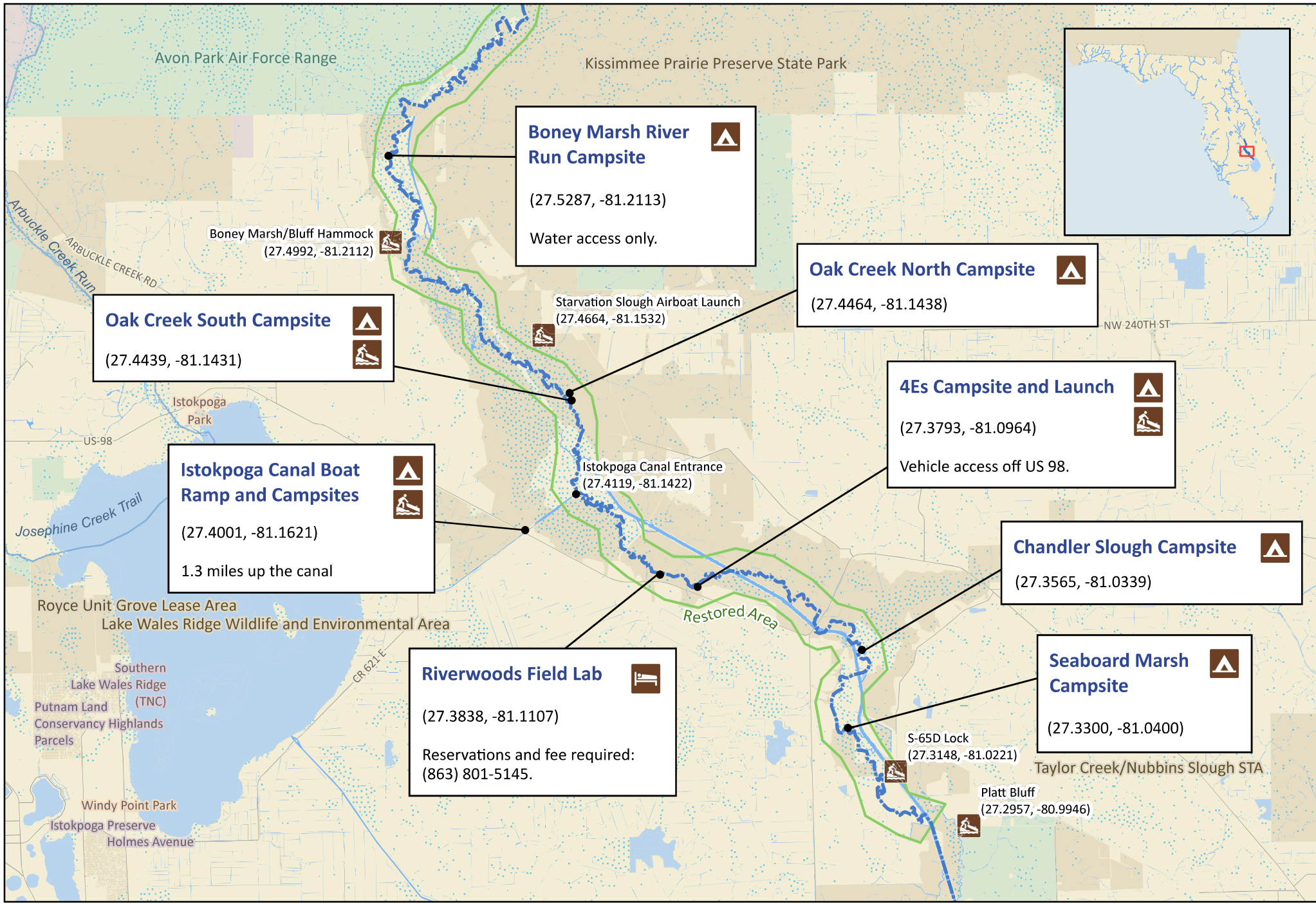
Distance: 76.5 miles
Duration: 6 days


- Camping
- Hotel/Motel
- Kayak Launch




Disclaimer: This guide is intended as an aid to navigation only. A Global Positioning System (GPS) unit is required and persons are encouraged to supplement these maps with NOAA charts or other maps.
Updated: 11/2022







Boney Marsh River Run Campsite 
 (27.5287, -81.2113)
 Water access only.


Oak Creek North Campsite 
 (27.4464, -81.1438)

Oak Creek South Campsite 
 (27.4439, -81.1431)

4Es Campsite and Launch 
 (27.3793, -81.0964)
 Vehicle access off US 98.

Istokpoga Canal Boat Ramp and Campsites 
 (27.4001, -81.1621)
 1.3 miles up the canal

Chandler Slough Campsite 
 (27.3565, -81.0339)

Riverwoods Field Lab 
 (27.3838, -81.1107)
 Reservations and fee required:
 (863) 801-5145.

Seaboard Marsh Campsite 
 (27.3300, -81.0400)



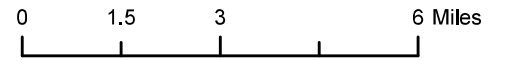
Kissimmee River Blueway

Paddling Trail Map 2 of 3

Begin: S-65 Lock, bottom of Lake Kissimmee
 End: C. Scott Driver Park

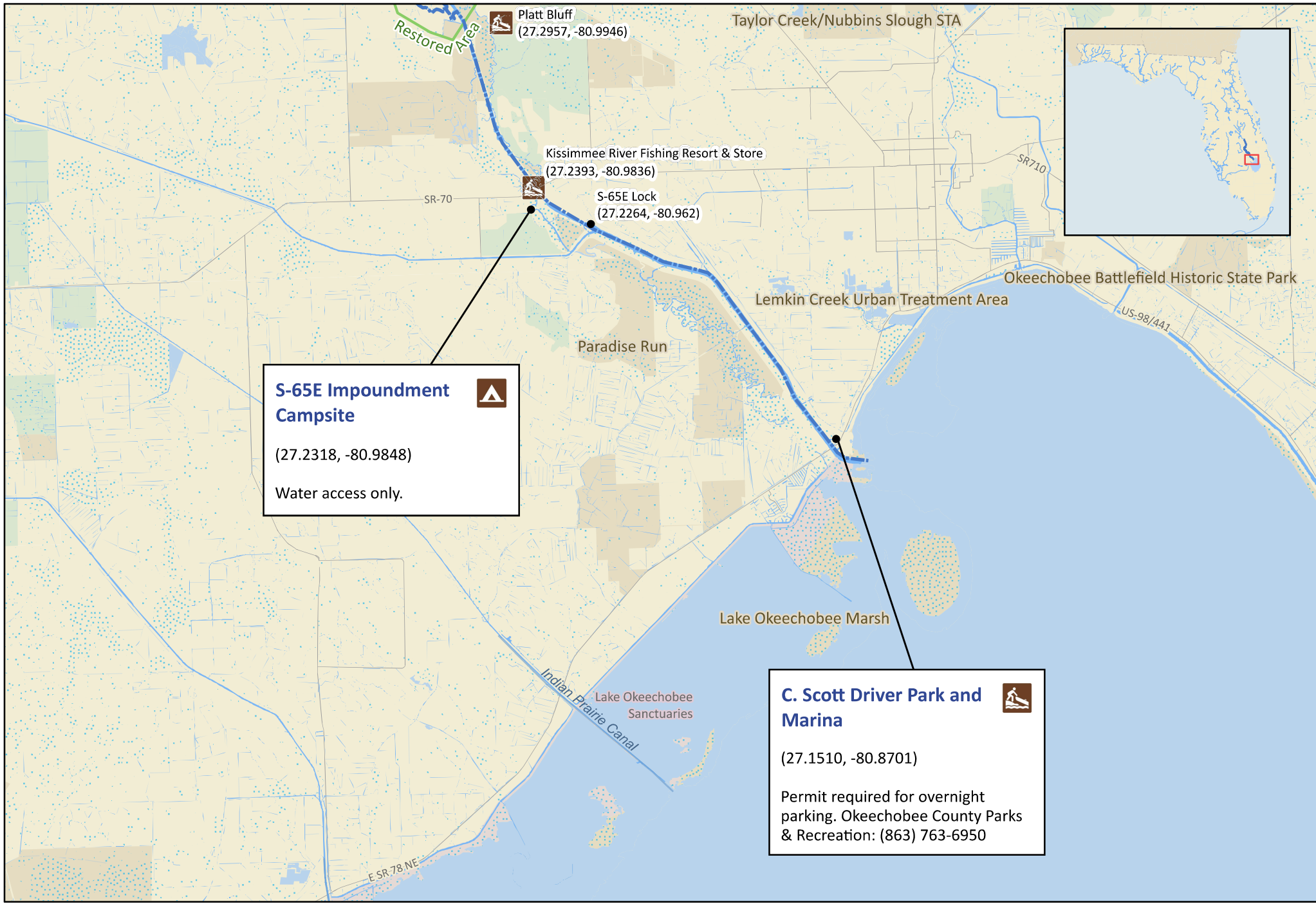
Distance: 76.5 miles
 Duration: 6 days

-  Camping
-  Hotel/Motel
-  Kayak Launch



Disclaimer: This guide is intended as an aid to navigation only. A Global Positioning System (GPS) unit is required and persons are encouraged to supplement these maps with NOAA charts or other maps.
 Updated: 11/2022





S-65E Impoundment Campsite
 (27.2318, -80.9848)
 Water access only.

C. Scott Driver Park and Marina
 (27.1510, -80.8701)
 Permit required for overnight parking. Okeechobee County Parks & Recreation: (863) 763-6950




Kissimmee River Blueway

Paddling Trail Map 3 of 3

Begin: S-65 Lock, bottom of Lake Kissimmee
 End: C. Scott Driver Park

Distance: 76.5 miles
 Duration: 6 days

- Camping
- Hotel/Motel
- Kayak Launch



Disclaimer: This guide is intended as an aid to navigation only. A Global Positioning System (GPS) unit is required and persons are encouraged to supplement these maps with NOAA charts or other maps.
 Updated: 11/2022

