













**Estuary Nutrient Regions**

**ENR number, Estuary, Segment**

-  ENRX1, Big Bend and Apalachee Bay, Ochlockonee River Estuary
-  ENRX2, Big Bend and Apalachee Bay, Ochlockonee/Alligator Harbor Offshore
-  ENRX3, Big Bend and Apalachee Bay, St. Marks River Estuary
-  ENRX4, Big Bend and Apalachee Bay, St. Marks Offshore
-  ENRX5, Big Bend and Apalachee Bay, Aucilla River Estuary
-  ENRX6, Big Bend and Apalachee Bay, Aucilla Offshore
-  ENRX7, Big Bend and Apalachee Bay, Econfina River Estuary
-  ENRX8, Big Bend and Apalachee Bay, Econfina Offshore
-  ENRP6, Apalachicola Bay and Alligator Harbor, Alligator Harbor

**Other elements**

 Stream or River

 Florida Counties  Primary and US Highways

**Estuary Nutrient Regions**

**Map Creation Date: March 2023**

**Effective Date:**

**Big Bend and Apalachee Bay**

**Map 1 of 2**

This map was prepared by the Water Quality Standards Program,  
Division of Environmental Assessment and Restoration.  
For more information please contact (850) 245-8346

