



REFERENCES CITED

Northeast District

References Cited – Northeast District

- Abbott, J. R. 1998. Floristic inventory of the Waccasassa Bay State Preserve, Levy County, Florida. Master's Thesis, University of Florida, Gainesville, Florida, 165 pp.
- Abbott, J. R. and W. S. Judd 2000. Floristic inventory of the Waccasassa Bay State Preserve, Levy County, Florida. *Rhodora* Volume 102, Number 912, 439- 513pp.
- Abrahamson W.G. 1984. Species responses to fire on the Florida Lake Wales Ridge vegetation. *American Journal of Botany*. Volume 71, 9–21pp.
- Abrahamson WG, Hartnett DC.1990. Pine flatwoods and dry prairies. In: Myers RL, Ewel JJ, editors. *Ecosystems of Florida*. Orlando (FL): University of Central Florida Press. 103–149pp.
- Absalonsen, L. and R.G. Dean. 2010. Characteristics of shoreline change along the sandy beaches of the state of Florida: An atlas. Department of Civil and Coastal Engineering, University of Florida, Gainesville, Florida. 304pp.
- Adamus, C., D. Clapp, and S. Brown. 1997. Surface Water Drainage Basin Boundaries, St. Johns River Water Management District: A Reference Guide. Technical Publication SJ97-1. St. Johns River Water Management District, Palatka, Florida.
- Alachua County. 2005. Alachua County Land Development Code. Alachua County, Florida.
- Alachua County. 2010. Alachua County Comprehensive Plan 2011-2013. Alachua County, Florida.
- Alachua County. 2011. Alachua County Comprehensive Plan 2008. Alachua County, Florida.
- Alachua County. 2011. Alachua County Comprehensive Plan 2011-2013. Alachua County, Florida.
- Alachua County 2012. Alachua County Comprehensive Plan 2012. Alachua County, Florida.
- Alachua County. 2017. Alachua County Comprehensive Plan 2017. Alachua County, Florida.
- Alachua County Environmental Protection Department (ACEPD) 2004. Gainesville Creeks: Storm event monitoring data 2003. Report for St. Johns River Water Management District Palatka, Florida. Contract Number SF672AA January 2004. 53pp.
- ACEPD 2007. Gainesville Creeks: A status report on baseflow water quality, stormwater and ecosystem health for the Orange Creek Basin 1998-2003. Report for St. Johns River Water Management District Palatka, Florida. June 2007. 43pp + Appendices.
- ACEPD 2008. Fecal coliform bacteria, fluorescent whitening agents, bacteriological indicators, and microbial source tracking studies in Gainesville's urban creeks: Microbial "Hot Spots" June 2004 through August 2007. Report for St. Johns River Water Management District Palatka, Florida. May 2008. 111pp.
- ACEPD 2012. Blues, Cellon, Turkey Creeks fact sheets. Alachua County Environmental Protection Department, Gainesville Florida. Accessed at URL

References Cited – Northeast District

- <http://www.alachuacounty.us/Depts/epd/WaterResources/CreeksAndLakes/Pages/Fact-Sheets.aspx>
- ACEPD 2016. Santa Fe River Springs Protection Forum. Accessed website May 2016 at URL <http://www.alachuacounty.us/depts/epd/waterresources/groundwaterandsprings/pages/santa-fe-river-springs-basin-working-group.aspx>.
- Alber, M., J. Flory, and K. Payne. 2005. Assessment of the coastal water resources and watershed conditions at Cumberland Island National Seashore, Georgia. Technical report NPS/NRWRD NRTA 2005-332. National Park Service, Department of the Interior. Water Resource Division, Fort Collins, Colorado. 225pp.
- Albertin, A., J. Sickman, A. Pinowska, R.J. Stevenson, and M. Anderson 2007. Stable isotope compositions of macroalgae, sediment and nitrate in Florida Springs. Unpublished Task 1 final report to Florida Department of Environmental Protection, Tallahassee, Florida. 33pp.
- Alder, J. M., S. C. Barry, G. R. Johnston, C. A. Jacoby, T. K. Frazer 2018. An aggregation of Florida turtles in a spring yields insight into effects of grazing on vegetation. *Freshwater Science* Volume 37, Number 2. 397-403 pp.
- Aley, T. 1999. Groundwater tracing handbook. Ozark Underground Laboratory, Protem, Missouri. 35pp.
- Amoroso, J.L. 1993. A Floristic Study of the Cedar Key Scrub State Reserve, Levy County, Florida. M.S. Thesis, University of Florida, Gainesville. 59 pp.
- Anderson, L. C. 1997. *Sideroxylon alachuense*, a New Name for *Bumelia anomala* (Sapotaceae). *Sida* 17(3):565-567.
- Anderson, S. 2000. Historic Structures Survey of Unincorporated Alachua County. Qutrefoil/Anderson Consulting for Alachua County, Florida. Grant No. S0047. 277pp.
- Annabelle, M.D., and L.H. Motz 1996. Investigation of lake and surficial aquifer interaction in the Upper Etoniah Creek Basin. Special Publication SJ96-SP15. St. Johns River Water Management District, Palatka, Florida. 240pp.
- Anastasiou C. 2006. An investigation of the special and temporal trends in water clarity: Rainbow River, Florida. Report by Florida Department of Environmental Protection, Tallahassee, Florida. 63pp.
- Anderson, C. J. 2017. Invasion ecology of capybaras (*Hydrochoerus hydrochaeris*) in North Florida. Final report submitted to the FDEP for Permit #02221712. 17 pp.
- Arnold, L. E. 1936. A field trip to the Devil's Millhopper. *Journal of the Mitchell Society* 52(1):77-90.
- Arthur, Jonathan D. 1992. Letter to Chris Cristoffer detailing the geology of Crystal River State Archaeological Site. FDNR, Florida Geologic Survey

References Cited – Northeast District

- Ashley, K. H., and R. L. Thunen. 2000. Archaeological Survey of the Southern One-Third of Big Talbot Island, Duval County, Florida submitted to Bureau of Historic Preservation, Division of Historical Resources, Tallahassee, Florida. 84 pp.
- Atkins North America, Incorporated and Debra Childs Woithe, Incorporated (ANAI and DCWI) 2012. 2011 Rainbow River Vegetation Evaluation. Southwest Florida Water Management District. 62, 65pp.
- Attardi, V. 1983. An Environmental Description of Lake Tsala Apopka. Technical Report 1983-4. Southwest Florida Water Management District. Brooksville, Florida. 69 p.
- Audubon Jay Watch 2016. <http://fl.audubon.org/get-involved/jay-watch>
- Austin, J.D, E.V. Saarinen, A. Arias-Perez, R.A. McCleery, and R.H. Lyons 2014. Twenty-one novel microsatellite loci for the endangered Florida salt marsh vole (*Microtus pennsylvanicus dukecampbelli*). Conservation Genetics Resources, Volume 6, Issue 3. 637-639 pp.
- Austin, R. J. 1999. Technical Memorandum: Cultural Resources Assessment Survey of Improvements to State Road 20, Alachua County, Florida. Prepared for Florida Department of Transportation, State Project Number 26080-1522. Southeastern Archaeological Research, Inc. Gainesville, Florida.
- Ayres Associates 1999. Nassau River comprehensive floodplain management study. Special publication SJ99-SP7. Technical report submitted to United States Army Corp of Engineers, Jacksonville District, Jacksonville, Florida. 69pp +Appendices.
- Bacchus, S.T. 2006, Nonmechanical dewatering of the regional Floridan aquifer system, In Harmon, R.S., and Wicks, C., eds., Perspectives on Karst geomorphology, hydrology, and geochemistry—A tribute volume to Derek C. Ford and William B. White: Geological Society of America Special Paper 404, 219-234pp.
- Bacchus, S., J. Masour, M. Madden, T. Jordon, and Q. Meng 2011. Geospatial Analysis of Depressional Wetlands near Peace River Watershed Phosphate Mines, Florida, USA. Environmental and Engineering Geoscience, Volume 17 (4), 391-415 pp
- Bacchus, S.T., S. Bernardes, W. Xu, and M. Madden 2015. Fractures as preferential flowpaths for aquifer storage and recovery injections and withdrawals: Implications for environmentally sensitive nearshore waters, wetlands of the Greater Everglades Basin and the regional karst Floridan Aquifer System. Journal of Geography and Geology, Volume 7, Number 2. 39 pp.
- Bache, A.D. 1857. St. Marys River and Fernandina Harbor, Florida. Report of the Superintendent of the United States Coastal Survey, Washington D.C. (Civil War Map) Library of Congress Catalog number 99447282.
- Bailly-Comte, V., J. B. Martin, H. Jourde, E. Sreaton, S. Pistre, and A. Langston 2010. Water exchange and pressure transfer between conduits and matrix and their influence on hydrodynamics of two karst aquifers with sinking streams. Journal of Hydrology 386 (2010) 55-66pp.
- Baker County. 1991. Baker County Comprehensive Plan 1991. Baker County, Florida.

References Cited – Northeast District

- Baker, H. 1976. Archaeological Excavations at Fort Cooper, Inverness, Florida. Bureau of Historic Sites and Properties, Bulletin No. 5:21-46.
- Baker, Henry A. 1985. Roads and Walkways at the Kingsley Plantation, an Archaeological Study. Performed under contract by the Bureau of Archaeological Research; Division of Archives, History and Records Management; Florida Department of State for the Division of Recreation and Parks; Florida Department of Natural Resources. 75 pp.
- Baker, H. 1993. Spanish Ranching and the Alachua Sink Site: A Preliminary Report. *The Florida Anthropologist* 46(2):82-100.
- Barlow, P.M. 2003. Ground water in freshwater-salt-water environments of the Atlantic Coast: United States Geological Survey Circular 1262, 113 p.
- Bash, Evelyn 2006. A History of Crystal River, Florida. Crystal River Heritage Council, Citrus County Historical Society. ISBN 1-59872-315-4. 126pp.
- Bass, D. G. and D. T. Cox. 1985. River habitat and fishery resources of Florida. pp. 121-187. In *Florida Aquatic Habitat and Fishery Resources*. W. Seaman Jr., Editor. Florida Chapter of the American Fisheries Society, Kissimmee, Florida.
- Basso, R. 2010. Technical memorandum to Doug Leeper and Marty Kelly, dated February 5, 2010. Subject: predicted groundwater withdrawal impacts to Homosassa Springs based on numerical model results. Southwest Florida Water Management District. Brooksville, Florida. 13 pp.
- Bearss, Edwin C. 1964. Military operations on the St. Johns, September - October 1862 (Part I). *Florida Historical Quarterly*, 42:3, 232-248.
- Beck, C. 1949. Nature licks her wounds. Manuscript dated 11/13/49. 3 pp.
- Beck, M.W., R. Brumbaugh, and L. Airoidi, A. Carranza, L. Coen, C. Crawford, O. Defio, G. Edgar, B. Hancock, M. Kay, H. Lenihan, M. Lukenbach, C. Toropova, G. Zhang 2009. Shellfish reefs at risk: A global analysis of problems and solutions. The Nature Conservancy. Arlington, Virginia. 52 pp.
- Beck, W. M. 1938. Notes on the Reptiles of Payne's Prairie, Alachua County, Florida. *The Florida Naturalist*, July, 1938.
- Beeler, I.E. and T.J. O'Shea. 1988. Distribution and Mortality of the West Indian Manatee (*Trichechus manatus*) in the Southeastern United States: A Compilation and Review of Recent Information. National Ecology Research Center Report No. 88-09. 2 Volumes 613p.
- Bellis, V.J. and J.R. Keough. 1995. Ecology of Maritime Forests of the Southern Atlantic Coast: A Community Profile. USDI – National Biological Service, Biological Report 30. 95 pp.
- Berish, J.E. 1997. Distribution and prevalence of upper respiratory tract disease in gopher tortoises. Final Report, study number 7535. Florida Game and Fresh Water Fish Commission. Tallahassee, Florida. 23pp.

References Cited – Northeast District

- Berndt, M., E. Oaksford, M. Darst, and R. Marella 1996. Environmental setting and factors that affect water quality in the Georgia–Florida Coastal Plain study unit: U.S. Geological Survey Water Resources Investigations Report 95-4268, 45 pp.
- Berndt M. P., H. H. Hatzell, C. A. Crandall, M. Tutora, J. R. Pittman, E. T. Oaksford 1998. Water quality in the Georgia-Florida coastal plain, Georgia, and Florida, 1992-96: A contribution of the National Water Quality Assessment (NAWQA) Program. United States Geological Survey Circular 1151. United States Geological Survey, Denver, Colorado. 34pp.
- Best, E.P.H. 1980. Effects of nitrogen on the growth and nitrogenous compounds of *Ceratophyllum demersum*. Aquatic Botany Volume 8: 197-206pp.
- Best, G.R., R.D. Peters Jr., R.E. Borer, and F.F. Gaines 1995. Preliminary assessment of options for management of Sweetwater Branch surface flow into Paynes Prairie, Alachua County, Florida. Center for Wetlands and Water Resources. Gainesville, Fla.: University of Florida. 88pp + Appendices.
- Bicha, W. 2015. Final report – The search for *Panorpa floridana*. Research and Collecting Permit Report to the FDEP, Division of Recreation and Parks. October 2015. 7pp.
- Blackburn, R. D. and L.W Weldon 1967. Eurasian watermilfoil- Florida’s new underwater menace. Hyacinth Control Journal Volume 7, 15-18 pp.
- Blakely, A.F. 1973. The Florida Phosphate Industry: a History of the Development and Use of a Vital Mineral. Wertheim Committee, Harvard University Press. 197p.
- Blakney-Bailey, J.A. 2004. Paynes Town Seminole Project, Florida Department of State, Division of Historic Resources, Grants in-Aid Survey and Planning Grant, final Report. Oct 29, 2004.
- Blalock, H. N., and J. J. Herod 1999. A comparative study of stream habitat and substrate utilized by *Corbicula fluminea* in the New River, Florida. Florida Scientist 62: pp. 145-151.
- Blalock-Herod, H.N. 2000. Community ecology of three freshwater mussel species (Bivalvia: Unionidae) from the New River, Suwannee drainage, Florida. Unpublished Masters Thesis, University of Florida, Gainesville, Florida.
- Blalock-Herod, H.N. and J. D. Williams 2001. Status Survey for the Suwannee Moccasinshell, *Medionidus walkeri*, and assessment of historical habitat for the federally endangered oval pigtoe, *Pleurobema pyriforme*, in the Suwannee River Drainage, Florida. U.S. Geological Survey Florida Caribbean Science Center, Gainesville, Florida. Prepared For: U.S. Fish and Wildlife Service.
- Bland and Associates, Inc. 2007. “Appendix A: Historic Context and References” (<http://www.fbfl.us/DocumentView.aspx?DID=6323>). Historic Properties Resurvey, City of Fernandina Beach, Nassau County, Florida. p. 7.



References Cited – Northeast District

- Bland, M. and M. Chance 2002. An intensive cultural resource assessment of Fanning Springs State Recreation Area, Levy County Florida. Florida Master Site File Survey #5842. Division of Historic Resources, Florida Department of State, Tallahassee, Florida.
- Bolen L. 1998. Environmental Specialist II, FDEP Bureau of Protected Species Management. Letter to BryAnne White, FDEP, DRP, Office of Park Planning, Tallahassee, Florida.
- Boniol, D. 2002. Evaluation of Upper Floridan Aquifer Water Quality to Design a Monitoring Network in the St. Johns River Water Management District. St. Johns River Water Management District, Palatka, Florida. Tech. Publ. SJ2002-1. 77pp.
- Borisova, D.P., and Carriker. 2009. Water use in Florida. University of Florida, Institute for Food and Agricultural Services, Gainesville, Florida 4pp.
- Borisova, T. M. Olexa, J. Caracciolo. 2021. 2021 Handbook of Florida Water Regulation: Florida Springs and Aquifer Protection Act. University of Florida, Food and Resources Economics Department, Technical Document FE1019. University of Florida, Institute of Food and Agricultural Sciences, Gainesville, Florida. 4p.
- Borremans, N. T. and Moseley, M. E. 1990. A prehistoric site survey of the Cedar Keys region of coastal Levy County, Florida. Ms. on file Department of Anthropology, University of Florida, Gainesville, Florida.
- Boughton, R., R. Bowman 2011. Statewide assessment of Florida scrub-jays on managed areas: A comparison of current populations to the results of the 1992-93 survey. Final report to United States Fish and Wildlife Service, Archbold Biological Station, Sebring, Florida. 38 pp.
- Bradbury, Alford, and E. S. Hallock. 1962. Chronology of Florida Post Offices. Florida Federation of Stamp Clubs.
- Bradner, L. 1988. Hydrology of the Floral City pool of Tsala Apopka Lake, WestCentral Florida: U.S. Geological Survey Water-Resources Investigations Report 88-4024, 44 p.
- Bratton, S.P., M.G. Hickler, and J.H. Graves. 1979. Trail erosion patterns in the Great Smokey Mountain National Park. Environmental Management Volume 3, Number 5, 431-455pp.
- Breedlove and Associates Incorporated 1976. A comparison of Turkey Creek with other area streams. Technical report to Alachua County Regional Utilities Board regarding Deerhaven Power Plant Site Certification.
- Bridger, K., J. Dodson, and G. Maddox. 2014. Final TMDL report: Nutrient TMDLs for Homosassa-Trotter-Pumphouse Springs Group, Bluebird Springs, and Hidden River Springs (WBIDs 1345G, 1348A, and 1348E). Florida Department of Environmental Protection.
- Bridger, K. 2014. Final TMDL report Nutrient TMDL for Kings Bay (WBID 1341), Hunter Spring (1341C), House Spring (1341D), Idiot's Delight Spring (1341F), Tarpon Spring (1341G), Black Spring (1341H). Department of Environmental Assessment and Restoration, Groundwater

References Cited – Northeast District

- Management Section. Florida Department of Environmental Protection, Tallahassee, Florida. 115pp.
- Bridges, W. C., and M. A. Franklin 1991. Florida floods and droughts. In Paulson, R.W., and others, compilers, National Water Summary, 1988-89--Hydrologic events and floods and droughts: United States Geological Survey WaterSupply Paper 2375, p. 231-238.
- Brinton, Daniel G. 1859. Notes on the Floridian Peninsula: Its Literary History, Indian Tribes and Antiquities. Joseph Sabin, Philadelphia.
- Brooks, H. K. 1967. Rate of solution of limestone in the karst terrain of Florida. Florida Water Resources Research Center Publication #6 OWRR Project number A-004-FLA 16pp.
- Brooks, H. K. 1981. Physiographic divisions of Florida. Center for Environmental and Natural Resources Programs, Institute of Food and Agricultural Sciences, University of Florida, Gainesville, Florida. 14 pp. + Map Appendix.
- Brooks, H. K. 1982. Physiographic divisions of Florida. Center for Environmental and Natural Resources Programs, IFAS, University of Florida, Gainesville.
- Brose, David S. 1979. An interpretation of the Hopewellian Traits in Florida. IN: Hopewell Archaeology, edited by David S. Brose and N'omi Greber, pp. 141-149. Kent State University Press, Kent, Ohio.
- Brown, D. 1984. Impact of development on availability and quality of groundwater in eastern Nassau County, Florida and southeastern Camden County, Georgia. Water Resources Investigation Report 83-4190. U.S. Geological Survey, Denver, Colorado. 121pp.
- Brown, Karen and William Keeler. 2005. The History of Tung Oil. Wild Land Weeds. Winter 2005. pp. 4-6.
- Brown, M., K. Reiss, V. Carlisle 1990. Soils, in R. Myers and J. Ewel, eds., Ecosystems of Florida. University of Central Florida Press, Orlando, Florida. 35-69pp.
- Brown, M. B. 2007. State Parks Progress Report. URTD & EnvironmentallyThreatened Gopher Tortoises. University of Florida. 5 pp.
- Brown, M., K. Reiss, M. Cohen, J. Evans, P. Inglett, K. Inglett, K. Reddy, T. Frazer, C. Jacoby, E. Phlips, R. Knight, and S. Notestein 2008. Summary and synthesis of available literature on the effects of nutrients on spring organisms and systems. University of Florida Water Institute, Gainesville, Florida. 376pp.
- Brown, R., E. Stone, M. Cohen, J. Evans, P. Inglett, K. Inglett, K. Reddy, T. Frazer, C. Jacoby, E. Phlips, R. Knight, and S. Notestein 2008. Summary and synthesis of available literature on the effects of nutrients on spring organisms and systems. University of Florida Water Institute, Gainesville Florida. 376pp.
- Brown, T., Hughes R., and W. Jones. 2004. New Head Springs Restroom Project #60522.


References Cited – Northeast District

- Browning, W. D. and M. G. Wiedenfeld. 1988. Archaeological and Historical Resources Assessment Survey; Proposed Improvements to SR 20. Florida Department of Transportation, Tallahassee.
- Bryan, J.R., T.M. Scott, and G.H. Means 2008. Roadside geology of Florida. Mountain Press publishing Company, Missoula, Montana. 376 pp.
- Buchholtz, F. W. 1929. History of Alachua County, Florida: Narrative and biographical. The Record Company, St. Augustine, Fl. 430 pp.
- Bullen, A. K. and R.P. Bullen 1961. Wash Island in Crystal River. Florida Anthropologist, Volume 14, 69-73pp.
- Bullen, A. K. and R.P. Bullen 1963. The Wash Island Site, Crystal River, Florida. Florida Anthropologist, Volume 16, 81-92pp.
- Bullen, R.P. 1951. The Enigmatic Crystal River Site. American Antiquity, Vol. 17, pp. 142-143.
- Bullen, Ripley P. and John W. Griffin. 1952. An archaeological survey of Amelia Island, Florida. In The Florida Anthropologist 5 (3-4): 37-64pp.
- Bullen, Ripley P. 1953. The Famous Crystal River Site. Florida Anthropologist, Volume 6, pp. 9-37
- Bullen, Ripley, and John Griffin 1984. Archaeological survey of Amelia Island, Florida. Florida Master Site File Survey # 539. Division of Historic Resources, Florida Department of State.
-  Bullen, Ripley P. 2008. "The Plaza Lot, Oldtown, Fernandina, Amelia Island, Florida. Historical Resume". (<http://ameliaisland.pastperfectonline.com/30803cgi/mweb.exerequest=recordid=C9ACB82C-6C63-45F6-8346-023243910010type=301>). Amelia Island Museum of History. Florida State Museum. Retrieved 6 February 2014.
-  . 1966. Stelae at the Crystal River Site, Florida. American Antiquity, Volume 31, pp. 861- 865.
- Bureau of Economic and Business Research (BEBR), University of Florida. 2001. Florida Statistical Abstract 2001. Gainesville, Florida.
- BEBR, University of Florida 2002. Florida Statistical Abstract 2002. Gainesville, Florida.
- BEBR, University of Florida. 2004. Florida Statistical Abstract 2004. Gainesville, Florida.
- BEBR, University of Florida. 2006. Florida Statistical Abstract 2006. Gainesville, Florida.
- BEBR, Warrington College of Business Administration, University of Florida. 2011. Florida Statistical Abstract.
- BEBR, University of Florida. 2014. Florida Statistical Abstract 2013.
- BEBR. 2016. Bureau of Economic and Business Research. University of Florida, Gainesville, FL. <https://www.bebr.ufl.edu/>

References Cited – Northeast District

- BEBR, Florida Estimates of Population 2018, University of Florida. 2018.
- Burger, C., and W. Magley 2003. Total maximum daily load for fecal coliform bacteria for Sweetwater Branch, Alachua County, Florida WBID 2711. Tallahassee, Florida: Watershed Assessment Section, Florida Department of Environmental Protection. September 19, 2003. 20pp.
- Bush, P.W. and R.H. Johnston 1988. Groundwater hydraulics, regional flow, and groundwater development of the Floridan aquifer system in Florida and in parts of Georgia, South Carolina, and Alabama. United States Geological Survey Professional Paper 1403-C. 80pp.
- Butt, P. L., and G. J. Murphy 2003. Dyal and Black Sinks dye trace Columbia County, Florida May-September 2003. Florida Department of Environmental Protection Tallahassee, Florida. 47pp. + Appendices.
- Butt, P. L. 2005. Dye trace: Potential infrastructure impact to Ichetucknee Springs State Park. Florida Department of Environmental Protection. Tallahassee, Florida. 23pp.
- Butt, P., S. Boyes, and T. Morris 2006. Mill Creek and Lee Sinks dye trace Alachua County, Florida July-December 2005. Alachua County Environmental Protection Department. Gainesville, Florida. 171pp.
- Butt, P., T. Morris, W. Skiles 2007. Swallet/resurgence relationships on the Lower Santa Fe River, Florida. Karst Environmental Services Incorporated, Final report for Suwannee River Water Management District, Live Oak Florida, 27pp.
- Byrd, J. C. 2014. Inventory and Assessment of Cultural Resources Devil's Millhopper Geological State Park Alachua County, Florida. Public Lands Archaeology, Bureau of Archaeological Research, Florida Division of Historical Resources.
- Byrnes and Hiland 1995. Large-scale sediment transport patterns on the continental shelf and influence on shoreline response: St. Andrew Sound, Georgia to Nassau Sound, Florida, USA. Marine geology. Volume 126, Issues 1-4 August 1995. 19-43pp.
- Cable, J.E., W.C. Burnett, J.P. Chanton, and G.L. Weatherly 1996. Estimating groundwater discharge into the northeastern Gulf of Mexico using radon-222: Earth and Planetary Science Letters, Volume 144, Number 3-4, 591- 604 pp.
- Cahill, Kerri; Rachel Collins, Susan McPartland, Aleksandra Pitt, and R. Verbos, 2018 "Overview of the Interagency Visitor Use Management Framework and the Uses of Social Science in its Implementation in the National Park Service." The George Wright Forum, vol. 35, no. 1, pp. 32-41
- Canfield, D. and M. Hoyer 1988. Influence of nutrient enrichment and light availability on the abundance of aquatic macrophytes in Florida streams. Canadian Journal of Fisheries and Aquatic Sciences, Volume 45, Number 8. 1467-1472 pp.

References Cited – Northeast District

- Canfield, D. E. and M. V. Hoyer. 1988. The nutrient assimilation capacity of the Little Wekiva River, Final Report. Department of Fisheries and Aquaculture. IFAS, University of Florida, Gainesville.
- Carr, A.F. 1934. The plankton and carbon dioxide-oxygen cycle in Lake Wauberg, Florida. Master of Science Thesis, University of Florida, Gainesville. 18pp.
- Carr, A. 1964. Ulendo Travels of a Naturalist In and Out of Africa. Alfred A. Knopf, New York. 258pp.
- Carr, A. F., Jr. 1973. San Felasco as a biological landscape. Pp. 1-6, In A proposal to the State of Florida to purchase San Felasco Hammock by the authority of the Conservation Act of 1972. Unpublished Report of Alachua Audubon Society, Gainesville, Fl. 56 pp.
- Carr A. 1995. Notes on the behavioral ecology of sea turtles. In: Biology and Conservation of Sea Turtles. (Bjorndal, K. A., ed.), Smithsonian Institution, Washington, D.C. pp 19-26.
- Carty, T. 2004. Phase II Archaeological Site Testing And Evaluation Of The Rainbow Ridge Site (8mr3268) In Marion County, Florida. Unpublished report for Ash Engineering, Inc. Prepared by Panamerican Consultants, Inc. Manuscript on file. Tallahassee, Florida: Florida Dept. of State, Division of Historical Resources
- Castaneda, H. and F. E. Putz. 2007. Predicting sea-level rise effects on a nature preserve on the gulf coast of Florida: a landscape perspective. Florida Scientist Volume 70, Number 2. 166-175pp.
-  Cedar Key Water and Sewer District. 2023. Important notice: Water is now safe to drink! Announcement on website accessed November 2023 <http://www.ckwater.org>.
- Cerrato, C. L. 1999. Management Summary: Olustee Battlefield Mitigation, Fence Replacement, Water & Electric Line Installations and Sigh Posts Installations. Osceola National Forest, Baker County. Report by the USDA Forest Service.
- Ceryak, R., M.S. Knapp, and T. Burnson. 1983. The geology and water resources of the Upper Suwannee River Basin, Florida. Florida Bureau of Geology Report of Investigations No. 87. 165pp.
- CH2M Hill 1988. 1988 baseline monitoring of Groundwater, surface water and sediment at the Progress Center, Alachua, Florida. CH2M Hill, Gainesville, Florida. March 1988.
- CH2M Hill 1993. Contamination assessment report and remedial alternatives evaluation for the San Felasco Hammock Property addition. University of Florida Foundation Incorporated, Gainesville, Florida. Technical report from CH2M Hill, Gainesville, Florida. March 1995.
- CH2M Hill 1995. 1994 Groundwater, surface water and sediment monitoring at the Progress Center, Alachua, Florida. CH2M Hill, Gainesville, Florida. March 1995.
- Champion, K., and R. Starks 2001. The hydrology and water quality of select springs in the Southwest Florida Water Management District. Brooksville, Florida. 149pp.
- Champion, K., and R. Starks 2001. The hydrology and water quality of springs in west-central Florida. Southwest Florida Water Management District. Brooksville, Florida. 164pp.

References Cited – Northeast District

- Champion K. M and S. B. Upchurch 2003. Delineation of spring-water source areas in the Ichetucknee Springshed. Department of Environmental Protection, Division of State Lands. Tallahassee, Florida. 41pp.
- Chance, M. A. 1988. A Phase II Evaluation of Rainbow Springs Archaeological Site, Marion County, Florida. Unpublished Report for Henigar and Ray Engineering Associates, Inc. Crystal River, Florida. Report on file, Florida Master Site File, Division of Historical Resources, Tallahassee.
- Chance, M. A., Handley, B. M. and D. Mullins. 2001. An Intensive Cultural Resource Assessment Survey of the Proposed Fort White Cellular Tower Tract, Columbia County, Florida.
- Chapin, K. J. and P. A. Meylan 2011. Turtle populations at a heavily used recreational site: Ichetucknee Springs State Park, Columbia County, Florida. *Herpetological Conservation and Biology* 6(1):51-60.
- Chavarria, P. M., R. R. Lopez, G. Bowser, and N. J. Silvy. 2007. A landscape-level survey of feral hog impacts to natural resources of the Big Thicket National Preserve. *Human-Wildlife Conflicts* Volume 1, Number2. 199-204.
- Chen, C. S. 1965. The Regional Lithostratigraphic Analysis of Paleocene and Eocene Rocks of Florida. Geological Bulletin Number 45. Florida Geological Survey, Tallahassee, Florida. 105pp.
- Cherry, R. N., J. W. Stewart, and J. A. Mann 1970. General hydrology of the middle Gulf area, Florida. Report of Investigation Number 56. State of Florida Department of Natural Resources, Bureau of Geology. Tallahassee, Florida 97 pp.
- CH2MHill 2012. JEA Wetland monitoring wells-CUP 88271: Installation and ecological monitoring. Technical document prepared by CH2Mhill for Jacksonville Energy Authority (JEA), Jacksonville, Florida. 124pp.
- Cichon, J. A, Wood, Baker, J. Arthur 2004. Application of geologic mapping and geographic information systems to delineate sensitive karst areas for land use decisions. American Geological Institute website accessed November 2023 at URL <http://www.agiweb.org/environment/publications/mapping/graphi cs/florida.pdf>
- Cichra, C. E. and S. M. Holland. 2012. Rainbow River Environmental Study, Dunnellon, Florida. University of Florida. FDEP, Div. Recreation & Parks Contract RP728. 135p.
- Citrus County 1989. Homosassa River water quality study: Phase 2 Final Report. Citrus County Board of County Commissioners, Inverness, Florida.
- Citrus County. 2003. Old Homosassa Community Redevelopment Area Plan. Citrus County, Florida.
- Citrus County. 2008. Citrus County Comprehensive Plan 2008. Citrus County, Florida.
- Citrus County. 2012. Citrus County Comprehensive Plan. Citrus County, Florida.

References Cited – Northeast District

- Citrus County. 2013. Citrus County Comprehensive Plan 2008. Citrus County, Florida.
- Citrus County. 2016. Citrus County 2016 Annual Report. Citrus County, Florida.
- Citrus County Mosquito Control District (CCMCD) 2012. Citrus County Mosquito Control District website: <http://www.citrusmosquito.org/> Accessed February 2012.
- Citrus/Hernando Waterways Restoration Council 2013. Citrus/Hernando Waterways Restoration Council 2013 report to the legislature, including 2014 restoration funding requests. Southwest Florida Water Management District. Brooksville, Florida. 149pp.
- Clark, M.W. and W.F. DeBusk. 2008. Florida's total maximum daily load program after seven years of implementation. University of Florida Institute of Food and Agricultural Science Extension Office, SL270. 3pp.
- Clauser, J. W. 1972. Archaeological Excavations at Ichetucknee Springs, Suwannee County, Florida. Miscellaneous Project Report Series Number 10, Bureau of Historic Sites and Properties, Division of Archives, History, and Records Management, Florida Department of State.
- City of Alachua. 2017. City of Alachua Comprehensive Plan 2017. City of Alachua, Florida.
- City of Fanning Springs. 2011. Future Land Use Plan Map. Fanning Springs, Florida.
- City of Fanning Springs. 2011. Official Zoning Atlas. Fanning Springs, Florida.
- City of Fernandina Beach. 2006. Fernandina Beach Land Development Code. City of Fernandina Beach, Florida.
- City of Fernandina Beach. 2011. City of Fernandina Beach 2030 Comprehensive Plan. City of Fernandina Beach, Florida.
- City of Gainesville. 2010. City of Gainesville Comprehensive Plan 2008. Gainesville, Florida
- City of Gainesville 2013. Land Development Code 2013. Gainesville, Florida.
- City of High Springs. 2015. City of High Springs Comprehensive Plan. City of High Springs, Florida.
- City of Jacksonville. 2004. City of Jacksonville 2010 Comprehensive Plan, Future Land Use Element. Jacksonville, Florida.
- City of Jacksonville, City Council. City of Jacksonville (Duval County) Comprehensive Plan updated April 2015. Accessed May 2015.
- Clark, M. W., and W. F. DeBusk 2008. Florida's total maximum daily load program after seven years of implementation. University of Florida Institute of Food and Agricultural Science Extension Office, SL270. Gainesville, Florida. 3pp.

References Cited – Northeast District

- Clark, R. R. 1993. Beach conditions in Florida: A statewide inventory and identification of the beach erosion problem areas in Florida. Florida Department Environmental Protection, Bureau of Beaches and Coastal Systems, Memorandum 89-1, 5th edition.
- Clark, W., R. Musgrove, C. Menke, and J. Cagle, Jr. 1964. Water resources of Alachua, Bradford, Clay, and Union Counties, Florida, Florida Geological Survey Report of Investigations No. 35. 170pp.
- Clausen, C. J. 1964. The A-356 Site and the Florida Archaic: Unpublished Master's Thesis, University of Florida.
- Clean Water Action of Florida 2013. Deerhaven Generating Station: A waste profile of coal ash. Clean Water Action of Florida, Boca Raton, Florida. 1 pp.
- Coastal Engineering Lab 1958. Coastal engineering study at Fort Clinch. University of Florida, Gainesville. Mimeo.
- Cockrell, W. A. 2001. Archeological and Historical Survey, Ichetucknee Springs State Park, Columbia County, Florida.
- Coffin, J, and P. Hampson 1992. Hydrologic conditions in the Nassau River Basin, northeastern Florida, 1982-89. U.S. Geological Survey, Water Resources Investigations Report 91-4115. U.S. Geological Survey, Denver, Colorado. 117pp.
- Cohen, M. J., S. Lamsal, and L. V. Korhnak. 2007. Sources, transport, and transformations of nitrate-N in the Florida environment. St. Johns River Water Management District Report SJ2007-SP10. 125, 128pp.
- Cohen, M. J., S. Lamsal, L. V. Korhnak, and L. Long 2008. Spatial nutrient loading and sources of phosphorus in the Newnans Lake Watershed. St. Johns River Water Management District SJ2010-SP29. 105pp.
- Cohen, M., M. Kurz, J. Heffernan, J. Martin, R. Douglass, C. Foster 2013. Diel phosphorus variation and the stoichiometry of ecosystem metabolism in a large spring-fed river. Ecological Monographs. Volume 83, Number 3. Pp. 155-176.
- Col, N., F. Rupert, M. Enright, and G. Horvath 1997. Reappraisal of the geology and hydrogeology of Gilchrist County, with emphasis on the Waccasassa Flats. Florida Geological Survey, Tallahassee, Florida. 76 pp.
- Collins, L. and R.H. Scheffrahn. 2008. Featured Creature, the Red Imported Fire Ant. University of Florida and Division of Plant Industry. Pub. No. EENY-195. Accessed September 2021 at URL http://entnemdept.ufl.edu/creatures/urban/ants/red_imported_fire_ant.htm
- Collins, Lori D., Fernandez, S., Duvernay, J., Driscoll, K., and T. F. Doering. 2011. Summary report for the archaeological resource sensitivity modeling in Florida State Parks District 2: The northeast Florida region. Ms. On file: Florida Department of Environmental Protection, Tallahassee, Florida.

References Cited – Northeast District

- Collins, L. D., S. Fernandez, J. P. Du Vernay, K. A. Driscoll and T. Doering. 2012. Archaeological resource sensitivity modeling in Florida State Parks District 2: the Northeast Florida Region. Alliance for Integrated Spatial Technologies, University of South Florida. 565, 1063 pp +appendices.
- Columbia County. 1991. Columbia County Comprehensive Plan. Columbia County, Florida.
- Columbia County. 2015. Land Development Regulations. Columbia County, Florida.
- Cooke, C.W., 1945, Geology of Florida. Florida Geological Survey Bulletin Number 29. Florida Geological Survey, Tallahassee 339 pp.
- Copeland, R., J. Davis, and P. Hansard 1999. Nitrate source impacts on private well waters in northwest Lafayette County, Florida. Ambient Newsletter article Volume 3 (3). Florida ambient water quality monitoring network, Florida Department of Environmental Protection, Tallahassee, Florida. 16pp.
- Copeland, R., S. Upchurch, K. Summers, T. Janicki, P. Hansard, M. Paulic, G. Maddox, J. Silvanima, P. Craig 1999. Overview of the Florida Department of Environmental Protection's integrated water resource monitoring efforts and the design plan of the status network. Florida Department of Environmental Protection. 43pp.
- Copeland, R. 2003. Florida spring classification system and spring glossary. Florida Geological Survey, Special Publication No. 52 Tallahassee, Florida. 17, 18pp.
- Copeland, R. N., Duran, A. White, and S. Upchurch. 2011. Regional and statewide trends in Florida spring and well groundwater quality (1991-2003). Bulletin number 69. Florida Geological Survey, Florida Department of Environmental Protection, Tallahassee, Florida. 417pp.
- Cowell, B. C., and Dawes, C. J. 2007. The Influence of phosphate on phytoplankton in the Rainbow River, Florida. October 7, 2008, Final Report to South Florida Water Management District, Brooksville, Florida. 42p.
- Cowell, B. C., and Dawes, C. J. 2008. Seasonal Comparisons of the Phytoplankton and Decline in Water Transparency in the Spring-Fed Rainbow River, Florida. Journal of Freshwater Ecology, Volume 23, 169- 177p.
- Cox, J.A. 1981. Status and distribution of the Florida scrub jay. Unpublished report to the Florida Game and Fresh Water Fish Commission. 92 pp.
- Cox, J.A. 1987. Status and distribution of the Florida scrub jay. Special Publication Number 3, Florida Ornithological Society, Gainesville, Florida, USA.
- Cox, J.A., R. Kautz, M. MacLaughlin, and T. Gilbert 1994. Closing the gaps in Florida's wildlife habitat conservation system: Recommendations to meet minimum conservation goals for declining wildlife species and rare plant and animal communities. Florida Fish and Wildlife Conservation Commission, Tallahassee, Florida. 239 pp.

References Cited – Northeast District

- Coulon, A., J.W. Fitzpatrick, R. Bowman, B.M. Stith, C.A. Makarewich, L.M. Stenzler, and I.J. Lovette 2008. Congruent population structure inferred from dispersal behaviour and intensive genetic surveys of the threatened Florida scrub-jay (*Aphelocoma coerulescens*). *Molecular Ecology*, Volume 17, 1685- 1701 pp.
- Crane, J. J. 1986. An investigation of the geology, hydrogeology, and hydrochemistry of the Lower Suwannee River Basin. Report of Investigation No. 96, Bureau of Geology, Division of Resource Management, Florida Department of Natural Resources, Tallahassee. 205pp.
- Cring, D. F. 1989. Dampier Landing Site (Ichetucknee River--Columbia County, Florida) Testing for Site Integrity of a Pre-historic Underwater Site. Florida Bureau of Archaeological Research, Florida Master Site File, Survey Number 3037.
- Davenport, S. 2001a. Archaeological Survey Fanning Springs State Recreation Area Site File #8LV537. Florida Master Site File Survey #10089. Division of Historic Resources, Florida Department of State, Tallahassee, Florida.
- Davenport, S. 2001b. Post hole sifting results Fanning Springs State Park: Base station antennae fence – February 2001. Florida Master Site File Survey #10091. Division of Historic Resources, Florida Department of State, Tallahassee, Florida.
- Davenport, S. 2005a. Fanning Springs State Park stage and ramp construction archaeological resource monitoring report. Florida Master Site File Survey #10790. Division of Historic Resources, Florida Department of State, Tallahassee, Florida.
- Davenport, S. 2005b. Letter of transmission from Recreation and Parks to site file (8LV537). Florida Master Site File Survey #12088. Division of Historic Resources, Florida Department of State, Tallahassee, Florida.
- Davenport, S. 2007. Archaeological monitoring of a solar light line trench in Fanning Springs State Park. 2007. Florida Master Site File Survey #14382. Division of Historic Resources, Florida Department of State, Tallahassee, Florida.
- Davenport, S. 2011. Archaeological monitoring results/letter of transmission Fanning Springs State Park cabin gate post Levy County, Florida. Florida Master Site File Survey #18026. Division of Historic Resources, Florida Department of State, Tallahassee, Florida.
- Davenport, S., L. Ditullio, and H. Myer 2010. Archaeological monitoring results/ letter of transmission Fanning Springs boardwalk waterline Levy County, Florida. Florida Master Site File Survey #17394. Division of Historic Resources, Florida Department of State, Tallahassee, Florida.
- Davis, J. A., Jr. 1957. A new shrew (*Sorex*) from Florida. *American Museum Novitates*, Number 1844, 9 pp.
- Davis, Jess. 1970. *History of Alachua County, 1824-1969*. n.p.
- Davis, R.A. 1997. Geology of the Florida Coast. In *The Geology of Florida*, edited by A.F. Randazzo and D.S. Jones. University Press of Florida, Gainesville, Florida. 155-168 pp.

References Cited – Northeast District

- Deagan, K. 1972. Fig Springs: The Mid-Seventeenth Century in North-Central Florida. *Historical Archaeology* 6:23-46.
- Dean, J., G. Ellis, R. Martin and K. Nash 2004. Archaeological reconnaissance of the south Withlacoochee Tract, St. Martins Marsh Aquatic Preserve/Crystal River State Buffer Preserve, Crystal River, Florida. Gulf Archeology Research Institute. Crystal River, Florida. 130 pp.
- Dean, R.G. and M.P. O'Brien. 1987. Florida's East Coast Inlets. Shoreline Effects and Recommended Action UFL/COEL - 87/017.
- Dean, J., G. Ellis, R. Martin and K. Nash 2004. Archaeological reconnaissance of the south Withlacoochee Tract, St. Martins Marsh Aquatic Preserve/Crystal River State Buffer Preserve, Crystal River, Florida. Gulf Archeology Research Institute. Crystal River, Florida. 130pp.
- DeHaven, M. 2004. Comprehensive Shellfish Harvesting Area Survey of the Waccasassa Bay, Levy County, Florida. Survey date March 2004. Florida Department of Agriculture and Consumer Services, Shellfish Environmental Assessment Section. Tallahassee, Florida.
- Delany, M.F., Pranty, B., and R.A. Kiltie 2013. Painted Bunting abundance and habitat use in Florida. *Southeastern Naturalist* 12(1):61-72.
- Deming, Joan 1985. Letter report to Avis M. Craig-Ayotte, Director, Citrus Co. Planning Division RE: Preliminary cultural resource assessment of the Homosassa attraction property. Archaeological Consultants Inc., Sarasota/Clearwater Florida, May 1985.
- Desantis, L.R.G., S. Bhotika, K. Williams and F.E. Putz 2007. Sea-level rise and drought interactions accelerate forest decline on Gulf Coast of Florida, U.S.A. *Global Change Biology*, Volume 13. 2349-2360pp.
- Denson, Robin L., Gary Ellis, and Russell Dorsey. 1997. Yulee Sugar Mill Ruins – The Archaeological and Historical Study of the State Historic Site. Gulf Archaeology Research Institute (GARI).
- Deyrup, M. and R. Franz 1994. Rare and Endangered Biota of Florida: Volume IV. Invertebrates. University Press of Florida. 798pp.
- Di, J. J., D. Smith, C. Lippincott, and E. Marzolf 2010. Pollutant load reduction goals for Newnans Lake. Technical publication SJ2010-1. St. Johns River Water Management District, Palatka Florida 67pp.
- Di, J., C. Lippincott, J. Huynh and M. Martinez. 2006. Orange Creek Basin Status and Trends in Water Quality and Phytoplankton through 2003. St. John's River Water Management District, Palatka, Florida, July 13, 2006. 75pp.
- Dickenson, Martin F. Cultural Resource Survey and Assessment Timucuan Multi-Use Trail Duval and Nassau Counties Florida. SouthArc, first draft April 2005, final draft expected July 2005.

References Cited – Northeast District

- Dickinson, M. F. and L. B. Wayne. 1985. Archaeological Testing of the San Juan del Puerto Mission site (8Du53), Fort George Island, Florida: Consulting Report Prepared for Fairfield Communities, Inc., Jacksonville, Florida. Water and Air Research Inc., Gainesville, Florida.
- Dickinson, M. F. and L. B. Wayne. 1987. Archaeological Survey and Testing, Phase I: Development Areas Fairfield Fort George, Fort George Island, Duval County, Florida: Consulting Report Prepared for Fairfield Fort George, Jacksonville, Florida. Water and Air Research Inc., Gainesville, Florida.
- Dickinson, M. F. and L. B. Wayne. 2001. Dudley Farm State Historic Site Kitchen/Porch Relocation Archeological Study, Alachua County, Florida. A report prepared for FL DEP, O'Leno State Park by Southarc, Inc. Report number 211-01-01. 43pp + Appendices.
- Dickinson, M. F. and L. B. Wayne. 2002. Buggy Barns to Smokehouses: Archaeology at Dudley Farm State Historic Site, Alachua County, Florida. A report prepared for FL DEP, O'Leno State Park by Southarc, Inc. Report number 211-01-02. 187pp. + Appendices.
- Dickinson, M. F. and L. B. Wayne 2003. Cultural resources survey and assessment Fanning Springs State Recreation Area proposed cabin sites Levy County, Florida. Florida Master Site File Survey #8989. Division of Historic Resources, Florida Department of State, Tallahassee, Florida.
- Dickinson, M. F. and L. Wayne. 2006. Cultural Resources Survey, Rose Sink Parcel, Columbia County, Florida.
- Diehl, T. H. 2000. Shoals and valley plugs in the Hatchie River Watershed. United States Geological Survey Water Resources Investigations Report 00-4279. 8pp.
- Dinkins, L. J. 1969. Dunnellon, Boomtown of the 1890's, the Story of Rainbow Springs and Dunnellon. Great Outdoors Publishing Company. 215p.
- Ditullio, L., and A. Moody 2009. Archaeological monitoring of new volleyball court in Fanning Springs State Park. Florida Master Site File Survey #16669. Division of Historic Resources, Florida Department of State, Tallahassee, Florida.
- Dix, N., R. Brockmeyer, S. Chapman, C. Angelini, S. Kidd, S. Eastman, K. Radabaugh 2021. Coastal Habitat Integrated Mapping and Monitoring Program Report for the State of Florida Number 2: Northeast Florida. Technical Report Number 21, Version 2. Florida Fish and Wildlife Conservation Commission, St. Petersburg, Florida 17pp.
- Dixie Shores Property Owners Association 2016. Crystal River, Florida. Website accessed May 2016 at URL http://dixieshorespoa.com/page_home.php.
- Dixon, L.K. 1986. Water Chemistry, Volume I in a series: A data collection program for selected coastal estuaries in Hernando, Citrus, and Levy Counties, Florida. Prepared by Mote Marine Lab for the SWFWMD.
- Dixon, J. D., M. K. Oli, M. C. Wooten, T. H. Eason, J. W. McCown, and M. W. Cunningham 2007. Genetic consequences of habitat fragmentation and loss: the case of the Florida black bear (*Ursus americanus floridanus*). *Conservation Genetics* 8:455–464 pp.

References Cited – Northeast District

- Division of Recreation and Parks (DRP). 1980. Yulee Sugar Mill Ruins State Historic Site Management Criteria Statement.
- Dodd, C.K. 1998. *Desmognathus ariculatus* at Devil's Millhopper State Geological Site, Alachua County, Florida. *Florida Scientist* 61(1):38-45.
- Doig, V. R. 1992. Note for park file: Notes from a conversation with Mr. John Hill, President of Loncala Phosphate, Inc. November 12, 1992.
- Doonan, T. J. 2002. Distribution and Abundance of the Florida Mouse (*Podomys floridanus*) in North Florida. Report of Work Conducted Under Permit #11219512 Issued by FDEP, Div. of Rec. and Parks. 15 pp.
- Doonan, T. J., Lamonte, K. M., and N. Douglass. 2005. Distribution and Abundance of Piping Plovers and Snowy Plovers in Florida. Presentation at The First Regional Workshop on Dredging, Beach Nourishment, and Birds on the South Atlantic Coast, and a Symposium on the Wintering Ecology and Conservation of Piping Plovers. Jekyll Island, Georgia. American Bird Conservancy and U.S. Army Corps of Engineers.
- Dormsjo, K. 2008. Oxygen mediated grazing impacts in Florida springs. University of Florida, Gainesville, Florida. MS Thesis. 69 pp.
- Downing, H.C., M.S. Flannery, M.J. Buickerood, J.A. Mann, and W.M. Matheison. 1989. Lake Rousseau: Operations and Management Study. Southwest Florida Management District, Brooksville, Florida 461p.
- Duever, L. C., H. M. Platt, G. L. Ellis, R. Denson, and P. C. Gibbs. 1997. A Plan For the Restoration, Preservation, and Interpretation of Old Bellamy Road -- A Portion of the St. Augustine to Pensacola Road at River Rise State Preserve. Berryman & Henigar, Conway Conservation, and Ellis Archaeology, Micanopy, Florida. (A Report to the Florida Department of Environmental Protection for the Florida Department of Transportation).
- Duever, L. C., and E. A. Tillman. 1997. Final Report on Historic Landscape Restoration for Old Bellamy Road Project. Conway Conservation, Inc., Micanopy, Florida. (A Report to the Florida Department of Environmental Protection for the Florida Department of Transportation).
- Dunbar, James and Christine Newman. 2005. Assessment and documentation of cultural resources on the Price's Scrub Greenway, Marion County, Florida. CARL Archaeological Program, Bureau of Archaeological Research, Florida Department of State. October 2005. 27pp.
- Dunn, Hampton 1989. Back home: A history of Citrus County. Citrus County Historical Society, Inverness, Florida. 506pp.
- Dunn, W. J. 1982. Plant communities and vascular flora of San Felasco Hammock, Alachua County, Florida. Unpublished Master's thesis, University of Florida, Department of Botany, Gainesville, Florida.

References Cited – Northeast District

- Dutoit, C. H. 1979. The Carrying Capacity of the Ichetucknee Springs and River. Unpublished M.S. thesis. University of Florida, Gainesville. 177p.
- E-bird 2016. Hotspot map: Cedar Key Scrub State Reserve.
<http://ebird.org/ebird/hotspot/L127261?yr=all&m=&rank=mrec>
- Ecology and Environmental Inc. (EEI) 2008a. Site investigation report for the Paynes Prairie Preserve State Park High Barn cattle dip vat (AOC #1), Alachua Florida. Report to Florida Department of Environmental Protection Division of Waste Management, Tallahassee, Florida. 219pp.
- EEI 2008b. Site investigation report for the Paynes Prairie Preserve State Park Jackson's Gap cattle dip vat (AOC #2), Alachua Florida. Report to Florida Department of Environmental Protection Division of Waste Management, Tallahassee, Florida. 197pp.
- EEI 2008c. Site investigation report for the Paynes Prairie Preserve State Park West Side Area cattle dip vat (AOC #3), Alachua Florida. Report to Florida Department of Environmental Protection Division of Waste Management, Tallahassee, Florida. 140pp.
- EEI 2008d. Site investigation report for the Paynes Prairie Preserve State Park Bolen Bluff cattle dip vat (AOC #4), Alachua Florida. Report to Florida Department of Environmental Protection Division of Waste Management, Tallahassee, Florida. 140pp.
- EEI 2008e. Site investigation report for the Paynes Prairie Preserve State Park Former Dump (AOC #5), Alachua Florida. Report to Florida Department of Environmental Protection Division of Waste Management, Tallahassee, Florida. 130pp.
- EEI 2008f. Site investigation report for the Paynes Prairie Preserve State Park Former Unground Storage Tank Area (AOC #6), Alachua Florida. Report to Florida Department of Environmental Protection Division of Waste Management, Tallahassee, Florida. 143pp.
- EEI 2009a. Site investigation report for the Paynes Prairie Preserve State Park Former Horse barn cattle dip vat (AOC #7), Alachua Florida. Report to Florida Department of Environmental Protection Division of Waste Management, Tallahassee, Florida. 147pp.
- EEI 2009b. Site investigation report for the Paynes Prairie Preserve State Park Near District Shop cattle dip vat (AOC #8), Alachua Florida. Report to Florida Department of Environmental Protection Division of Waste Management, Tallahassee, Florida. 238pp.
- EEI 2009c. Site investigation report for the Paynes Prairie Preserve State Park Bison Pen cattle dip vat (AOC #9), Alachua Florida. Report to Florida Department of Environmental Protection Division of Waste Management, Tallahassee, Florida. 264pp.
- EEI 2009d. Site investigation report for the Paynes Prairie Preserve State Park Jacksons cattle dip vat #1 (AOC #10), Alachua Florida. Report to Florida Department of Environmental Protection Division of Waste Management, Tallahassee, Florida. 238pp.

References Cited – Northeast District

- Eller, K.T., B.G. Katz. 2015. Nitrogen source inventory loading tool for the Rainbow Springs BMAP contributing area. May 2015. Florida Department Environmental Protection, Tallahassee, Florida, Technical Report 67p.
- Ellins, K., and R. Hisert 1991. Determination of the underground flow path of the Santa Fe River using SF6. In: Hydrogeology of the Western Santa Fe River Basin: Fieldtrip Guidebook No. 32. November 1991, Southeastern Geological Society, Tallahassee, Fl. 24-40 pp.
- Ellins, K. K. and R. A. Hisert. 1993. Tracing subterranean flow patterns in the Santa Fe River basin, Florida, with SF. Unpublished report.
- Ellis, Gary D., Russell Dorsey and Robin Denson. 1993. Archaeological Study of Citrus County. Gulf Archeological Research Institute (GARI). Crystal River, Florida.
- Ellis, G., R. Dorsey, and R. Denson 1995. Phase II Archaeological study of Citrus County, Florida, Citrus County Board of County Commissioners, Office of Historical Resources, Inverness, Florida.
- Ellis, G. D., R. Denson, R. Dorsey, K. Nash, R. Martin, J. Ellis 1998a. Archaeological site assessment survey Homosassa Springs tributary and spring vent sediment removal project, Homosassa Springs State Wildlife Park, Citrus County Florida. GARI, Lecanto, Florida. GARI Misc. Series no. 98-4. 18 pp. +Appendices.
- Ellis, G. D., R. Denson, R. Dorsey, K. Nash, and J. Ellis 1998b. Archaeological monitoring at the boardwalk, Homosassa Springs State Wildlife Park. Gulf Archeology Research Institute (GARI), Lecanto, Florida. GARI Miscellaneous series, Number 98-1. 19 pp. +Appendices.
- Ellis, Gary D. 1999. Crystal River State Archaeological Site, Seawall Restoration Project, Summary Report. Gulf Archaeology Research Institute (GARI). Crystal River, Florida.
- Ellis, Gary D., R. Dorsey, K. Bennett, R. Martin, and C. Taylor 2001. Stabilization and restoration of three sites on the Withlacoochee River /Bennett's Creek, St. Martins Marsh Aquatic Preserve/Crystal River State Buffer Preserve, Citrus County, Florida. Gulf Archeology Research Institute Miscellaneous Series Number 01-2, Crystal River, Florida. 86pp.
- Ellis, G., K. Bennett, R. Martin, and C. Taylor 2002. Phase II Test excavations at Camp Iazard Battlefield, Tasthanaki Halpata Preserve, Marion County, Florida. Gulf Archaeology Research Institute Field Study, Crystal River, Florida.
- Ellis, Gary D., Jonathan Dean and Randy Martin. 2003. Displaced Midden Recovery Project, Crystal River Mounds State Archaeological Site. Gulf Archeological Research Institute (GARI) Miscellaneous Series Number 03-11. Crystal River, Florida.
- Ellis, G. and J. Dean 2004. Archeological reconnaissance of the inner-island group, St. Martin's Marsh Aquatic Preserve, Crystal River State Buffer Preserve, Citrus County, Florida. Gulf Archeology Research Institute, Crystal River, Florida.

References Cited – Northeast District

- Ellis, G., J. Dean, K. Nash and R. Martin 2004. Geomorphology of select areas within the Crystal River State Buffer Preserve, Crystal River, Florida. Gulf Archeology Research Institute (GARI), Crystal River, Florida. 69 pp.
- Ellis, G.D., K. Nash, J. Dean, and R. Martin. 2007. Rainbow River Sediment Study. Gulf Archeological Research Institute. Technical Report to South West Florida Water Management District. Brooksville, Florida. 335p
- Enge 2005. Herpetofaunal drift-fence surveys of steephead ravines in the Florida panhandle. Southeastern Naturalist. Volume 4, Number 4, 657-678pp.
- Enge, K., D. Stevenson, M. Elliot and J. Bauder 2013. The historical and current distribution of the eastern indigo snake (*Drymarchon couperi*). Herpetological Conservation and Biology, Volume 8, Number 2, 288-307 pp.
- Environmental Consulting and Technology Incorporated 2002. General report for supplemental assessment activities, Textile Town Facility (ID# 218842323), U.S. Highway 17, Fanning Springs, Florida. Report to Florida Department of Environmental Protection, Tallahassee, Florida.
- Environmental Sciences and Engineering (ESE). 1985. Hydrological Investigation of the Floridan Aquifer, Ft. George Island, Florida: Consulting Report Prepared for Fairfield Communities, Inc., Jacksonville, Florida.
- Environmental Sciences and Engineering (ESE). 1986. Impacts of Revised Pumping Rates on the Floridan Aquifer, Ft. George Island, Florida: Consulting Report Prepared for Fairfield Communities, Inc., Jacksonville, Florida.
- ESA et al. 2017. Coastal Rivers Basin Surface Waters Improvement and Management Plan. Prepared for the Suwannee River Water Management District.
- Escobar, J. D.G. Buck, M. Brenner, J.H. Curtis, and N. Hoyos 2009. Thermal stratification, mixing, and heat budgets of Florida lakes. Fundamental and Applied Limnology 2009, Volume 174, Number 4. 283-293pp.
- Fairchild, R.W. and C.B. Bentley 1977. Saline-water intrusion in the Floridan aquifer in the Fernandina Beach area, Nassau County, Florida. United States Geological Survey, Water Resource Investigations Report 77-32, Reston, Virginia. 127pp. +Maps.
- Faraji, S. F. G. 2017. Ichetucknee Springs: measuring the effects of visitors on water quality parameters through continuous monitoring. University of Central Florida, MS Thesis. 84 pp.
- Farrell, M. and S. Upchurch. 2004. Development of Madison Blue spring-based MFL. Final Technical Report, Suwannee River Water Management District. August 2004.
- Farrell, M. and S. Upchurch. 2005. Minimum flows and levels establishment for Lower Suwannee River, & Estuary, Fanning and Manatee Springs. Final Technical Report, Suwannee River Water Management District. October 2005.

References Cited – Northeast District

- Farrell, M., and S. Upchurch. 2005. Strategies and Recommendations for Protecting Silver and Rainbow Springs. Marion County Springs Protection Program. Water Resources Inc. and SDII Global Corp. 130p.
- Farrell, M., and S. Upchurch. 2007. Marion County Water Resource Assessment and Management Study. Marion County Springs Protection Program. Water Resources Inc. and SDII Global Corp. Final Report April 2007. 95p.+ Appendices.
- Fastovich, D. J.M. Russell, S.T. Jackson, T.R. Krause, S.A. Marcott, and J.W. Williams 2020. Spatial fingerprint of younger Dryas cooling and warming in eastern North America. *Geophysical Research Letters*, Volume 47. 11pp.
- Faught and Carter 1998. Early human occupation and environmental change in northwestern Florida. *Quaternary International*, Volume 49, Number 50. 167- 176 pp.
- Faulkner, G. L. 1973. Geohydrology of the Cross Florida Barge Canal Area with Special Reference to the Ocala Vicinity. U.S. Geological Water Resource Investigations, 1-73, 117p
- Faulkner, G. 1973. Ground-water conditions in the lower Withlacoochee River/Cross Florida Barge Canal Complex area. U.S. Geological Survey, Water Resources Inventory.
- Federal Register. 2003. Vol. 68, No. 53/March 19, 2003/Rules and Regulations. Pp. 13370-13438.
- Fernald, E. A. and E. D. Purdum 1998. Water Resources Atlas of Florida. Institute of Science and Public Affairs, Florida State University. Tallahassee, Florida. 310, 312 pp.
- Finch, G. 2000. Critter Crossings Linking Habitats and Reducing Roadkill. Publication No. FHWA-EP-00-004. U.S. Department of Transportation, Federal Highway Administration, Office of Natural Environment. 32pp.
- Fitzpatrick, J.W., B. Pranty, and B. Stith 1994. Florida scrub jay statewide map. U.S. Fish and Wildlife Service Report, Cooperative Agreement no. 14-16- 0004-91-950.
- Fitzpatrick, J. W., G. E. Woolfenden and M. T. Kopeny 1991. Ecology and development-related habitat requirements of the Florida scrub jay (*Aphelocoma coerulescens coerulescens*). Florida Game and Fresh Water Fish Commission, Nongame Wildlife Program Technical Report Number 8. Tallahassee, Florida. 49 pp.
- Fleming, M. 1998. The expansion of the Marjorie Kinnan Rawlings State Historic Site: Designing for the Present with the Past. Unpublished Masters Thesis, University of Florida.
- Fletcher, T. D., H. Andrieu, P. Hamel 2013. Understanding, management and modelling of urban hydrology and its consequences for receiving waters; a state of the art. *Advances in Water Resources*, Volume 51. 261–279 pp.
- Florea, L., and H. Vacher 2006. Cave levels, marine terraces, and paleoshorelines and the water table in peninsular Florida. *Archives in climate change in karst*, Karst Waters Institute Special Publications 10. 188-192 pp.

References Cited – Northeast District

- Florea, Lee J. (2008). Geology and hydrology of karst in West-Central and NorthCentral Florida. Caves and karst of Florida, Geography/geology faculty publications, Western Kentucky University, 225-239pp.
- Florida Department of Agriculture and Consumer Services (FDACS). 2005. Shellfish Harvesting Area Classification Map #96: Duval County (<http://www.floridaaquaculture.com/pdfmaps/96.pdf>). FDACS Division of Aquaculture, Shellfish Environmental Assessment Section, Palm Bay, Florida.
- FDACS. 2012. Shellfish harvesting classification maps. Florida Department of Agriculture and Consumer Services, Division of Aquaculture. Revised version February 2012. Tallahassee, Florida. 51pp.
- FDACS 2012. Arthropod Management Plan www.freshfromflorida.com/onestop/forms/13668.doc
- FDACS 2016. Silviculture Best Management Practices. Florida Department of Agriculture and Consumer Services, Tallahassee, Florida. 122 pp. Accessed website on 9 September 2016 at URL <http://www.freshfromflorida.com/DivisionsOffices/Florida-Forest-Service/Our-Forests/Best-Management-Practices-BMP>
- Florida Department of Environmental Protection (FDEP) 1986. Nassau River, St. Johns River Marshes and Ft. Clinch State Park Aquatic Preserves. Management Plan for Office of Coastal and Aquatic Managed Areas (Previously under Florida Department of Natural Resources), Tallahassee, Florida. 148pp.
- FDEP 1987. Gainesville Regional Utilities Deerhaven Generating Station Site Certification Conditions. Technical Report from Florida Department of Environmental Protection, Tallahassee, Florida. 17 pp
- FDEP 1991. Biological assessment of ITT Rayonier Incorporated, Nassau County NPDES #FL0000701 sampled 25 July 1991. Biological Section Division of Technical Services Management, Tallahassee, Florida. Technical report 1991. 26pp.
- FDEP 1991. Progress Center Development of Regional Impact, University of Florida Foundation: San Felasco Hammock Carl Project, Alachua County, Florida. Memorandum from Florida Department of Environmental Regulation (FDEP) September 24, 1991. 3 pp.
- FDEP. 1994. Lake bioassessments for the determination of non-point source impairments in Florida. Florida Department Environmental Protection, Tallahassee, Florida. Technical Report 31 pp.
- FDEP 1994. Protection of Colonial Breeding Birds. Standard Resource Management Procedure #13. Division of Recreation and Parks, Bureau of Natural and Cultural Resources. Tallahassee, Florida. 5 pp.
- FDEP 1996. Marine Turtle Conservation Guidelines. Developed by Florida Fish and Wildlife Conservation Commission Florida Marine Research Institute and Bureau of Protected Species Management. Tallahassee, Florida. 43pp.

References Cited – Northeast District

- FDEP 1997. Biological assessment of the Ichetucknee River Columbia County. Florida Department of Environmental Protection, Biology Section. 15 pp.
- FDEP. 1997. Habitat improvement program for listed and candidate species at Cedar Key Scrub State Reserve. Final Report to the U.S. Department of the Interior, Fish and Wildlife Service: Agreement # 1448-0004-95-9169, Jacksonville, Florida, USA.
- FDEP Shellfish Environmental Assessment Section. 1997. Shellfish Harvesting Area Classification Map #30 (revised April 15, 1997), Cedar Key (#30) Shellfish Harvesting area in Levy County.
- FDEP 1998. Listed and candidate species monitoring program at Cedar Key Scrub State Reserve. Final Report to the U.S. Department of the Interior, Fish and Wildlife Service: Agreement # 1448-40181- 97-G-005, Jacksonville, Florida, USA.
- FDEP. 1998. St. Marys Entrance Inlet Management Study Implementation Plan: Certificate of Adoption. Florida Department of Environmental Protection, Tallahassee, Florida. Technical report 1998. 12pp.
- FDEP 1999. Biological assessment of Jefferson Smurfit Corporation, Nassau County NPDES #FL0001104 sampled April 1998. Biological Section Division of Technical Services Management, Tallahassee, Florida. Technical report February 1999. 28pp.
- FDEP. 2001. Basin status report: Suwannee, including Aucilla, Coastal, Suwannee, and Waccasassa Basins in Florida. Division of Water Resource Management, Technical Report November 2001. Tallahassee, Florida. 193pp.
- FDEP 2001. Group 1 basin status report: Ocklawaha. FDEP, Division of Water Resource Management, November 2001. 315pp.
- FDEP. 2002. Florida State Park System Economic Impact Assessment for Fiscal Year 2001/2002. Tallahassee, Florida.
- FDEP. 2003. Basin Status Report: Suwannee: Including Aucilla, Coastal, Suwannee, and Waccasassa Basins in Florida. Division of Water Resource Management, Technical Report November 2003. 268pp.
- FDEP. 2003. Water quality assessment report: Suwannee, including Aucilla, Coastal, Suwannee, and Waccasassa Basins in Florida. Division of Water Resource Management, Technical Report September 2003. Tallahassee, Florida. 362pp.
- FDEP 2004. Biological assessment of Cellon Creek at Moltech Power Systems Incorporated, Alachua Florida. Technical Report from Florida Department of Environmental Protection, Tallahassee, Florida. 12 pp.
- FDEP. 2004. Crystal River Preserve State Park Unit Management Plan. Florida Department Environmental Protection, Division of Recreation and Parks, 234pp.

References Cited – Northeast District


- FDEP. 2004. Integrated Water Quality Assessment for Florida: 2004 305(b) Report and 303(d) List Update (http://www.dep.state.fl.us/water/docs/2004_Integrated_Report.pdf). FDEP Division of Water Resource Management, Bureau of Watershed Management, Tallahassee, Florida. 190pp.
- FDEP 2004. Water quality status report: Nassau-St Marys. Division of Water Resource Management, Tallahassee, Florida. Technical report 2004. 155pp.
- FDEP. 2005. Elements of Florida's water monitoring and assessment program. Florida Department Environmental Protection, Tallahassee, Florida Technical Report 113pp.
- FDEP. 2005. Nassau Sound Shorebird Management Plan. Division of Recreation and Parks, dated March 25, 2005. Tallahassee, Florida. 21 pp. + addenda.
- FDEP. 2006. Florida State Park System Economic Impact Assessment for Fiscal Year 2005/2006. Tallahassee, Florida.
- FDEP. 2006. Water Quality Status Report: Springs Coast. Division of Water Resource Management, Technical Report 314pp.
- FDEP 2006. Water Quality Study of the Ichetucknee River. Florida Department of Environmental Protection. Tallahassee, Florida Technical Report by Russ Frydenborg.
- FDEP. 2006. Water Quality Assessment Report: Withlacoochee. Division of Water Resource Management, Florida Department Environmental Protection, Tallahassee, Florida, Technical Report 268p.
- FDEP 2007. Basin management action plan for the implementation of total maximum daily loads adopted by the Florida Department of Environmental Protection in the Upper Ocklawaha River Basin. August 2007 Technical Report Upper Ocklawaha Basin Working Group and Florida Department Environmental Protection. 53 pp.
- FDEP 2007. Evaluation of current stormwater design criteria within the state of Florida. Technical Report from Florida Department of Environmental Protection, Tallahassee, Florida. 327 pp.
- FDEP. 2007. Florida State Park System Economic Impact Assessment for Fiscal Year 2006/2007. Tallahassee, Florida.
- FDEP. 2007. Strategic beach management plan for the Big Bend Gulf Coast Region: Apalachee Embayment, Suwannee Coast and Sun Coast sub-regions. Florida Department Environmental Protection, Bureau of Beaches and Coastal Systems, Tallahassee, Florida. Technical report 2007. 6pp.
- FDEP. 2007. Water quality assessment report: Nassau-St Marys. Division of Water Resource Management, Tallahassee, Florida. Technical report 2007. 204pp.
- FDEP. 2008. Monitoring report for eighteen state and federally managed spring systems in Florida year 2000-2007. Technical report completed in February 2008 to Florida Department Environmental Protection Environmental Assessment Section, Tallahassee, Florida. 15, 156pp.

References Cited – Northeast District

- FDEP. 2008. Strategic beach management plan for the northeast Atlantic Coast region: Sea Islands, St Johns beaches and Flagler-Volusia beaches subregions. Bureau of Beaches and Coastal Systems, Tallahassee, Florida. Technical report 2008. 21pp.
- FDEP 2008d. Algal Impairment of the Upper Ichetucknee River Springs. Florida Department of Environmental Protection Bureau of Laboratories. Tallahassee, FL. 15 pp. (IN PRESS)
- FDEP 2008. Water quality assessment report: Group 5 Basin. Tallahassee, Florida. 337pp.
- FDEP. 2008. Water quality assessment report: Springs Coast. Florida Department Environmental Protection, Division of Water Resource Management, Technical Report 340pp.
- FDEP 2008a. Florida Department Environmental Protection STORET database. Webbased water quality data database. <http://storet.dep.state.fl.us/WrmSpa/>.
- FDEP 2008b. Florida Department Environmental Protection Bureau of Laboratories. Ecosummary reports. <http://www.floridadep.org/labs/cgibin/reports/search.asp>.
- FDEP 2008c. 2007 Orange Creek Basin management action plan for Newnans Lake, Orange Lake, Lake Wauberg, Hogtown Creek, Sweetwater Branch, Tumbling Creek, and Alachua Sink. May 2008 Technical Report Orange Creek Basin Working Group and Florida Department Environmental Protection. 118pp.
- FDEP 2009. Elements of Florida's water monitoring and assessment program. Florida Department Environmental Protection Watershed Monitoring Program. Tallahassee, Florida. 110pp.
- FDEP 2009b. Effluent quality assessment: Fernandina Beach Wastewater Treatment Facility, Nassau County NPDES #FL0027260 sampled September 28-29 2008. Biological Section Division of Environmental Assessment and Restoration, Tallahassee, Florida. Technical report February 2009. 43pp.
- FDEP 2009. Gainesville Regional Utility Inspection Report for January 23, 2009. Florida Department of Environmental Protection, Tallahassee, Florida. 9 pp.
- FDEP 2010. Map Direct. Florida Department of Environmental Protection GIS web browser. <http://www.dep.state.fl.us/gis/>
- FDEP. 2010. Florida State Park System Economic Impact Assessment for Fiscal Year 2010/2011. Tallahassee, Florida.
- FDEP 2011. Effluent quality assessment: Rayonier Performance Fibers, LLC, Nassau County NPDES #FL0000701 sampled 18 April 2011. Biological Section Division of Environmental Assessment and Restoration, Tallahassee, Florida. Technical report July 2011. 41pp.
- FDEP 2011. Livestock Management Plan, Paynes Prairie Preserve State Park. FDEP, Division of Recreation and Parks, March 2011. 25pp.

References Cited – Northeast District

http://www.dep.state.fl.us/secretary/events/Paynes_Prairie_Livestock_Management_Plan_2011.pdf.

- FDEP 2012. Basin Management Action Plan for the implementation of Total Maximum Daily Loads for nutrients adopted by Florida Department of Environmental Protection for the Santa Fe River Basin. Florida Department of Environmental Protection, Tallahassee, Florida. 104 pp.
- FDEP 2012a. Big Bend Seagrasses Aquatic Preserve (June 2012 draft). Florida Department Environmental Protection, Coastal and Aquatic Managed Areas, Tallahassee, Florida. 154pp.
- FDEP 2012a. Critically eroded beaches in Florida. Division of Water Resource Management, Bureau of Beaches and Coastal Systems, Tallahassee, Florida. Technical report Updated June 2012. 76pp.
- FDEP 2012a. Map Direct. Florida Department of Environmental Protection GIS web browser. <http://www.dep.state.fl.us/gis>.
- FDEP 2012b. Mercury total maximum daily load (TMDL) for the state of Florida (Revised draft). Division of Environmental Assessment and Restoration, Tallahassee, Florida. Technical report November 2012. 115pp.
- FDEP. 2012b. Florida Department Environmental Protection STORET database. Webbased water quality data database. accessed January 2012 at URL <http://storet.dep.state.fl.us/WrmSpa>.
- FDEP. 2012c. Basin Management Action Plan for the implementation of Total Maximum Daily Loads for nutrients adopted by the Florida Department Environmental Protection in the Santa Fe River Basin. Final report, March 2012. 104 pp
- FDEP 2012d. Mercury TMDL for the state of Florida (Revised Draft October 29, 2012). Accessed website on 31 December 2012 at URL (http://www.dep.state.fl.us/water/tmdl/draft_tmdl.htm#mercury).
- FDEP 2012c. Total Maximum Daily Loads: Verified Impaired waterbodies in District 2 parks. Accessed website on 6 August 2012 at URL (<http://www.dep.state.fl.us/water/watersheds/assessment/vdllists.htm>)
- FDEP. 2012c. Temporal Variability (Trend) Network. Florida Department Environmental Protection. accessed June 2012 at URL <http://www.dep.state.fl.us/water/monitoring/trend.htm>.
- FDEP. 2013. Florida State Park System Economic Impact Assessment for Fiscal Year 2011-2012. Tallahassee, Florida.
- FDEP 2013. Florida State Park System Economic Impact Assessment for Fiscal Year 2012-2013. Tallahassee, Florida.
-  FDEP. 2013. Outdoor Recreation in Florida 2013. Tallahassee, Florida.
- FDEP. 2013. Florida's Statewide Comprehensive Outdoor Recreation Plan. Florida Department of Environmental Protection, Tallahassee, Florida.


References Cited – Northeast District

- FDEP 2013a. Mercury TMDL for the state of Florida. Accessed website on 7 December 2023; 9 September 2016 at URL http://www.dep.state.fl.us/water/tmdl/final_tmdl.htm#mercury
- FDEP 2013b. Florida Department Environmental Protection STORET Database. Web-based water quality data database, accessed June 2012 at URL <http://epic229.dep.state.fl.us/WrmSpa>
- FDEP 2013b. Technical Support Document: Derivation of Numeric Nutrient Criteria for Suwannee Sound, Waccasassa, and Withlacoochee Estuaries. Florida Department Environmental Protection, Tallahassee, Florida Technical Report 180 pp.
- FDEP 2013c. Surface water quality standards: classes, uses and criteria Tallahassee, Florida. Accessed April 2013 at URL <http://www.dep.state.fl.us/water/wqssp/classes.htm>
- FDEP 2013d. Coastal County Maps, Nassau County: One hundred year storm elevation requirements for habitable structures located seaward of the coastal construction control line. Bureau of Beaches and Coastal Systems, Tallahassee, Florida. 8pp.
- FDEP 2014. Big Bend Seagrasses Aquatic Preserve Management Plan. Florida Department Environmental Protection, Florida Coastal Office, Tallahassee, Florida. 212 pp.
- FDEP 2014. Florida GIS collection of aerials and shoreline trends system (COASTS). Florida Department Environmental Protection Tallahassee, Florida. Accessed January 2014 at URL <http://www.dep.state.fl.us/beaches/coastinstr.htm>
- FDEP 2014. Florida Department Environmental Protection Map direct: Geographic Information Systems. Accessed November 2014 at URL <http://www.dep.state.fl.us/gis/>
- FDEP. 2014. Florida State Park System Economic Impact Assessment for Fiscal Year 2013/2014. Tallahassee, FL.
- FDEP. 2014b. Florida Department of Environmental Protection STORET Database. Web-based water quality data database. Accessed July 2014 at URL <http://www.dep.state.fl.us/water/storet/>.
- FDEP. 2014c. Total Maximum Daily Loads: Verified Impaired Waterbodies in District 2 parks. Accessed website on July 2014 at URL <http://www.dep.state.fl.us/water/watersheds/assessment/a-lists.htm>
- FDEP. 2015. Basin Management Action Plan for the Implementation of Total Maximum Daily Loads adopted by the Florida Department of Environmental Protection in the Rainbow Springs Basin Management Area for the Rainbow Springs Group and the Rainbow Springs Group Run. Florida Department of Environmental Protection, Tallahassee, Florida. 114p.
- FDEP 2015. Big Bend Seagrasses Aquatic Preserve Management Plan. Florida Department Environmental Protection, Office of Resilience and Coastal Protection, Tallahassee, Florida. 212pp.
- FDEP 2015. Ellie Schiller Homosassa Springs Wildlife State Park: Wildlife park water quality assessment. Final report. Florida Department Environmental Protection, Groundwater Management section, Tallahassee, Florida. 34 pp.

References Cited – Northeast District


- FDEP 2016a. Florida Department Environmental Protection STORET Database. Webbased water quality data database. <http://www.dep.state.fl.us/water/storet/>.
- FDEP 2016b. Florida Department Environmental Protection Bureau of Laboratories. Ecosummary reports. <http://www.dep.state.fl.us/labs/cgibin/reports/search.asp>.
- FDEP. 2016. Florida State Park System Economic Impact Assessment for Fiscal Year 2015/2016. Tallahassee, Florida.
- FDEP 2016a. Florida GIS collection of aerials and shoreline trends system (COASTS). Florida Department Environmental Protection Tallahassee, Florida. Website accessed Feb 2016 at URL <http://www.dep.state.fl.us/beaches/coastinstr.htm>
- FDEP 2016a. St. Martins Marsh Aquatic Preserve Management Plan. Florida Department Environmental Protection, Florida Coastal Office, Tallahassee, Florida. July 2016 draft. 162 pp.
- FDEP 2016b. Map Direct: Geographic Information Systems. Florida Department Environmental Protection, Tallahassee, Florida. Website accessed April 2016 at URL <http://www.dep.state.fl.us/gis>.
- FDEP 2016c. Florida Department Environmental Protection STORET database: Web-based water quality data. Accessed website 1 June 2012 at URL <http://www.dep.state.fl.us/water/storet>.
- FDEP 2016c. Post-closure Resource Conservation and Recovery Act (RCRA) Permit conditions and environmental monitoring plan. Technical report from Florida Department of Environmental Protection, Tallahassee, Florida. November 17 2015. 41 pp.
- FDEP 2016b. Total Maximum Daily Loads: Verified Impaired waterbodies in District 2 parks. Accessed website on 9 September 2016 at URL <http://www.dep.state.fl.us/water/watersheds/assessment/a-lists.htm>
- FDEP 2016d. Temporal Variability (Trend) Network. Florida Department Environmental Protection. At URL <http://www.dep.state.fl.us/water/monitoring/trend.htm>
- FDEP. 2017. Florida State Park System Economic Impact Assessment for Fiscal Year 2016/2017. Tallahassee, Florida.
- FDEP 2017. Land Management Review Team Report for Ichetucknee Springs State Park. Florida Department of Environmental Protection, Division of State Lands, Tallahassee, Florida. 16 pp.
- FDEP 2018. Florida Department Environmental Protection STORET database: Webbased water quality data. Accessed website January 2018 at URL <http://storet.dep.state.fl.us/DearSpa/public/welcome>.
- FDEP. 2018. Florida statewide annual report on total maximum daily loads, basin management action plans, minimum flows or minimum water levels, and recovery and prevention strategies. June 2018. Florida Department of Environmental Protection, Tallahassee, Florida. 670p. Accessed

References Cited – Northeast District


- October 2021 at URL <https://floridadep.gov/dear/water-quality-restoration/content/statewideannual-report>
- FDEP 2018. Florida State Park System Economic Impact Assessment for Fiscal Year 2017/2018. Tallahassee, Florida.
- FDEP 2018. Homosassa and Chassahowitzka Springs Group Basin Management Action Plan. Florida Department Environmental Protection, Tallahassee, Florida. Accessed July 2019 at URL <https://floridadep.gov/dear/waterquality-restoration/content/basin-management-action-plans-bmaps>
- FDEP 2018a. Santa Fe River Basin Management Action Plan. Florida Department of Environmental Protection, Tallahassee, Florida. 96pp.
- FDEP 2018b. Suwannee River Basin Management Action Plan (Lower Suwannee River, Middle Suwannee River, and Withlacoochee River Sub-basins). Florida Department of Environmental Protection, Tallahassee, Florida. 110pp.
- FDEP 2018c. Silver Springs and Upper Silver River and Rainbow Spring Group and Rainbow River Basin Management Action Plan. Florida Department of Environmental Protection, Tallahassee, Florida.
- FDEP. 2020. Florida statewide annual report on total maximum daily loads, basin management action plans, minimum flows or minimum water levels, and recovery and prevention strategies. Florida Department of Environmental Protection, Tallahassee, Florida. On-line report- Excel spreadsheet of 2020 adopted BMAP Projects. Accessed October 2021 at URL <https://floridadep.gov/dear/water-quality-restoration/content/statewide-annualreport>.
- FDEP. 2021a. Map Direct. Florida Department of Environmental Protection GIS web browser. Tallahassee, Florida. Accessed October 2021 at URL <https://floridadep.gov/otis/enterprise-application-services/gis>.
- FDEP. 2021b. Florida Department Environmental Protection STORET/WIN (Storage and Retrieval /Watershed Information Network) database. Webbased water quality data database. Accessed October 2021 at URL <https://floridadep.gov/dear/watershed-servicesprogram/content/winstoret>.
-  FDEP 2023a. Map Direct gallery. Online statewide web-based database. Accessed November 2023 at URL <https://ca.dep.state.fl.us/mapdirect/> Florida Department of Environmental Protection, Tallahassee, Florida.
- FDEP 2023b. Florida Department Environmental Protection WIN/STORET database: Web-based water quality data. Accessed website November 2023 at URL <https://floridadep.gov/dear/watershed-services-program/content/winstoret>
- FDEP 2023c. Total Maximum Daily Loads: Verified Impaired waterbodies in District 2 parks. Accessed website on November 2023 at URL <https://floridadep.gov/dear/watershed-assessment-section/content/assessment-lists>

References Cited – Northeast District

FDEP 2023d. Mercury TMDL for the state of Florida (Revised Draft October 29, 2012). Accessed website on November 2023 at URL <https://floridadep.gov/dear/water-quality-evaluation-tmdl/documents/mercury-tmdl-state-florida> .

 FDEP 2023e. Florida Department Environmental Protection Map direct: Geographic Information Systems. Accessed October 2011 at URL <http://www.dep.state.fl.us/gis/>

FDEP 2023f. Temporal Variability (Trend) Network. Florida Department Environmental Protection. Accessed November 2023 at URL <https://floridadep.gov/dear/watershed-monitoring-section/content/trend-network>

 Florida Department of Natural Resources (FDNR) 1986. Nassau River St. Johns River Marshes and Fort Clinch State Park Aquatic Preserves Management Plan. Now, Florida Department of Environmental Protection, Tallahassee, Florida. April 1986. 148pp.

FDNR. 1989. Florida Rivers Assessment. Department of Natural Resources. 452 pp.

Florida Department of Transportation (FDOT) 2016. I-75 Relief Task Force Recommendations Report.

FDOT. "Florida M-CORES." FDOT, 2019 <https://floridamcores.com>.

Florida Division of Administrative Hearings (FDOAH). 2020. Rainbow River Conservation Incorporated vs. Southwest Florida Water Management District Findings of Fact in DOAH Order Case #19-2517RP, January 31, 2020 Brooksville, Florida. Accessed October 2021 at URL <https://www.doah.state.fl.us/ALJ/searchDOAH/>

FLEPPC 2009. Florida Exotic Pest Plant Council's 2009 List of Invasive Plant Species. Internet: <http://www.fleppc.org/list/list.htm> or Wildland Weeds Vol. 12(4):13-16. Fall 2009.

Florida Exotic Pest Plant Council (FLEPPC). 2011. List of invasive plant species. Florida Exotic Pest Plant Council. Internet: <http://www.fleppc.org/list/2011PlantList.pdf> or Wildland Weeds Vol. 14(3-4):11-14. Summer/Fall 2011.

FLEPPC 2011. Invasive plant list. Web-based Florida Exotic Pest Plant Council species list. Accessed March 2012 at URL <http://www.fleppc.org/list/list.htm>.

FLEPPC 2013. Florida Exotic Pest Plant Council's 2013 List of Invasive Plant Species. Internet: <http://www.fleppc.org/list/list.htm>

Florida Exotic Pest Plant Council (FLEPPC) 2015. Florida Exotic Pest Plant Council's 2015 list of invasive plant species Website accessed May 2016. 15 September 2016 at URL <http://www.fleppc.org/list/list.htm> 4pp.

FLEPPC 2016. 2015 list of invasive plant species. Florida Exotic Pest Plant Council. <http://www.fleppc.org/list/list.htm>

FLEPPC. 2017. List of Invasive Plant Species. Florida Exotic Pest Plant Council. <http://www.fleppc.org/list/list.htm>

References Cited – Northeast District

- FLEPPC. 2019. Florida Exotic Pest Plant Council's 2019 list of invasive plant species Website accessed July 2019 at URL <http://www.fleppc.org/list/list.htm> 2 pp.
- Florida Geological Survey (FGS) 1991. Florida's Ground Water Quality Monitoring Program, Hydrogeological Framework, edited by T.M. Scott, J.M. Lloyd, and G.L. Maddox. 97 pp.
- FGS 2007. Florida Springsheds. Geographical information system data file. Florida Department of Environmental Protection. Florida Geological Survey. Tallahassee, Florida.
- Florida Natural Areas Inventory (FNAI) 1990. Guide to the Natural Communities of Florida. Tallahassee, FL. 111 pp.
- Florida Fish and Wildlife Conservation Commission (FWC). 2005. Florida's Wildlife Legacy Initiative. Florida's Comprehensive Wildlife Conservation Strategy. Tallahassee, Florida, USA.
- FWC, 2007. Draft Bald Eagle Management Plan. Florida Fish and Wildlife Conservation Commission. Tallahassee, Florida. 63pp.
- FWC. 2007a. Florida Manatee Management Plan, *Trichechus manatus latirostris*. Tallahassee, Florida, USA.
- FWC. 2011. Florida's Wildlife Legacy Initiative: Florida's State Wildlife Action Plan. Tallahassee, Florida, USA.
- FWC 2011. Marian's Marsh Wren Biological Status Review Report. Florida Fish and Wildlife Conservation Commission, Tallahassee, Florida. 14 pp.
- FWC. 2012. Florida black bear management plan. Florida Fish and Wildlife Conservation Commission, Tallahassee, Florida, 215 pp.
- FWC. 2012. Gopher Tortoise Management Plan, *Gopherus polyphemus*. Tallahassee, Florida, USA.
- FWC 2012. Florida's state wildlife action plan: A comprehensive wildlife conservation strategy. Florida Fish and Wildlife Conservation Commission, Tallahassee, Florida. 161 pp.
- FWC. 2013. A species action plan for four saltmarsh songbirds. Tallahassee, Florida. 28, 36 pp.
- FWC 2013. A species action plan for the Homosassa shrew. Tallahassee, Florida.
- FWC 2013b. A species action plan for the Florida mouse, *Podomys floridanus*. Tallahassee, Florida. 47 pp.
- FWC 2013. A species action plan for Santa Fe cave crayfish (*Procambarus erythropterus*). Tallahassee, Florida. 21 pp.
- FWC 2015. Seagrass integrated mapping and monitoring program: Summary report for Suwannee Sound, Cedar Keys, and Waccasassa Bay. Mapping and monitoring report No. 1.1, Florida

References Cited – Northeast District

- Wildlife Research Institute (FWRI) Technical Report TR-17. Florida Fish and Wildlife Conservation Commission, Tallahassee, Florida. 8 pp.
- FWC 2015. Status and Distribution of the Homosassa Shrew (*Sorex longirostris eionis*) in Florida. Final Project Report. Florida Fish and Wildlife Conservation Commission, Tallahassee, Florida. 32 pp.
- FWC. 2016. Florida's Imperiled Species Management Plan. Tallahassee, Florida. 166 pp.
- FWC. 2016. Marine turtle conservation guidelines. 170pp.
- FWC. 2018. Gopher Tortoise Survey Prioritization Blueprint for State Conservation Lands. Tallahassee, Florida. 22pp.
- FWC. 2018. Rainbow Springs State Park, Gopher Tortoise LTDS Survey Results. Tallahassee, Florida. 15p.
- FWC. 2020. Florida Manatee warm-water habitat action plan. Florida Fish and Wildlife Conservation Commission, Tallahassee Florida. 49pp.
- Florida Fish and Wildlife Conservation Commission (FWC) and Florida Natural Areas Inventory (FNAI) 2007. Objective-based vegetation management (OBVM) Program: Vegetation monitoring standard operating procedure. Florida Fish and Wildlife Conservation Commission, Tallahassee, Florida. 48pp.
- Florida Invasive Species Council. 2019. FLEPPC list of invasive plant species.
https://bugwoodcloud.org/CDN/fleppc/plantlists/2019/2019_Plant_List_ABSOLUTE_FINAL.pdf.
- Florida LAKEWATCH 2004. Florida Lakewatch annual data summaries 2003. Department of Fisheries and Aquatic Sciences, University of Florida/Institute of Food and Agricultural Sciences, Gainesville Florida. <http://lakewatch.ifas.ufl.edu/>
- Florida LAKEWATCH 2012. Florida LAKEWATCH: Florida's volunteer water quality monitoring program. University of Florida, Institute of Food and Agricultural Sciences, Gainesville Florida. On-line website. <http://lakewatch.ifas.ufl.edu/>
- Florida LAKEWATCH 2016. State-wide citizen-based water quality sampling program. Website accessed May 2016 at URL <http://lakewatch.ifas.ufl.edu/>
- Florida Natural Areas Inventory and the Florida Department of Natural Resources, 1990. Guide to the natural communities of Florida. Tallahassee, FL. 111 pp.
- Florida Natural Areas Inventory (FNAI). 2010. Guide to the natural communities of Florida: 2010 edition. Florida Natural Areas Inventory, Tallahassee, Florida. 228pp.
- Florida Natural Areas Inventory (FNAI). 2018. Pilot gopher tortoise survey at Cedar Key Scrub State Reserve. Report to Florida Fish and Wildlife Conservation Commission. Florida Natural Areas Inventory, Tallahassee, Florida.

References Cited – Northeast District

- FNAI. 2021. Surveys for Brazilian Pepper (*Schinus terebinthifolia*) and Coastal Hammock Degradation Assessment at Waccasassa Bay Preserve State Park, Levy County, Florida. Report to the Florida Department of Environmental Protection, Tallahassee, Florida. 41 pp.
- Florida Preservation Services. 1986. Historic and Architectural Survey. The Cedar Keys. Florida Department of State, Division of Historical Resources. Florida Master Site File. Survey No. 1273, on file. Unpub.
- Florida Springs Institute (FSI) 2012a. Ichetucknee Springs and River: A restoration action plan. Prepared for Ichetucknee Springs Working Group. August 2012. Howard T. Odum Florida Springs Institute, High Springs Florida. 103 pp.
- FSI 2012b. Ichetucknee Springs restoration plan. November 2012. Howard T. Odum Florida Springs Institute, High Springs Florida. 24 pp.
- FSI 2012c. Ichetucknee Springs system: Specific recommendations for restoration and the responsible entities. November 2012. Howard T. Odum Florida Springs Institute, High Springs Florida. 8 pp.
- FSI 2016. Lower Ichetucknee Baseline Assessment. September 2016. Howard T. Odum Florida Springs Institute, High Springs Florida. 135 pp.
- FSI. 2016. Rainbow Springs Baseline Ecosystem Assessment. Howard T. Odum Florida Springs Institute, Alachua, Florida. 151p.
- FSI. 2021. Plans and Reports. Howard T. Odum Florida Springs Institute, Alachua, Florida. Accessed October 2021 at URL <https://floridaspringsinstitute.org/reports/>.
- FSI. 2022. An ecological health assessment of four outstanding Florida springs in the Suwannee River. Howard T. Odum, Florida Springs Institute, High Springs, Florida. 106pp.
- Foose, D.W. 1981. Drainage areas of selected surface-water sites in Florida: United States Geological Survey, Open-File Report 81-482, 83pp.
- Force, E.R. and F.J. Rich. 1989. Geologic evolution of trail ridge eolian heavy-mineral sand and underlying peat, northern Florida. U.S. Geological Survey Professional Paper 1499.
- Foster, E.R., D.L. Spurgeon and J. Cheng 1999. Shoreline change rate estimates: Nassau County, December 1999. Bureau of Beaches and Coastal Systems, Tallahassee, Florida. Technical report number BSC-99-04. 54pp.
- Foyle A.M., V.J. Henry, and C.R. Alexander 2004. Georgia-South Carolina coastal erosion study, Phase II southern study region: State of knowledge report and semi-annotated bibliography. Unpublished report accessed on website www.skio.usg.edu 257pp.
- Franklin, M., P. Meadows, and E. Alvarez 2000. Water resources data, Florida, water year 1999, Volume 4: Northwest Florida: United States Geological Survey water-data report FL-99-4. 216 pp.

References Cited – Northeast District

- Franz, R. 1971. Freshwater populations on Amelia Island. In Jack McCormick and Associates [eds.] Amelia Island Nassau County, Florida: A preliminary ecological inventory, with recommendations for protection of the native plant and animal populations in an area to be developed as a new community. Technical report to Amelia Island Company, Fernandina Beach, Florida. 359pp.
- Franz, R., J. Bauer and T. Morris 1994. Review of biologically significant caves and their faunas in Florida and South Georgia. *Brimleyana*, No. 20. The Journal of the North Carolina State Museum of Natural Sciences, Raleigh, North Carolina.
- Frazee, JR. J.M. and D.R. McClaughtery. 1979. Investigation of ground water resources and Salt Water Intrusion in the Coastal in the Coastal areas of North East Florida. St. Johns River Water Management District Technical Report No .3, 136 pp; 248pp.+Appendices.
- Frazer, T.K., and J.A. Hale 2001. Changes in the abundance and distribution of submersed aquatic vegetation along Florida's Springs Coast: 1992-1999. Final Report. Southwest Florida Water Management District, Brooksville, Florida.
- Frazer, T. K., S. K. Notestein and W. E. Pine 2006. Changes in the physical, chemical and vegetative characteristics of the Homosassa, Chassahowitzka and Weeki Wachee Rivers. Final Report. Southwest Florida Water Management District, Brooksville, Florida. 163 pp.
- Frazer, T. K., C. Jacoby, D. Saindon, S. R. Keller and D. C. Behrenger Jr. 2007. Water quality characteristics of the nearshore Gulf coast waters adjacent to Citrus, Hernando and Levy Counties: Project COAST 1997–2006. Final report to Southwest Florida Water Management District
- Frazer, T. K., M. V. Lauretta, W. E. Pine, E. J. Naigid, W. Strong, T. Tuten, and G. Warren 2011. Increased nutrient loading in spring-fed coastal rivers: Effects on habitat and faunal communities. Final report (UF Project # 00069469 FWC; Agreement # 07002) Fish and Wildlife Conservation Commission, Gainesville, Florida. 157pp.
- Fretwell, D.A. 1983. Ground-water resources of coastal Citrus, Hernando and Levy Counties, Florida. United States Geological Survey, Water-Resources Investigations Report 83-4079. 93 pp.
- Fryman Jr., F.B. 1972. Exploratory Excavations at Fort Cooper, Citrus County, Florida. A Preliminary Report and Statement of Expenditures. Bureau of Historic Sites and Properties. Division of Archives, History and Records Management. Florida Department of State.
- Gaddy, L.L. and T.L. Kohlsaas. 1987. Recreational impact on the vegetation, avifauna, and herpetofauna of four South Carolina barrier islands. *Natural Areas Journal* 7:55-64.
- Gainesville Regional Utilities 1992. Deerhaven Generating Station (PA 74-04) Incident notification. Submitted to Florida Department of Environmental Regulation (FDEP) Northeast District. Gainesville Regional Utilities, Gainesville, Florida. 3 pp.
- Gainesville Regional Utilities 2021. Hierarchy I Numeric Nutrient Criteria for Sweetwater Branch (Alachua County): Level II Water Quality Based Effluent Limitations for Gainesville Regional Utilities Main Street Water Reclamation Facility and Kelly Generating Station. Sweetwater Branch WQBEL Final Report, August 2021. 397pp.

References Cited – Northeast District

- Gao, B., K. McKee, O. Gargiulo, W. Graham 2007. Statistical evaluation of hydrologic data in northeastern Florida and southern Georgia. Final report to Suwannee River Water Management District, Contract #25325. Brooksville Florida. 328pp.
- Gao, X., and D. Gilbert 2003. Final nutrient total maximum daily load for Newnans Lake, Alachua County, Florida. Tallahassee, Florida: Watershed Assessment Section, Florida Department of Environmental Protection. September 22, 2003. 78pp.
- Gao, X., D. Gilbert, and W. Magley 2006. Final TMDL report: Nutrient TMDL for Alachua Sink WBID 2720A. Tallahassee, Florida: Watershed Assessment Section, Florida Department of Environmental Protection. April 4, 2006. 104pp.
- Garza, R., and T. Mirti 2003. Implementation of a river-level forecast site in the Suwannee River Basin, Florida. Proceedings of the 2003 Georgia Water Resources Conference, University of Georgia, Athens, Georgia. 5pp.
- Geosyntec Consultants. 2010. Five year compliance report for water use permit No: 2-98-00026M4. Report from Nestle Waters North America Incorporated to Suwannee River Water Management District, Live Oak, Florida. 329pp.
- Geraughty and Miller Incorporated 1981. Investigation on the groundwater hydrology at the General Electric Company's Plant, Alachua, Florida. Geraughty and Miller Inc., Tampa Florida.
- German, E. R. 1978. The hydrology of Lake Rousseau, West-Central Florida, U.S. Geological Survey, Water Resource Investigations number 77-126.
- Gerrell, P. R. 1990. The Gainesville-Hawthorne Rails to Trails Survey. Bureau of Archaeological Research, Division of Historic Resources, Department of State, Tallahassee.
- Geselbracht, L.L., K. Freedman, A.P. Birch, J. Brenner, and D.R. Gordon 2015. Modeled sea level rise impacts on coastal ecosystems at six major estuaries on Florida's Gulf Coast: Implications for Adaptation Planning. PLOS ONE. Volume 10, Number 7. 28pp.
- Giese, G.L. and M.A. Franklin. 1996a. Magnitude and frequency of low flows in the Suwannee River Water Management District, Florida. United States Geological Survey, Water Resources Investigations Report Number 96-4308. 62pp.
- Giles, R.T. and O.H., Pilkey 1965. Atlantic beach and dune sediments of the southern United States. *Journal of Sedimentary Petrology* Volume 35, 900- 910pp.
- Glitzenstein, J., D. R. Streng, and D. D. Wade 2003. Fire frequency effects on longleaf pine (*Pinus palustris*, P. Miller) vegetation in South Carolina and northeast Florida, USA. *Natural Areas Journal*. Volume 23 Number 1. 22- 37pp.
- Godfrey, P. J. 1976. Barrier beaches of the east coast. *Oceanus* 19:27 - 35.

References Cited – Northeast District

- Godley, J.S. and P.E. Moler 2013. Population declines of eastern indigo snakes (*Drymarchon couperi*) over three decades in the Gulf Hammock Wildlife Management Area, Florida, USA. *Herpetological Conservation and Biology* 8(2):359- 365.
- Goodman, B., R. Hutton, R. Roberts, A. Grippo 2006. Be careful what you ask for: A Florida example of TMDL development and implementation. *Proceedings of the Water Environment Federation, Session 21, 2296-2315pp.*
- Gordon, S. L. 1998. Surface and ground water mixing in an unconfined karst aquifer, Ichetucknee River ground water basin, Florida. University of Florida. 121 pp.
- Gore, J. A., and J. A. Hovis. 1994. Southeastern myotis maternity cave survey. Florida Game and Fresh Water Fish Comm. Nongame Wildl. Program Final Perf. Rep. 33 pp.
- Graham, J.W., and C.A. Parkinson 2009. Geologic resources inventory scoping summary: Cumberland Island National Seashore, Georgia. United States Department of the Interior. National Park Service, Natural Resource Program Center, Technical report, Fort Collins, Colorado. 83pp.
- Green, R.C., D.T. Paul, S.B. Petrushak, C. Kromhout, and T.M. Scott. 2007. Text to accompany geologic map of the eastern portion of the U.S.G.S. Perry 30 x 60 minute quadrangle, northern Florida. Open File Map Series 98: Florida Geological Survey Open-File Report 91. 32pp.
- Greenhalgh, T. 2008. Evidence of reduced flow from Fanning Spring. Power point presentation to Fanning Manatee Working Group on 7 August 2008. Florida Geological Survey, Florida Department of Environmental Protection, Tallahassee, Florida.
- Greenhalgh, T, K. Kuersteiner, and K. White 2016. Middle Suwannee Basin spring recharge area delineation project Suwannee and Lafayette counties, Florida July 2014-November 2015. FDEP, Florida Geologic Survey Report to Suwannee River Water Management District, Live Oak, Florida. Memorandum of Agreement 13/14-201. 212pp.
- Greenman, Emerson F. 1938. Hopewellian Traits in Florida. *American Antiquity*, Volume 3, pp. 327-332.
- Griffin, D. W., R. Stokes, J. B. Rose, and J. H. Paul III 1998. Microbiological study for Homosassa Springs State Wildlife Park: A water quality improvement project (WQIP). University of South Florida, Department of Marine Sciences, St. Petersburg, Florida. 26 pp.
- Griffin, D. W., R. Stokes, J. B. Rose, and J. H. Paul III 2000. Bacterial indicator occurrence and the use of an F(+) specific RNA coliphage assay to identify fecal sources in Homosassa Springs, Florida. *Microbial Ecology*, Volume 39 Number 1. 54-65 pp.
- Griffin, John W. and Robert H. Steinbach. 1991. Archaeological survey of Old Town Fernandina, Florida. Historic Property Associates, Inc., St. Augustine, Florida.
- Griffith, A.W., S.E. Shumway, and A.K. Volety 2013. Bioaccumulation and depuration of brevetoxins in eastern oyster (*Crassostrea virginica*) and northern quahog (=hard clam *Mercenaria mercenaria*). *Toxicon*, Volume 66. 75-81 pp.

References Cited – Northeast District

- Griffith, G. E., D. E. Canfield Jr., C. A. Horsburgh, J. M. Omernik, and S. H. Azevedo. 1997. Lake regions of Florida (map). United States Environmental Protection Agency, University of Florida Institute of Food and Agricultural Sciences, Florida Lakewatch, Florida Department of Environmental Protection, and the Florida Lake Management Society, Gainesville and Tallahassee, Florida.
- Grubbs, G. 2001. Development and adoption of nutrient criteria into water quality standards. Memorandum to water directors, Regions I – X, directors, state water programs, directors, Great Water Body Programs, directors, Authorized Tribal Water Quality Standards Programs, State and interstate water pollution control administrator. Development and adoption of nutrient criteria into water quality standards. United States Environmental Protection Agency, Office of Science and Technology, Washington, DC. 14 November 2001.
- Grubbs, J. W. and C. A. Crandall. 2007. Exchanges of water between the Upper Floridan Aquifer and the lower Suwannee and Lower Santa Fe Rivers, Florida. US Geological Survey Professional Paper 1656-C. 83, 93pp.
- Grubbs, J. W., D. Hornsby, C. Herd 2009. Springs that no longer flow: why? Presentation given at the Ichetucknee Springs Basin Working Group. 6 October 2009.
- Grubbs, J. W. 2011. Analysis of long-term trends in flow from a large spring complex in Florida. U.S. Geological Survey Karst Interest Group Proceedings, Fayetteville, Arkansas, April 26-29 2011. University of Arkansas. Scientific Investigations Report 2011-5031. 11pp.
- Guequen, M., J.C. Amiard, N. Arnich, P. Badot, D. Claisse, T. Guerin and J. Vernoux 2011. Shellfish and residual chemical contaminants: hazards, monitoring, and health risk assessment along French coasts. Reviews of the Environmental Contamination and Toxicology, Volume 213. 55-111 pp.
- Gulden, B., and J. Coke 2012. World's longest underwater caves. Accessed May 2012 <http://www.caverbob.com>.
- Gulledge, K. 2012. Question about O'Leno State Park. Email correspondence with Daniel Pearson, Florida Park Service. April 11, 2012.
- Gulley, J., J. B. Martin, E. J. Sreaton, and P. J. Moore 2011. River reversals into karst springs; a model for cave enlargement in eogenetic karst aquifers. Geological Society of America Bulletin (March 2011), Number (3-4) 457-467pp.
- Guvanasen, V., S.C. Wade, and M.D. Barcelo 2011. Simulation of regional groundwater flow and saltwater intrusion in Hernando County Florida. Groundwater, Volume 38, Number 5. 772-783 pp.
- Hallas, J. F., and W. Magley 2008. Nutrient and dissolved oxygen TMDL for the Suwannee River, Santa Fe River, Manatee Springs (3422R), Fanning Springs (3422S), Branford Spring (3422J), Ruth Spring (3422L), Troy Spring (3422T), Royal Spring (3422U), and Falmouth Spring (3422Z): Bureau of Environmental Assessment and Restoration, Florida Department of Environmental Protection, Tallahassee, Florida. 117pp.



References Cited – Northeast District

- Ham, L. K., and H. H. Hatzell 1996. Analysis of Nutrients in the Surface Waters of the Georgia-Florida Coastal Plain Study Unit, 1970-91: U.S. Geological Survey Water-Resources Investigations Report 96-4037. 67pp.
- Hamilton County. 1991. Hamilton County Comprehensive Plan. Hamilton County, Florida.
- Hamilton County. 1993. Hamilton County Land Development Regulations. Hamilton County, Florida.
- Hammersten, S. 1988. An Archeological Overview and Assessment of Sites Within and Adjacent to the Proposed Boundaries of the Timucuan Ecological and Historic Preserve, Duval County, Florida. Southeast Archeological Center, National Park Service. Tallahassee, Florida. 101 pp.
- Hand, J., J. Col and E. Grimison. 1994. Northeast Florida District Water Quality Assessment 1994 305 (b) Technical Appendix. Bureau of Surface Water Management, Florida Department of Environmental Protection, 112 pp.
- Hand, J., J. Col and L. Lord. 1996. 1996 Water Quality Assessment for the State of Florida Technical Appendix Northeast Florida. Bureau of Surface Water Management, Florida Department of Environmental Protection, 66, 95 pp.
- Hand, J. 2000. Northeast Florida District Water Quality Assessment 2000 305 (b) Technical Appendix. Bureau of Surface Water Management, Florida Department of Environmental Protection.
- Hand, J. 2006. 17 years of aquatic plant surveys in Ichetucknee River. Florida Department of Environmental Protection Tallahassee, Florida. Power Point Presentation in D2 files.
- Hardman, Clark, Jr. 1971. The Primitive Solar Observatory at Crystal River and its Implications. Florida Anthropologist, Volume 24, pp. 135-168.
- Harper, F. (ed.) 1958. The Travels of William Bartram: Naturalist's Edition. Yale University Press, New Haven. 727pp.
- Harrington, D., G. Maddox and R. Hicks 2010. Florida Springs Initiative monitoring network and recognized sources of nitrate. Florida Department of Environmental Protection, Tallahassee, Florida. 114pp.
- Harrington, D. and J. Wang 2011. Florida springs master list. Florida Department of Environmental Protection, Tallahassee, Florida. Web-based database, accessed December 2011 at URL <http://epic229.dep.state.fl.us/WrmSpa>
- Harrington, D. 2011. Hidden River Springs Group. Florida Department of Environmental Protection, Tallahassee, Florida. 33 pp.
- Hart, B. D. and C. H. Fairbanks. 1982. Archaeological Survey of Fort George Island. Prepared for Fairfield Communities, Inc., Jacksonville, Florida.
- Hattaway, R. 1995. Managed Areas Biologist, Florida Natural Areas Inventory. Letter to Dan Pearson, FDEP, DRP, District 2 Administration, Gainesville, Florida.

References Cited – Northeast District

- Hauxwell, J., T. Frazer, C. Osenberg 2003. Effects of herbivores and competing primary producers on *Vallisneria americana* in Kings Bay: implications for restoration and management. Report to Southwest Florida Water Management District, Brooksville, Florida. 79pp.
- Hauxwell, J., T. K. Frazer and C. Osenberg 2004. Grazing by manatees excludes new and established wild celery transplants: Implications for restoration in Kings Bay, Florida, USA. *Journal of Aquatic Plant Management* Volume 42. 49-53 pp.
- Hayes, M.O. 1994. The Georgia Bight barrier system. In R.A. Davis [ed.], *Geology of Holocene Barrier Islands*: Springer Verlag, Berlin, 233-304pp.
- Heffernan, J., D. Leibowitz, T. Frazer, J. Evans and M. Cohen 2010. Algal blooms and the nitrogen-enrichment hypothesis in Florida springs: Evidence, alternatives, and adaptive management. *Ecological Applications*, Volume 23, Number 3. 816-829pp.
- Heffernan, J. B., M. J. Cohen, T. K. Frazer, R. G. Thomas, T. J. Rayfield, J. Gulley, J. B. Martin, J. J. Delfino, and W. D. Graham. 2010. Hydrologic and biotic influences on nitrate removal in a subtropical spring-fed river. *Limnology and Oceanography* Volume 55. 249–263 pp.
- Hendryx, G. 2001. Management summary, Phase II archaeological testing at Fanning Springs State Recreation Area. Florida Master Site File Survey #7149. Division of Historic Resources, Florida Department of State, Tallahassee, Florida.
- Hendryx, G. and S. Ferrell 2001. Shovel testing results along a proposed overflow line at Fanning Springs State Recreation Area. Florida Master Site File Survey #6543. Division of Historic Resources, Florida Department of State, Tallahassee, Florida.
- Hendryx, G. S. 2003. An intensive cultural resource assessment survey of proposed impacts at Rum Island, Columbia County, Florida. For Suwannee River Water Management District. ESI Report of Investigations No. 363. 29 pp.
- Hendryx, G. and J. Nash 2003. Shovel testing at a proposed fence line and stage area at Fanning Springs State Park, Levy County, Florida. Florida Master Site File Survey #9295. Division of Historic Resources, Florida Department of State, Tallahassee, Florida.
- Hendryx, G. S. and R. O. Sipe 2004. An Intensive Cultural Resource Assessment Survey of the Proposed O'Leno to Ichetucknee Bike Trail Columbia County, Florida.
- Henigar and Ray Engineering, Incorporated. 1987. Rainbow River Management Plan, Summary Report Phase I. Joint project for City of Dunnellon and Marion County.
- Henry, V.J. 1971. Geological History and Development of Amelia Island, Nassau County, Florida. A Preliminary Ecological Inventory, A report to the Amelia Island Company, Fernandina Beach. Proposed by Wallace, McHarg, Roberts and Todd, Inc. by J. McCormick and Associates.
- Henry, V. J. 1971. Geological history and development of Amelia Island. In Jack McCormick and Associates [eds.] *Amelia Island Nassau County, Florida: A preliminary ecological inventory*, with

References Cited – Northeast District

- recommendations for protection of the native plant and animal populations in an area to be developed as a new community. Technical report to Amelia Island Company, Fernandina Beach, Florida. 359pp.
- Hensley, R. T., and M. J. Cohen 2017. Flow reversals as a driver of ecosystem transition in Florida springs. *Freshwater Science*. Volume 36, Number 1. 14- 25 pp.
- Hensley, R., N Anderson, M. Cohen, L. Korhnak, and C. Foster. 2017. Rainbow River Filamentous Algae, and Benthic Sediment Assessment. University of Florida September 15, 2017 Technical Report to Southwest Florida Water Management District, Brooksville Florida, 77p.
- Herndon, Joseph, Erik J. Olsen, and William Cary 1995. Restoration Master Plan for Historic Fort Clinch. Report produced by Development Management Services for Friends of Fort Clinch, Inc.
- Herring, B. J. 1994. A floristic study of Ichetucknee Springs State Park, Suwannee and Columbia counties, Florida. University of Florida, MS Thesis. 199 pp.
- Hicks, R., and C. Marks 2005. Geologic, soil, and groundwater conditions in the bacterial source tracking study area of Baker, Nassau and Duval Counties. Florida Department of Environmental Protection, Ground Water Protection Section.
- Hillestad, H.O., J.R. Bozeman, and A.S. Johnson, C.W. Berisford, J.I. Richardson 1975. The ecology of Cumberland Island National Seashore, Camden, Georgia. Georgia Marine Science Center, Skidaway Island, Georgia. Technical report series Number 75-5 333pp.
- Hilsenbeck, R. A. 2000. Brief Ecological Description of Lands within the Proposed Pumpkin Hill Creek CARL/SOR Project Boundary Amendment (Duval County, Florida). Florida Chapter of The Nature Conservancy. 8pp.
- Hine, A.C., D.F. Belknap, J.G. Hutton, E.B. Osking, and M.W. Evans 1988. Recent geological history and modern sedimentary processes along an incipient, lowenergy, epicontinental-sea coastline: Northwest Florida. *Journal of Sedimentary Petrology*, Volume 58, Number 4. 567-579 pp.
- Hingtgen, T. 1994. Florida Park Service Annual Report, FCSP-2-D. Unpublished. District 4 Administration. Osprey, Florida. 18 pp.
- Hingtgen, T. 1995. Florida Park Service Annual Report, FCSP-2-D. Unpublished. District 4 Administration. Osprey, Florida. 23 pp.
- Hirth, D. K. 1995. Hydrogeochemical characterization of the Ichetucknee River groundwater basin using multiple tracers and computer modeling near Lake City, Florida. [MS Thesis]: University of Florida, Gainesville, Florida 116 pp.
-  Hisert, R. A. 1994. A multiple tracer approach to determine the ground and surface water relationships in the western Santa Fe River, Columbia County, Florida [Ph.D. thesis]: University of Florida, Gainesville, Florida. 212 pp.
- 

References Cited – Northeast District

- Historic American Buildings Survey, "Dudley Farm, Farmhouse & Outbuildings," 1992. Prints & Photographs Division, Library of Congress, HABS FL-565, <http://www.loc.gov/pictures/collection/hh/item/fl0707/>.
- Historic Property Associates. 1989. Cultural Resource Survey. New Deal Era Resources in Nine Florida State Parks. St. Augustine, Florida. 93 pp.
- Hoenstine, R. W. 1984. Biostratigraphy of selected cores of the Hawthorn Formation in northeast and east-central Florida. Report of investigation no. 93. Bureau of Geology, Division of Resource Management, Florida Department of Natural Resources. 68p.
- Hoenstine, R.W., S.M. Spencer, and T. O'Carroll. 1990. Geology and ground-water resources of Madison County. Florida Geological Survey Bulletin 61. 98pp.
- Hoenstine, R. and E. Lane 1991. Environmental geology and hydrogeology of the Gainesville area, Florida. Special Publication No. 33, Florida Geological Survey, Tallahassee, Florida, 70pp.
- Holdren 2016. Harmful algal blooms and hypoxia comprehensive research plan and action strategy: An interagency report. National Science and Technology Council: Subcommittee on Ocean Science and Technology. February 2016. Executive Office of the President of the United States, Washington D.C. 103pp.
- Holland, S. and C. Cichra. 1994. Human and Environmental Dimensions of the Recreational Use of Blue Run and Rainbow Springs State Park Dunnellon, Florida. Florida Department of Environmental Protection, Division of Recreation and Parks Tallahassee, Florida. 153p. + Appendices.
- Holland, K., and R. Hicks. 2013. Nutrient TMDL for the Rainbow Springs Group and Rainbow Springs Group Run (WBIDs 1320A and 1320B): Bureau of Watershed Restoration, Florida Department of Environmental Protection 90p.
- Hollins, Dixie 2016. Personal communication from local land owner, Crystal River, Florida.
- Holt, CR, GW Folkerts and DR Folkerts 2011. A floristic study of a steephead ravine in northwestern Florida. Southeastern Naturalist. Volume 10, number 2, 289-302pp.
- Holzward, Kym Rouse, Y. Ghile, R. Basso, D. Leeper, S. King. 2017. Recommended MFL for the Rainbow River System, Revised Final Draft. Southwest Florida Water Management District, Brooksville. 121p. +Appendices.
- Hope, H. 2005. Dip that tick: Texas tick fever eradication in Arkansas, 1907-1943. Arkansas historic Preservation Program, Department of Arkansas Heritage, Little Rock, Arkansas. 18pp.
- Hornsby, D. and R. Ceryak 1998. Springs of the Suwannee River Basin in Florida. Suwannee River Water Management District Report WR99-02. Suwannee River Water Management District, Live Oak, Florida. 178pp.
- Hornsby, D., R. Mattson, and T. Mirti. 1999. Surface water Quality and Biological Annual Report 1999. Suwannee River Water Management District WR-00-04. 148 pp.

References Cited – Northeast District

- Hornsby, D., R. Mattson, and T. Mirti 2000. Surface water quality and biological annual report. Suwannee River Water Management District, Live Oak, Florida. 153pp.
- Hornsby, D., R. Mattson, and T. Mirti. 2003. Surfacewater quality and biological annual report 2002. Suwannee River Water Management District, Technical Report WR-02/03-03. 42pp.
- Hornsby, D. 2004. Unpublished data collected as part of ongoing water quality monitoring activities coordinated by the Suwannee River Water Management District.
- Horvath, E. A. 2006. Cultural Resource Assessment Survey Technical Memorandum Ichetucknee Springs State park Septic System Columbia County, Florida.
- Hotaling A.S., H.F. Percival, W.M. Kitchens, J.W. Kasbohm 2010. The persistence of endangered Florida salt marsh voles in salt marshes of the central Florida gulf coast. Southeast Naturalist, Volume 9. 795–802 pp.
- Houston, T. B. 1965. Soil Survey, Suwannee County, Florida. Series 1961, No. 21. U. S. Department of Agriculture, Soil Conservation Service.
- Howard, S.C. and E.J. Olsen 2004. “Cumberland Shoals dredging feasibility study”. Technical report prepared for Florida Department of Environmental Protection, Division of Recreation and Parks. Olsen Associates Inc., Jacksonville Florida. 104pp +Appendices.
- Howell, D. A. 1984. Soil Survey of Columbia County, Florida. U. S. Department of Agriculture, Natural Resource Conservation Service. 187 pp. + maps.
- Howell, D.A. and C.A. Williams. 1990. Soil survey of Madison County, Florida. U.S.D.A., Natural Resources Conservation Service. 160pp. + maps.
- Huestis, D. L. and P. A. Meylan. 2004. The Turtles of Rainbow Run (Marion County, Florida): Observations on the Genus *Pseudemys*. Southeastern Naturalist Volume 3, Number 4, 595-612p.
- Hunn, J. and L. Slack. 1983. Water Resources of the Santa Fe River Basin, Florida: U.S.G.S. Water Resources Investigations Report 83-4075, 105 pp.
- Hupalo, R.B., C.P. Neubauer, L.W. Keenan, D.A. Clapp, and E.F. Lowe 1994. Establishment of minimum flows and levels for the Wekiva River system. Technical Publication SJ94-1. St. Johns River Water Management District, Palatka, Florida. 86pp.
- Hydrogeologic Inc. 2010. Groundwater flow and saltwater transport model for the northern district water resources assessment project area. Technical report from Southwest Florida Water Management District, Brooksville Florida. April 2010.
- Hydrogeologic Inc. 2011. Groundwater flow and saltwater transport model for the northern district water resources assessment project area. Report to Southwest Florida Water Management District, Brooksville, Florida. 15pp

References Cited – Northeast District

- Hynds, M. and E. N. Starkey. 2019. Fixed-station water-quality monitoring at Timucuan Ecological and Historic Preserve: 2015–2016 data summary. Natural Resource Data Series NPS/SECN/NRDS—2019/1222. National Park Service, Fort Collins, Colorado.
- Iannone, B. V., Carnevale, S., Main, M. B., Hill, J. E., McConnell, J. B., Johnson, S. A., Enloe, S. F., Andreu, M., Bell, E. C., Cuda, J. P., & Baker, S. M. (2020). Invasive Species Terminology: Standardizing for Stakeholder Education. *The Journal of Extension*, 58(3), Article 27.
<https://tigerprints.clemson.edu/joe/vol58/iss3/27>.
- Innovative Waste Consulting Services Incorporated (IWCS) 2015. Gainesville Regional Utilities Deerhaven Generating Station: Coal Combustion residuals units: Annual inspection report (October 17, 2015 - January 8, 2016). Technical report from Innovative Waste Consulting Services Incorporated, Gainesville, Florida. October 2015. 19 pp.
- IVUMC [Interagency Visitor Use Management Council]. 2016. Visitor Use Management Framework: A Guide to Providing Sustainable Outdoor Recreation, Edition One. N.P.: IVUMC
<https://visitorusemanagement.nps.gov/VUM/Framework>
- IWCS 2016. Gainesville Regional Utilities Deerhaven Generating Station: Coal Combustion residuals fugitive dust control plan Version 1. Technical report from Innovative Waste Consulting Services Incorporated, Gainesville, Florida. October 2015. 11 pp.
- Jackson, D.R. and E.G. Milstrey. 1989. The fauna of gopher tortoise burrows. Pp 86 - 98 In J.E. Diemer et al. (eds) Proc. Gopher Tortoise Relocation Symp., Florida Game and Fresh Water Fish Commission Nongame Wildlife Program Tech. Report #5.
- Jackson, D. R. and E. G. Milstrey 1994. The fauna of Gopher Tortoise burrows. In J. E. Diemer, D. R. Jackson, J. L. Landers, J. N. Layne, and D. A. Wood, eds. Proceedings of the Gopher Tortoise Relocation Symposium. Florida Game and Fresh Water Fish Commission, Nongame Wildlife Program Technical Report No. 5, Tallahassee. 86- 98pp.
- Jacoby, C., T. Frazer, S. Notestein, M. Edwards, J. Frost, G. Davidson and R. Swett 2014. Kings Bay vegetation mapping and evaluation. Southwest Florida Water Management District Contract 12C00000055-Project 00099409. 221pp.
- Jenkins, D., R. McKinney, D. Parker, and M. Wetherington 2010. 2010 WARN (Water Assessment Regional Network) monitoring atlas. Suwannee River Water Management District, Live Oak, Florida. 46pp.
- Jennings, W. L. 1951. A study of the life history and ecology of the gray squirrel (*Sciurus c. carolinensis* Gmelin) in Gulf Hammock. M. S. Thesis, University of Florida, Gainesville, Florida. 151 pp.
- Johnson, A.F., and J.W. Muller 1993. An assessment of Florida's remaining coastal upland natural communities: Northeast Florida. Florida Natural Areas inventory, Tallahassee, Florida. 24pp.
- Johnson, E., and J. Scafidi 1998. Draft resource management evaluation, Fanning Springs State Recreation Area. Florida Department of Environmental Protection, Division of Recreation and Parks, Tallahassee, Florida. 13pp.

References Cited – Northeast District

- Johnson, E. 2001. Resource Management Evaluation Fort Cooper State Park, Special Topic: Native Pineland Restoration. FDEP, Division of Recreation and Parks. 10 pp.
- Johnson, E. D. 2001. Pitcher plants and their habitats in Florida State Parks, current conditions, trends, and resource management needs in 26 parks. Draft Resource Management Evaluation Report. Bureau of Natural and Cultural Resources, Division of Recreation and Parks, Florida Department of Environmental Protection. Tallahassee, Florida.
- Johnson, E. D., T. Spector, J. K. Hiers, D. Pearson, J. M. Varner, and J. Bente. 2018. Defining old-growth stand characteristics in fragmented natural landscapes: A case study of old-growth pine in Florida (USA) state parks. *Natural Areas Journal* (38)88-89.
- Johnson, K. W. 1990. Discovery of a Seventeenth-Century Spanish Mission in Ichetucknee State Park, 1986. *Florida Journal of Anthropology* 15: 39-46.
- Johnson, R. 1989. Geologic descriptions of selected exposures in Florida. Special Publication No. 30, Florida Geological Survey, Division of Resource Management, State of Florida Department of Natural Resources, Tallahassee. 174pp.
- Johnson, R. E. 1995. Archeological Investigations at the Marjorie Kinnan Rawlings State Historic Site, Site 8AL479, Alachua County, Florida. Submitted by Florida Archeological Services, Inc., to FDEP. 72 pp. + appendices.
- Johnson, R. E., and B. A. Basinet. A Cultural Resource Assessment Survey of Segment 1A of the Proposed Timucuan Bicycle Trail Project at Talbot Island State Park Duval County Florida. Florida Archaeological Services, April 2003.
- Johnson, R.E. and D.R. Lewis 2004. Archaeological excavations conducted at Fort Clinch (8NA80) in conjunction with the Barracks Drywell Drainage improvement project Nassau County, Florida. Florida Master Site File Survey # 11060. Division Historic Resources, Florida Department of State.
- Johnston, G. R., A. Lau, & Y. V. Kornilev. 2011. Composition of a turtle assemblage in a northern Florida blackwater stream. *Florida Scientist* 74:126–133.
- Johnston, G. R., J. C. Mitchell, E. Suarez, T. Morris, G. A. Schemitz, P. L. Butt and R. L. Knight 2016. Santa Fe River in northern Florida: Effects of habitat heterogeneity on turtle populations. *Bulletin of the Florida Museum of Natural History*, Volume 54, number 5 69-103 pp.
- Johnston, G. R., J.C. Mitchell, G. A. Schemitz, P. L. Butt and J. M Adler 2018. Origin and structure of a large aggregation of Suwannee Cooters (*Pseudemys concinna suwanniensis*) in a Florida spring. *Chelonian Conservation and Biology*, Volume 17, number 1, 54-62 pp.
- Johnston, J. 2016. Survey of turtles in the Ichetucknee River: 2014-2015 report. Annual research and collecting permit number 03291412 report to FDEP, DRP, District 2 Admin. 3 pp.
- Johnston, R.H., R.E. Krause, F.W. Meyer, P.D. Ryder, C.H. Tibbals, and J.D. Hunn 1980. Estimated potentiometric surface for the Tertiary Limestone Aquifer System, southeastern United States,

References Cited – Northeast District

- prior to development. United States Geological Survey Open-File-Report 80-406. United States Geological Survey, Tallahassee, Florida. Accessed April 2013 at URL <http://pubs.usgs.gov/of/1980/0406/plate-1.pdf>.
- Johnston, R.H. and P.W. Bush 1988. Groundwater hydraulics, regional flow, and groundwater development of the Floridan aquifer system in Florida and in parts of Georgia, South Carolina, and Alabama. United States Geological Survey Professional Paper 1403-C. 80 pp.
- Johnston, Sidney, et al. 1989. Survey of new deal era resources in Florida state parks. Report produced by Historic Property Associates for the Division of Recreation and Parks.
- Jolley, D.B., Ditchkoff, S.S., Sparklin, B.D., Hanson, L.B., Mitchell, M.S., and J.B. Grand. 2010. Estimate of herpetofauna depredation by a population of wild pigs. *Journal of Mammology*, 91(2):5119-524.
- Jones, C. A., S. R. Humphrey, T. M. Padgett, R. K. Rose, and J. F. Pagels 1991. Geographic variation and taxonomy of the southeastern shrew (*Sorex longirostris*). *Journal of Mammalogy*, 72(2):263-272.
- Jones Edmunds & Associates (JEA). 1999. Gold Head Branch State Park Lake Johnson Restoration Earthen Dam Study, DEP Project No. 60077. Jones, Edmunds and Associates, Inc. Gainesville, Florida.
- JEA 2003. Sweetwater Branch watershed management plan. Final Report. Prepared for the City of Gainesville Public Works Department. December 2003.
- JEA 2009. Hydrologic and hydraulic modeling report for the Sweetwater Branch/Paynes Prairie sheetflow restoration project. Final Report Jun 2009. 57pp.
- JEA and WSI 2010. Sweetwater Branch/Paynes Prairie sheetflow restoration: Preliminary engineering report (PER). Report for Gainesville Regional Utilities and City of Gainesville Public Works Department. January 2010. 1048pp. + Appendices.
- Jones, G.W. and S. B. Upchurch. 1994. Origin of Nitrate in Ground-Water Discharging from the King's Bay Springs. Southwest Florida Water Management District, Brooksville, Florida.
- Jones, G. W. and S. B. Upchurch 1994. Origin of nutrients in groundwater discharging from the King's Bay Springs. Southwest Florida Water Management District, Brooksville. 133pp.
- Jones, G. W., S. B. Upchurch and K. M. Champion. 1996. Origin of Nitrate in Ground Water Discharging from Rainbow Springs, Marion County, Florida. Southwest Florida Water Management District, Brooksville. 155p.
- Jones, G. W., S. B. Upchurch, K. M. Champion and D. J. Dewitt 1997. Water quality and hydrology of the Homosassa, Chassahowitzka, Weeki Wachee, and Aripeka Spring complexes, Citrus and Hernando Counties, Florida. Southwest Florida Water Management District, Brooksville. 167pp.
- Jones, G. W., S. B. Upchurch, K. M. Champion, and D. J. Dewitt 2011. Water quality and hydrology of the Homosassa, Chassahowitzka, Weeki Wachee, and Aripeka Spring complexes, Citrus and Hernando Counties, Florida: Origin of increasing nitrate concentrations. (Revised, original

References Cited – Northeast District

- edition 1997) Ambient groundwater monitoring program, Southwest Florida Water Management District, Tampa, Florida. 167 pp.
- Jones, P.L. and N.T. Borremans 1991. An archaeological survey of the Gulf Hammock, Florida. Report of investigations submitted to The Bureau of Historic Preservation, Division of Historical Resources, Florida Department of State, Tallahassee, Florida
- Jones, P.L. 1993. An archaeological survey of the Gulf Hammock, Florida Phase II. Report of investigations submitted to The Bureau of Historic Preservation, Division of Historical Resources, Florida Department of State, Tallahassee, Florida.
- Jones, T., J. Brucker, J. Letendre, and P. Carlson 2015. Summary Report for Suwannee Sound, Cedar Keys, and Waccasassa Bay. SIMM Report 8 pp. In L. Yarbrow, and P. Carlson editors, Seagrass Integrated Mapping and Monitoring Program Mapping and Monitoring Report Number 1.1 Florida Wildlife Research Institute, Technical Report TR-17.
- Jones, W. M. 1967. (Unpublished) A report of the site of San Juan del Puerto: A Spanish Mission, Fort George Island, Duval County, Florida. Jacksonville, Florida.
- Kale, H. W., II 1996. Marsh wrens. Pgs. 602-607, In J. A. Rodgers, Jr., H. W. Kale II, and H. T. Smith, eds., Rare and endangered biota of Florida. Volume 5, Birds. University Press of Florida, Gainesville. 688 pp.
- Karst Environmental Services 1992. Hydrology study of the main spring, Homosassa Springs Wildlife State Wildlife Park. Prepared for Florida Department of Environmental Protection, Florida Park Service. 47 pp. + Appendices
- Karst Environmental Services 1997. Ichetucknee Springs Water Quality Working Group Cooperative Dye Trace: Rose Creek Swallet-Ichetucknee Springs Group, Suwannee River Water Management District.
- Karst Environmental Services 2009. Manatee Springs dye trace: Chiefland stormwater runoff sinkhole, Levy County Florida, June-September 2009. Final report from Karst Environmental Services, High Springs, Florida.
- Katz, B. 1992. Hydrochemistry of the Upper Floridan aquifer, Florida. United States Geological Survey Water Resources Investigations Report 91-4196. United States Geological Survey, Denver, Colorado. 43p.
- Katz B. D. and D. Hornsby 1998. A preliminary assessment of sources of nitrate in springwaters, Suwannee River Basin, Florida. United States Geological Survey Open-File Report 98-69. 23 pp.
- Katz, B. G., H. D. Hornsby, J. K. Böhlke, and M. F. Mokrý 1999. Sources and chronology of nitrate contamination in spring waters, Suwannee River basin, Florida. United States Geological Survey Water Resources Investigations Report 99-4252, 54pp.
- Katz, B.G. 2004. Sources of nitrate contamination and age of water in large karstic springs of Florida. Environmental Geology, Volume 46. 689-706pp.

References Cited – Northeast District

- Kauffeld, C. 1957. Snakes and Snake Hunting. Hanover House, Garden City, N.Y. 266pp.
- Kaufman, M. I. 1975. Color of water in Florida streams and canals. Bureau of Geology Map Series Number 35. Florida Department of Natural Resources. Tallahassee, Florida.
- Kays, J. 2005. Bowls of Liquid Light: UF researchers seek to understand and protect Florida's springs. Explore. University of Florida Special Publication. 15 pp.
- Kelly, M. 2004. Florida river flow patterns and the Atlantic multidecadal oscillation. Draft Report. Southwest Florida Water Management District, Brooksville, Florida 80pp.
- Kenner, S. J., S. Singh, K. Coates, W. C. Huber, J. P. Heany 1991. Review and Development of Water Quality Criteria for the Suwannee River. Interim Report to Suwannee River Water Management District. Contract 89/90-93. Suwannee River Water Management District, Live Oak, Florida. 243 pp.
- Kimbrough, R. L. 1994a. Management Summary: Olustee Battlefield Proposed Improvements for Special Event, Osceola National Forest, Florida Baker County. Report by the USDA Forest Service.
- Kimbrough, R. L. 1994b. Management Summary Miscellaneous Survey Areas – FY94, Osceola National Forest, Florida, Baker County. Report by the USDA Forest Service.
- Kimbrough, R.L. 1994c. Management Summary: Olustee Battlefield Fence Replacement and Proposed Borrow Pit Expansion, Osceola National Forest, Florida, Baker and Columbia Counties. Report by the USDA Forest Service.
- Kimbrough, R.L. 1997. Olustee Battlefield Mitigation for re-enactment Activities – Pyrotechnics, Electric Line Installation and Fence Replacement, Osceola National Forest, Florida. Report by the USDA Forest Service.
- Kincaid, T. 1998. Rapid river water intrusion to the unconfined Floridan aquifer, Environmental & Engineering Geoscience. Volume 4 (3), College Station, Texas.
- Kincaid, T. 2011a. How much is too much: Towards a water budget approach to management. Florida Springs Institute Workshop, March 21, 2011. <http://floridaspringsinstitute.org/> 29 pp.
- Kincaid, T. 2011b. How much is too much: Towards a water budget approach to management, groundwater mining. Power point presentation to Springs Coast MFL working group. Geohydros LLC, October 26, 2011. <http://www.WaterMatters.org/SpringsCoastMFL> 33 pp.
- Kindinger, J.L., J.B. Davis, and J.G. Flocks 2000. Subsurface characterization of selected waterbodies in the St. Johns River Water Management District, Northeast Florida. United States Geological Survey Open-File Report 00-180; Section H. 124-127 pp. In E.L. Kuniandy, editor, 2001, United States Geological Survey Karst Interest Group Proceedings, Water Resources Investigations Report 01-4011.

References Cited – Northeast District

- Kinkaid, T. R. and B. Meyer 2009. Water resources impact assessment review: Proposed Washington Loop fill pit, Punta Gorda, Florida. H. H. Associates LLC, Reno Nevada. 13pp.
- Kinnaman, S. L., J. F. Dixon 2009. Potentiometric surface of the upper Floridan aquifer in the St. Johns River Water Management District and vicinity, Florida, May 2009. Map prepared by United States Geological Survey for St. Johns River Water Management District.
- Kinnaman, S.L., and J.F. Dixon 2011. Potentiometric surface of the Upper Floridan aquifer in Florida and in parts of Georgia, South Carolina, and Alabama, May 2010. United States Geological Survey Scientific Investigations Map 2011- 3182, Web link accessed April 2013. 1pp.
- Kirkman, K. L., R.J. Mitchell, R.C. Helton, and M.B. Drew 2001. Productivity and species richness across an environmental gradient in a fire-dependent ecosystem. *American Journal of Botany*, Volume 88, Number 11. 2119- 2128pp.
- Klein, M. L. 1993. Waterbird behavioral responses to human disturbances. *Wildlife Society Bulletin* 21:31-39.
- Knight, R. 2011. Springs Coast minimum flows and levels: Adequate flows for Florida springs. Power point presentation to Springs Coast MFL working group. Howard T. Odum Florida Springs Institute, October 26, 2011. <http://www.WaterMatters.org/SpringsCoastMFL> 89 pp..
- Knight, R. 2015. Silenced springs: Moving from tragedy to hope. Howard T. Odum Florida Springs Institute. Alta Press, Gainesville, Florida 369pp.
- Knight, R., and R. Clarke 2016. Florida Springs: A water budget approach to estimating water availability. *Journal of Earth Science and Engineering*, Volume 6, 59-72 pp.
- Knochenmus L. and D. Yobbi 2001. Hydrology of the coastal spring's groundwater basin and adjacent parts of Pasco, Hernando, and Citrus Counties, Florida. United States Geological Survey, Water Resource Investigations Report 01- 4230 In cooperation with South Florida Water Management District, Brooksville, Florida. 88, 95 pp.
- Knowles, L., Jr. 2001. Potentiometric surface of the Upper Floridan aquifer in the St. Johns River Water Management District and vicinity, Florida, September 2000. United States Geological Survey Open-File Report 01-160, 1 sheet.
- Kojima, H. and S.D. Hunt 1980. Fort George Inlet: Glossary of Inlets, Report Number 10. (March 1979). Florida Sea Grant College, University of Florida, Gainesville, Florida. 52pp.
- Kojima, H. and S.D. Hunt. 1980. Fort George Inlet. Glossary of Inlets. Report No. 10. Florida Sea Grant Report 38.
- Kolasa', J., and S. T. A. Pickett 1992. Ecosystem stress and health: an expansion of the conceptual basis. *Journal of Aquatic Ecosystem Health*, Volume 1. 7-13pp.

References Cited – Northeast District

- Kornilev, Y. V. 2008. Behavioral ecology and effects of disturbance on the Suwannee cooter (*Pseudemys concinna suwanniensis*) in a blackwater spring-fed river. Thesis, University of Florida, Gainesville. 117 pp.
- Kraus, N.C., L.T. Gorman, and J. Pope 1994. Kings Bay coastal and estuarine physical monitoring and evaluation program: Coastal studies. United States Army Corps of Engineers, Waterways Experiment Station, Vicksburg, Mississippi. Technical report CERC-94-9 Volume 1 286pp. +Appendices.
- Krause, A. A. 1990. The Dudley Farm caves. *The Florida Speleologist*. Volume 27(1), 4-10pp.
- Kriebel, D., J. Tickner, P. Epstein, J. Lemons, R. Levins, E. Loechler, M. Quinn, R. Rudel, T. Schettler, M. Stoto 2001. The precautionary principle in environmental science. *Environmental Health Perspectives*, Volume 9, Number 9. 871-876 pp.
- Krysko, K, L. Nuñez, C. Lippi, D. Smith, M. Granatosky 2016. Pliocene–Pleistocene lineage diversifications in the Eastern Indigo Snake (*Drymarchon couperi*) in the Southeastern United States. *Molecular Phylogenetics and Evolution*, Volume 98. 111-122 pp.
- Kuhman, M. 2007. Comprehensive Shellfish Harvesting Area Survey of the Suwannee Sound, Dixie and Levy Counties, Florida. Survey date June 20, 2006. Florida Department of Agriculture and Consumer Services, Shellfish Environmental Assessment Section.
- Kuphal, T. 2005. Quantification of Domestic Wastewater Discharge and Associated Nitrate Loading in Marion County, Florida. Marion County Planning Department, Ocala, Florida. 9p.
- Kurtz, R. C., P. Sinphay, W. E. Hershfeld, A. B. Krebs, A. T. Peery, D. C. Woithe, S. K. Notestein, T. K. Frazer, J. A. Hale, and S. R. Keller 2003. Mapping and monitoring submerged aquatic vegetation in Ichetucknee and Manatee Springs. Technical Report to Suwannee River Water Management District. 49 pp.+ Appendices.
- Kurtz, R. C., D. C. Woithe, S. K. Notestein, T. K. Frazer, J. A. Hale, and S. R. Keller 2004. Mapping and monitoring submerged aquatic vegetation in Ichetucknee Springs-2004. Technical Report to Suwannee River Water Management District. 32 pp. + Appendices.
- Lafayette County. 2002. Lafayette County Comprehensive Plan 2002. Lafayette County, Florida.
- Laist, D.W. and J.E. Reynolds. 2005. Influence of Power Plants and Other Warm-water Refuges on Florida Manatees. *Marine Mammal Science* Volume 21, Number 4, 739-764p.
- Landsberg, J. H., Y. Kiryu, M. Tabuchi, T. B. Waltzek, K. M. Enge, S. Reintjes-Tolen, A. Preston, and A. P. Pessier. 2013. Co-infection by alveolate parasites and frog virus 3-like ranavirus during an amphibian larval mortality event in Florida, USA. *Dis. Aquat. Org.* (105)89-99.
- Lane, E. and R.W. Hoenstine. 1991. Environmental Geology and Hydrogeology of the Gainesville Area, Florida. Special Publication No. 33, Florida Geological Survey, Tallahassee, Florida. 70pp.

References Cited – Northeast District

- Lapointe, B., R. Brewton, L. Herron, J. Porter, C. Hu 2019. Nitrogen enrichment, altered stoichiometry, and coral reef decline at Looe Key, Florida Keys, USA: a 3-decade study. *Marine Biology*, Volume 106, Number 108. 31 pp.
- Lasi, M. and J. Schuman. 1996. Orange Creek Basin Surface Water Management Plan. St. Johns River Water Management District, Palatka. 57pp.
- Layne, J.N. 1990. The Florida mouse. Pp. 1-21 in C.K. Dodd, Jr., R.E. Ashton, Jr., R. Franz, and E. Wester (eds.). Burrow associates of the gopher tortoise. Proc. 8th Ann. Mtg. Gopher Tortoise Council. Fla. Mus. Nat. Hist. Gainesville, Florida 134 pp.
- Layne J. N. 1992. Florida mouse. In: Humphrey SF (ed) Rare and endangered biota of Florida, Volume 1, Mammals. University Press of Florida, Gainesville, pp 250–264.
- Leaper, D. A., M. S. Flannery, M. G. Heyl and R. J. Basso, and M. Kelly 2012. Recommended minimum flows for the Homosassa River System, Florida. Southwest Florida Water Management District, Brooksville. 223pp.
- Leary, P. R., and D. M. Leary. 2005. Origin and Distribution of Piping Plovers Wintering in SE Georgia and NE Florida. Presentation at The First Regional Workshop on Dredging, Beach Nourishment, and Birds on the South Atlantic Coast, and a Symposium on the Wintering Ecology and Conservation of Piping Plovers. Jekyll Island, Georgia. American Bird Conservancy and U.S. Army Corps of Engineers.
- Livingston, R. J. 1996. Ecological Study of the Amelia and Nassau River Estuaries. Analysis of the effects of the Rayonier mill on the Amelia River estuary. Florida Department of Environmental Protection report.
- Leatherman, S. P. 1980. Barrier island handbook. 109 pp.
- Lee, T. M., 1996. Hydrogeologic controls on the groundwater interactions with an acidic lake in karst terrain, Lake Barco, Florida. *Water Resources Research*, Volume 32, 831-844pp.
- Leigh, W. L. and Penton D. T. 1994. A Reconnaissance-Level Archaeological Assessment of the Olustee Battlefield Vicinity. A report prepared for the Olustee Battlefield Citizens Support Organization.
- Leslie, Frank 1862. Map of Fernandina Florida and old Florida railroad. Frank Leslie's Illustrated Newspaper. March 29, 1862, New York. Number 332 Volume 13. 305-320pp.
- Levesque, V.A., and K.A. Oberg. 2012. Computing discharge using the index velocity method: United States Geological Survey techniques and methods 3–A23. Accessed October 2021 at URL <http://pubs.usgs.gov/tm/3a23/> United States Geological Survey, Reston, Virginia. 148p
- Levy County Board of County Commissioners (BOCC). Levy County Comprehensive Plan updated October 2010. Accessed May 17, 2015.
- Levy County 2016. Levy County Land Development Code. Levy County, Florida.
- Levy, G.W. 1966. Groundwater in Duval and Nassau Counties, Florida. Report of Investigations No. 43. Florida Geological Survey.

References Cited – Northeast District

- Lewelling, B. R., A. B. Tihansky, Jr., and J. L. Kindinger 1998 Assessment of the hydraulic connection between groundwater and the Peace River, West-Central Florida. United States Geological Survey, United States Department of the Interior, Water Resource Investigations Report 1997-4211, 102pp.
- Li, C., J. R. White, C. Chen, H. Lin, E. Weeks, K. Galvan, and S. Bargu (2011), Summertime tidal flushing of Barataria Bay: Transports of water and suspended sediments, *Journal of Geophysical Research*. Volume 116, C04009. 15pp.
- Library of Congress. 1972. Prints & Photographs Division, HABS (Historic American Building Survey), Survey number HABS FL-276.
- Liebowitz, D. M., M. J. Cohen, J. B. Heffernan, L. V. Korhnak, and T. K. Frazer 2014. Environmentally-mediated consumer control of algal proliferation in Florida springs. *Freshwater Biology*, Volume 59, number 10, 2009–2023 pp.
- Light, H. M., M. R. Darst, L. J. Lewis 2002. Hydrology, vegetation, and soils of riverine and tidal floodplain forests of the lower Suwannee River, Florida, and potential impacts of flow reductions. U.S. Geological Survey Professional Paper 1656A 124pp.
- Lines, J.P., S. Bernardes, J. He, S. Zhang, S.T. Bacchus, M. Madden, and T. Jordan 2012. Preferential groundwater flow pathways and hydroperiod alterations indicated by georectified lineaments and sinkholes at proposed karst nuclear power plant and mine sites. *Journal of Sustainable Development*, Volume 5, Number 12. 39pp.
- Livingston, E.H. 2003. Florida's rotating basin approach: Towards better integration, coordination, and cooperation. Bureau of Watershed Management, Florida Department of Environmental Protection. 18 pp.
- Livingston, R.J. 1996. Ecological study of the Amelia and Nassau River estuaries: Analysis of the effects of the Rayonier mill on the Amelia River estuary. Florida Department of Environmental Protection report.
- Llewellyn J.G. 2008. St. Johns River Water Management District: 2008 minimum flows and levels priority list and schedule. Letter from Florida department of Environmental Protection to Kirby Green, Executive Director, St. Johns River Water Management District. On file at District 2 Bureau of Parks. 6pp.
- Mace, J. 1997. Minimum surfacewater levels determined for Lake Wauberg, Alachua County (Project # 01-43-5140-DIST-10900). Memorandum F.O.R. 94-1514, St. Johns River Water Management District, Palatka, Florida. 15pp.
- Macesich, M. 1988. Geologic interpretation of the aquifer pollution potential in Alachua County, Florida. Open File Report No. 21, Florida Geological Survey, Tallahassee, Florida, 25pp.
- MacLaren, P. 1989. Historic stream course of the Gold Head Branch, Clay County, Florida. Unpublished report. Florida Dept. of Natural Resources. 7 pp.

References Cited – Northeast District

- MacLaren, P. A. and D. K. Younker 1989. Biological assessment of the Ichetucknee River. Florida Department of Natural Resources, Bureau of Scientific and Technical Services. 10 pp.
- MacLaren, P. 1991. Resource Management Audit, Big Talbot Island State Park. Fl. Dept. of Natural Resources. 7pp.
- Maddox G.L, J.M. Lloyd, T.M. Scott, S.B. Upchurch, and R. Copeland 1992. Florida's groundwater quality monitoring program: background geochemistry. Special publication No. 34 Florida Geological Survey. 118pp.
- Maddox, G, C. Cospers, P. Craig, and R. Copeland 1998. Groundwater quality and agricultural land use in the Lafayette County very intense study area (VISA). Report #AMR 1998-1. Florida Department of Environmental Protection, Division of Water Facilities Tallahassee, Florida. 4pp.
- Madison County. 2009. Madison County Comprehensive Plan. Madison County, Florida.
- Maehr, R. L., J. Smith, M. Cunningham, M. Barnwell, J. Larkin, and M. Orlando 2003. Spatial characteristics of an isolated Florida black bear population. Southeastern Naturalist, Volume 2, Number3, 433-446pp.
- Malsberger, H. J. 1938. Report to accompany master plan Gold Head Branch State Park – Florida SP-5. Director, State Forests and Parks. July 22, 1938. 9 pp.
- Marchand, L. J. 1942. A Contribution to a Knowledge of the Natural History of Certain Freshwater Turtles. Master's thesis. University of Florida, Gainesville, Florida.
- Marella, R.L., and M.P. Berndt 2005. Water withdrawals and trends from the Floridan aquifer system in the southeastern United States, 1950-2000: U.S. Geological Survey Circular 1278. 20pp.
- Marino, J, H. Kojima, A. Metha 1990. Case of an Updrift migrating inlet: Fort George Inlet, Florida. Proceedings of the National Conference on Beach Preservation Technology. Florida shore and Beach Preservation Association, Tallahassee, Florida. 265-279pp.
- Marion County 2004. Land Development Codes. Accessed October 2021 at URL <http://library.municode.com/index.aspx?clientId=13949&stateId=9 &stateName=Florida>
- Marion County. 2014. Comprehensive Plan for Unincorporated Hillsborough County, Florida. Hillsborough County, Florida.
- Marois, K.C. 1997. Plants and Lichens, Vertebrates, Invertebrates, and Natural Communities Tracked by Florida Natural Areas Inventory. FNAI. 71 pp.
- Martin, Hazel Bennett. 2001. Whiddon. Banner Press, LLC. 112 Walter Davis Drive, Suite 102, Birmingham, Alabama 32509.
- Martin J.B., and S. L. Gordon 2000. Surface and ground water mixing, flow paths, and temporal variations in chemical compositions of karst springs. In: Sasowsky Ira D., Carl M. Wicks (eds.)

References Cited – Northeast District

- Groundwater flow and contaminant transport in carbonate aquifers. AA Balkema/ Rotterdam/ Brookfield, The Netherlands. Special Publication 49pp.
- Martin, J.B. and R.W. Dean 2001. Exchange of water between conduits and matrix in the Floridan aquifer. *Chemical Geology*, Vol. 179, issues 1-4; pp. 145-165.
- Martin, J.B., and E. Screamon 2001. Exchange of Matrix and Conduit Water with Examples from the Floridan Aquifer. In U.S. Geological Survey Karst Interest Group Proceedings, St. Petersburg, Florida, Water-Resources Investigations Report 01-4011, 38-44pp. r. In Eve L. Kuniansky, (ed), 2001, U.S. Geological Survey Karst Interest Group Proceedings, U.S. Geological Survey Karst Interest Group Proceedings, St. Petersburg, Florida, February 13-16, 2001: USGS Water-Resources Investigations Report 01-4011
- Martin, J.M. 2003. Quantification of matrix hydraulic conductivity in the Santa Fe River Sink/Rise system with implications for the exchange of water between the matrix and conduits [M.S. thesis]: Gainesville, University of Florida, 80 p. Online at http://etd.fcla.edu/UF/UFE0002882/martin_j.pdf
- Mathews, T.D., F.W. Strapor, C.R. Richter, J.V. Miglarese, M.D. Mackenzie, L.A. Barclay 1980. Ecological Characterization of the Sea Island Coastal Region of South Carolina and Georgia: Physical features of the characterization area. Resource Atlas, Volume I Report FWS/OBS-79/40, December 1980. U.S. Department of the Interior, Washington D.C. 212pp.
- Mattheus, N. M. and P. A. Meylan. 2010. Turtle Soup and Sexual-size Dimorphism: Anthropogenic Impacts on River Cooter Life History Revealed by a Long-term Study in Rainbow River, Marion Co., Florida. In A. Walde, E. Walton and R. Schaffer (eds.) Program and Abstracts of the Eighth Annual Symposium on the Conservation and Biology of Tortoises and Freshwater Turtles. Turtle Survival Alliance, Orlando, Florida, 35p.
- Mattson, R.A., T.K. Frazer, J. Hale, S. Blich, and L. Ahijevych 2007. Florida Big Bend. Pp. 171–188 in L. Handley et al., eds. Seagrass status and trends in the northern Gulf of Mexico, 1940–2002. United States Geological Survey Scientific Investigations Report 2006-5287 and United States Environmental Protection Agency 855-R-04-003, Washington, D.C. 18, 267 pp.
- Mattson, R.A. D.L. Hall, M.L. Szafraniec, M.Q. Guyette. 2019. Synoptic biological survey of 14 spring-run streams in North and Central Florida: Submerged aquatic vegetation communities- Macrophytes. Technical Publication SJ-2019-2 St. Johns River Water Management District, Palatka, Florida. 111p.
- Mattson, R., D. Hall, M. Szafraniec, and M. Guyette 2021. Spatial patterns of submerged macrophyte communities in select Florida spring-run streams: A review and new data. *Florida Scientist*, Volume 84, Number 1. 45-60pp.
- Mayer, J. L. and I. L. Brisbin Jr., eds. 2009. Wild pigs: Biology, damage, control techniques and management. Savannah River National Laboratory, Aiken, SC. SRNL-RP-2009-00869.
- Mayfield, A.E. and M.C. Thomas 2009. Pest Alert: the redbay ambrosia beetle, *Xyleborus glabratus* Eichhoff (Scolytinae: Curculionidae). Florida Department of Agriculture and Consumer Services, Division of Plant Industry. DACS-P01651. 4pp.

References Cited – Northeast District

- McBride, J. and M. Cohen 2020. Controls on productivity of submerged aquatic vegetation in 2 spring-fed rivers. *Freshwater Science*. Volume 39. 17pp.
- McCleery, R. A. and C. L. Zweig 2014. Reassessing the status of the endangered Florida salt marsh vole, Phase 1 and 2. Research report to the FDEP, Division of Recreation and Parks. 18 pp.
- McCleery, R. A., C. L. Zweig, M. A. Desa, R. Hunt, W. M. Kitchens, and H. F. Percival 2014. A novel method for camera-trapping small mammals. *Wildlife Society Bulletin*. Volume 38. 887-891pp.
- McCool, Stephen F.; Clark, Roger N.; Stankey, George, H. 2007. "An assessment of frameworks useful for public land recreation planning." Gen. Tech Rep. PNW-GTR-705. Portland, OR: U.S. Department of Agriculture, Forest Service, Pacific Northwest Research Station. 125 p.
- McCormick, J. and E. R. Squiers. 1971. Amelia Island, Nassau County, Florida: a preliminary ecological inventory, A report to the Amelia Island Development Company. Jack McCormick and Associates.
- McCoy, E.D. and H.R. Mushinsky 1991. A survey of gopher tortoise populations residing on twelve state parks in Florida. Unpublished report to the Florida Department of Natural Resources. 78 pp.
- McDonald, D.B., W.K. Potts, J.W. Fitzpatrick, and G.E. Woolfenden 1999. Contrasting genetic structures in sister species of North American scrub-jays. *Proc. Royal Soc. London B*. 266:1117-1125.
- McFadden and Palmiotto 2013. Archeological investigations at EHRBAR (8LV282), Levy County, Florida. Technical report 17, Laboratory of Southeastern Archeology, Department of Anthropology, University of Florida. 58 pp
- McGrail, L., K. Berk, D. Brandes, D. Munch, C. Neubauer, W. Osburn, D. Rao, J. Thomson, and D. Toth. 1998. St. Johns River Water Management District, In: *Water Resources Atlas of Florida*, E. Fernald and E. Purdum, eds. Florida State University Institute of Science and Public Affairs, Tallahassee, Florida. 312pp.
- McKinney, R., M. Wetherington, C. Herd, and P. Batchelder 2008. Spring protection and management: Water monitoring atlas. Suwannee River Water Management District Technical Report WR-07/08-001. 32 pp.
- McLemore, W.H., C.T. Swann, P.B. Wigley, M.C. Turlington, V.J. Henry, G.J. Nash, J. Martinez, R.E. Carver, and J.T. Thurmond 1981. Geology as applied to land-use management on Cumberland Island Georgia. Prepared for United States Department of Interior, Contract number #CX5000-8-1563. Georgia Department of Natural Resources, Environmental Protection Division and Geologic Survey. 76pp +Appendices.
- Means, D. Bruce and Howard W. Campbell. 1982. Effects of prescribed burning on amphibians and reptiles. Pages 89-97 in G. W. Wood, editor. *Prescribed fire and wildlife in Southern forests*. Proceedings of a symposium. Belle W. Baruch Forest Science Institute, Clemson University, Clemson, South Carolina, USA.

References Cited – Northeast District

- Means, D. B. and J. Travis. 2007. Declines in ravine-inhabiting dusky salamanders of the southeastern US Coastal Plain. *Southeastern Naturalist* 6(1):83–96.
- Means, G. H., R. E. Copeland, and T. M. Scott 2003. Nitrate trends in selected 2nd magnitude springs of Florida. (abs): Program with abstracts, South-Central and Southeastern Section Geological Society of America meeting, Memphis, TN, v. 35 (no.1) 61 pp.
- Means, G. H. and T. M. Scott 2005. Swallets in Florida: Contaminant pathways. (abs.): Program with Abstracts, Geological Society of America meeting, Salt Lake City, UT. Vol. 37 (7):435.
- Meier, H., and T. L. Crisman 1986. Baseline assessment of chemical and biological conditions in Blues Creek, Florida. Final report to Florida Department of Natural Resources (Florida Park Service). Department of Engineering and Sciences, University of Florida, Gainesville Florida October 1986. 41 pp.
- Memory, M. 1999. Site Inspection of 8MR02701, Rainbow Springs State Park, Marion County, Florida. C.A.R.L. Archaeological Survey. Manuscript on file. Tallahassee, Florida: Florida Dept. of State, Division of Historical Resources.
- Memory, M. and C. Newman. 2000. Site Testing at the Tipi Site (8MR2701), Rainbow Springs State Park, Marion County, Florida. C.A.R.L. Archaeological Survey. Manuscript on file. Tallahassee, Florida: Florida Dept. of State, Division of Historical Resources.
- Mercer, J. W., J. Erickson, M. Slenska, and M. Brouman 2007. Potential cross contamination due to drilling in source areas. Report for the Koppers Industries Property, Cabot Carbon/Koppers Superfund Site, Gainesville, Florida. Prepared by Geotrans Inc. Sterling Virginia and Beazer East Inc. Pittsburgh, Pennsylvania. 22pp.
- Merritt, M.L. 2001. Simulation of the interaction of karstic lakes Magnolia and Brooklyn with the upper Floridan aquifer, southwestern Clay County, Florida. U.S. Geological Survey (USGS), Water Resource investigations report 00-4204. USGS, Tallahassee, Florida. 69pp.
- Metz, P.A., and B.R. Lewelling 2009. Hydrologic conditions that influence losses in a karst region of the Upper Peace River, Polk, County, Florida. United States geological Survey Investigations Report 2009-5140. 82pp.
- Meyer, B.A., Kincaid, T.R., and Hazlett, T.H. 2008. Modeling karstic controls on watershed-scale groundwater flow in the Floridan Aquifer of North Florida; in Sinkholes and the engineering and environmental impacts of karst, eds. L.B. Yuhr, E.C. Alexander, Jr., and B.F. Beck, *Geotechnical Special Publication No. 183*, American Society of Civil Engineers, Reston, Virginia, 351-361pp.
- Meyer, F. W. 1962. Reconnaissance of the geology and ground-water resources of Columbia County, Florida: Florida Geological Survey Report of Investigations No. 30. 74 pp.
- Meyers, J.M. 2011. Population densities of Painted Bunting in the southeastern United States. *Southeastern Naturalist* 10(2):345-356.

References Cited – Northeast District

- Meylan, P. A., C. A. Stevens, M. E. Barnwell and E. D. Dohm. 1992. Observations on the Turtle Community of Rainbow Run, Marion Co., Florida. *Florida Scientist* Volume 55, Number 4, 219-227pp.
- Michalak, A. 2016. Study role of climate change in extreme threats to water quality. *Nature*. 21 July 2016, Volume 535. 349-350pp.
- Milanich, Jerald. 1974. Archeological resources of the Simonton property. Report submitted to David Reaves, Planner, Simonton Ranch Project. July 1974. 47pp.
- Milanich, Jerald T. and Charles H. Fairbanks. 1980. *Florida Archaeology*. Academic Press, New York.
- Milanich, J. T. 1990. In: *Florida Historical Contexts*. Chapter 5. North Florida, 2500 B.P. - A.D. 1700. Ed. J.T. Milanich. Florida Division of Historical Resources web page, Tallahassee.
- Milanich, J.T. and C. Hudson 1993. Hernando de Soto and the Indians of Florida. University Press of Florida. Pp. 150-151.
- Milanich, Jerald. 1994. *Archaeology of Precolumbian Florida*. University Press of Florida, Gainesville, Florida. 497pp.
- Miller, J.A. 1986. Hydrogeologic framework of the Floridan aquifer system in Florida and parts of Georgia, Alabama, and South Carolina. United States Geological Survey, professional Paper, Number 1403B. 91pp.
- Miller, J. M. 1973. An archaeological survey of the Florida Power Corporation Crystal River Tract, Citrus County, Florida. Manuscript on file at Bureau of Historical Resources, Tallahassee.
- Miller, K.E., T.J. Doonan, and D.W. Pearson 2001. Status of the Florida scrub-jay at Cedar Key Scrub State Reserve and vicinity. P.7 in D.P. Zatta (ed.). *Proceedings of the Florida Scrub Symposium July 2001*. U.S. Fish and Wildlife Service, Jacksonville, Florida. 63 pp.
- Miller, K.E., T.J. Doonan, and D.W. Pearson 2003. Florida scrub-jay monitoring program at Cedar Key Scrub State Reserve and Vicinity. Final Performance Report. Florida Fish and Wildlife Conservation Commission, Tallahassee, Florida, USA.
- Miller, K.E. 2008. Partnership for Southeastern American Kestrel Population Monitoring and Recovery: An Evaluation of Habitat Performance Measures for Sandhill Birds. Scope of Work Submitted to Florida State Wildlife Grants Program, June 2008. Florida Fish and Wildlife Conservation Commission. 8 pp.
- Miller, Sarah E. 2009. Letter of January 20, 2009 to Dr. Ryan Wheeler, Bureau of Archaeological Research re Fort San Carlos Demonstration FAM 2008, Nassau County (8Na10) 1A-32 Permit # 0708.44 Amended. Florida Public Archaeology Network, Northeast Regional Center, St. Augustine, Florida.
- Miller, Zachary D.; Fefer, Jessica P.; Kraja, Arben; Lash, Benjamin and Freimund, Wayne. 2017. "Perspectives on Visitor Use Management in the National Parks." *The George Wright Forum*, vol. 34, no. 1, pp. 37-44 .

References Cited – Northeast District

- Mirti, T. 2001. Springflow assessment of White Sulphur Springs. Proceedings of the 2001 Georgia Water Resources Conference held March 2001. K. J. Hatcher (ed.) Institute of Ecology University of Georgia, Athens, Georgia 4pp.
- Mirti, T. 2004. Unpublished data collected as part of ongoing spring flow monitoring activities coordinated by the Suwannee River Water Management District.
- Mirti, T., L. Mantini, D. Davidson, and P. Batchelder 2006. Surfacewater quality and biological annual report 2005. Suwannee River Water Management District Technical Report WR-05/06-02. 321 pp.
- Moler, P. E. and R. Franz 1987. Wildlife values of small, isolated wetlands in the southeastern Coastal Plain. p. 234-241. In: R. R. Odum, K. A. Riddleberger, and J. C. Ozier (eds.) Proceedings of the Third Southeastern Nongame and Endangered Wildlife Symposium. Georgia Department of Natural Resources, Atlanta, Georgia, USA. 234-241 pp.
- Monk, Carl D. 1968. Successional and environmental relationships of the forest vegetation of North Central Florida. *The American Midland Naturalist* Vol. 79, No. 2 (April 1968), pp. 441-457.
- Moore, Clarence Bloomfield. 1903. Certain Aboriginal Mounds of the Florida Central West Coast. *Journal of the Academy of Natural Sciences, Philadelphia, Volume 12.*
- _____. 1907. Moundville Revisited: Crystal River Revisited: Mounds of the Lower Chattahoochee and Lower Flint River: Notes on the Ten Thousand Islands, Florida. *Journal of the Academy of Natural Sciences, Philadelphia, Volume 13.*
- _____. 1918. The Northwestern Florida Coast Revisited. *Journal of the Academy of Natural Sciences, Philadelphia, Volume 16.*
- Moore P., J. B. Martin, and E. Sreaton 2009. Geochemical and statistical evidence of recharge, mixing, and controls on spring discharge in an eogenetic karst aquifer. *Journal of Hydrology* 376:443-455.
- Moore, P.J., J.B. Martin, E.J. Sreaton, and P.S. Neuhoff 2010. Conduit enlargement in an eogenetic karst aquifer. *Journal of Hydrology* 393 (2010), 143-145pp.
- Moran, J. 2013. Springs Eternal: Florida's fragile fountains of youth. Alachua Conservation Trust, Gainesville, Florida. 4 pp.
- Morin, Keith C. 2005. Herpetofaunal responses to prescribed fire in upland pine communities of Northeast Florida. MS thesis, University of Florida School of Wildlife Ecology and Conservation. Gainesville, Florida, USA.
- Morgan, G.L. 1998. Florida mouse (*Peromyscus floridanus*) association with gopher tortoise (*Gopherus polyphemus*) burrows and vegetation characteristics in the Cedar Key Scrub State Reserve, Levy County, Florida. M.S. Thesis, University of Florida, Gainesville. 70 pp.

References Cited – Northeast District

- Morris, T., and P. L. Butt. 1995. Status and distribution of the Florida cave shrimp (*Palaemonetes cummingsi*) and other species in Cherry Pits Cave, Alachua County, FL.; Initial survey, August 1995. Prepared for the Florida Game and Fresh Water Fish Comm., Tallahassee, Florida. 14pp.
- Morris, T. 2003. A biological inventory of spring caves associated with the Ocklawaha River, Holmes Creek, Choctawhatchee River, Econfina River, Suwannee River, Withlacoochee River, Apalachicola River and St. Johns River, with special emphasis on troglobitic invertebrates. Florida Department of Environmental Protection, Springs Initiative Project, S0057. Tallahassee, Florida 41 pp.
- Morris, T. L., P.L. Butt, G.A. Schemitz, G. Owen and A. Whann 2017. Santa Fe River springs biological/botanical survey with focus on submerged aquatic vegetation: Selected Santa Fe River springs, Alachua, Columbia, and Gilchrist Counties, Florida. Report for Alachua County Environmental Protection Department, Gainesville, Florida. September 29, 2017. 54 pp. +Appendices.
- Morris, T. L., P.L. Butt, G. Owen and 2018. Santa Fe River springs biological/botanical survey with focus on submerged aquatic vegetation: Selected Santa Fe River springs, Alachua, Columbia, and Gilchrist Counties, Florida. Report for Alachua County Environmental Protection Department, Gainesville, Florida. December 31, 2018. 85 pp. +Appendices.
- Monz, Christophe and Leung, Yu-Fai 2006. "Meaningful Measures: Developing Indicators of Visitor Impact in the National Park Service Inventory and Monitoring Program" The George Wright Forum, vol. 23, no. 2, pp. 17–27.
- Motz, L. H., J. P. Heaney, W. K. Denton and G. Leiter. 1991. Upper Etonia Creek Hydrologic Study, Phase I Final Report. Special Publication SJ 91-SP5, St. Johns River Water Management District Palatka, Florida, 100 pp.
- Motz, L. H., J. P. Heaney, W. K. Denton, M. S. Fowler and G. Leiter. 1992. St. Johns River Water Management District. Upper Etonia Creek Hydrologic Study, Phase II Final Report. Special Publication SJ 92-SP18, Palatka, Florida, 207 pp.
- Muller and Associates, Inc. 2004. Price's Scrub Greenway Land Management Plan. Florida Department of Environmental Protection, Office of Greenways and Trails. June 14, 2004.
- Mullins, S. 1976. Archeological Salvage Excavations in the Paynes Prairie State Preserve, Alachua County, Florida. Unpublished Master's Thesis, University of Florida.
- Mullins, S. 1977. Archeological Survey in the Paynes Prairie State Preserve Alachua County, Florida. Unpublished Master's Thesis, University of Florida.
- Munch, D., D. Toth, C. Huang, J. Davis, C. Fortich, W. Osburn, E. Philips, E. Quinlan, M. Allen, M. Woods, P. Cooney, R. Knight, R. Clarke, S. Knight 2006. Fifty- year retrospective study of the ecology of Silver Springs, Florida. Final report to Florida Department of Environmental Protection, Tallahassee, Florida. 314pp. + Appendices.

References Cited – Northeast District

- Murphy, J. 2009. On expedition in the Ichetucknee Basin: The missing lead, connecting McCormick and Rose. *Underwater Speleology* Volume 36 (2): 14- 16.
- Myers, R.L., 1990. Scrub and High Pine. In: *Ecosystems of Florida*. (Myers, R.L. and J.J. Ewel, eds.), pp. 150-193. Orlando: University of Central Florida Press.
- Nassau County. 2011. Future Land Use Map Series. Nassau County, Florida.
- National Park Service (NPS). 1995. Draft General Management Plan, Development Concept Plans, Environmental Impact Statement for Timucuan Ecological and Historic Preserve. U.S. Department of the Interior, Denver Service Center, 6 pp.
- National Speleological Society. 1977. Green Sink Cave System Map. *Underwater Speleology*, Volume 4, Number 5.
- Natural Resources Conservation Service, USDA. 1998. Soil Survey of City of Jacksonville, Duval County, Florida.
- NPS. 1996. Water resources management plan. Timucuan Ecological and Historic Preserve. Jacksonville, Florida. 152pp.
- NeSmith, C.C. and S.S. Jue 2003. Resurvey of the distribution and status of MacGillivray's seaside sparrow and Worthington's marsh wren in Florida. Final Report. Florida Fish and Wildlife Conservation Commission, Tallahassee, Florida, USA. 48pp.
- Neubauer, C., G. Hall, E. Lowe, C. Robison, R. Hupalo, and L. Keenan 2008. Minimum Flows and Levels Method of the St. Johns River Water Management District, Florida, USA. *Environmental Management*, Open access at Springerlink.com. 14 pp.
- Neuendorf, K.K.E., J.P. Mehl, and J. A. Jackson 2005. *Glossary of geology: Alexandria*, American Geological Institute. 779p.
- Newman, C. 1991. C.A.R.L. Archaeological Survey Team Field Notes, May 16, 1991, and Florida Master Site File Archaeological Site Form for site #8MR2057.
- Newman C. and M. Memory 2000. Limited archaeological inspection and testing of the proposed boardwalk corridor, Fanning Springs State Recreation Area, Levy County, Florida. Florida Master Site File Survey #10090. Division of Historic Resources, Florida Department of State, Tallahassee, Florida.
- Newman, J., S. Marynowski, F. Baird, K. O'Neil, C. Newman, T. Rabun, R. Doty, and A. Hodges 2003. St. Marys River management plan. Prepared for St. Marys Management Committee, Folkston, Georgia by Normandeau Associates (formerly Pandion Systems Incorporated), Gainesville, Florida. 141pp +Appendices. Accessed April 2013 at URL <http://www.saintmarysriver.org/>.
- Nidy, L. S. 1974. An Archaeological and Historical Survey of the Rheinhold Property on Fort George Island Duval County, Florida. Miscellaneous Project Report Series Number 12. Performed for Reynolds,

References Cited – Northeast District

- Smith and Hills, Inc. under contract by the Bureau of Historic Sites and Properties; Division of Archives, History and Records Management; Florida Department of State.
- Nolan, T.H. 1974. History of Fort Clinch. Bureau of Historic Sites and Properties, Fl. Dept. of State, Misc. Project Report Series #27. 68pp + appendices.
- North Central Florida Prescribed Fire Working Group. 2012. Memorandum of Understanding between state agencies and organizations using prescribed fire as a public land management tool. Florida Department of Environmental Protection, Division of Recreation and Parks. 30pp.
- North Central Florida Regional Planning Council 2018. North Central Florida Strategic Regional Policy Plan August 2018 Gainesville, Florida 261 pp + Appendices.
- Northeast Florida Regional Council (NEFRC). 2014. Strategic Regional Policy Plan. Jacksonville, Florida. <http://www.nefrc.org/pdfs/srpp/FINAL-SRPP/SRPP%20Complete%20Doc%20-%20Reduced%20Sized.pdf>.
- Noss, R. F. 1988. Effects of edge and internal patchiness on habitat use by birds in a Florida hardwood forest. Unpublished Ph.D dissertation, University of Florida, Department of Wildlife and Range Sciences, Gainesville, Florida.
- Nulty, William H. 1990. Confederate Florida, the Road to Olustee. Tuscaloosa, Alabama.
- Obreza, T., and G. Means 2006. Characterizing agriculture in Florida's Lower Suwannee River Basin area. University of Florida, Institute of Food and Agricultural Sciences SL 241. 15pp. Website accessed on 4 September 2012 <http://edis.ifas.ufl.edu/ss460>.
- Ocean Highway and Port Authority (OHPA). 2014. Strategic Master Plan. Nassau County, Florida. <http://www.fbfl.us/DocumentCenter/View/14381>
- Odum, H.T., J. Davis, W. Sloan, D. Caldwell, G. Brodhead 1953. Productivity of Florida's springs: Project NONR 580 (02). Semi-annual report to Biology Division, Office of Naval Research, Washington D.C. 34pp.
- Odum, H. T. 1957. Primary Production Measurements in Eleven Florida Springs and Marine Turtle Grass Community. Limnological Oceanography, Volume 2, 85- 97pp.
- Office of Resiliency and Coastal Protection. 2016. Rainbow Springs Aquatic Preserve Management Plan. Florida Department of Environmental Protection. 122p.
- Olsen Associates Incorporated 1999b. Fort George Inlet shoreline erosion study. FDEP Project Number 67611. (March 1999) Submitted to Division of Recreation and Parks, Florida Department of Environmental Protection, Tallahassee, Florida. 71pp + 4 Appendices.
- Olsen Associates Incorporated 2006. South Amelia Island shoreline stabilization project: Phase I- Beach restoration and Phase II- Structures monitoring report (December 2006) Submitted to Florida Park Service, Florida Department of Environmental Protection, Tallahassee, Florida. 49pp + 8 Appendices.

References Cited – Northeast District

- Olsen, E.J. 1995. Coastal engineering assessment Fort Clinch, Nassau County, Florida. Prepared for Development Management Services, Inc, and Friends of Fort Clinch, Inc. by Olsen Associates Inc., Jacksonville, Florida. May 1995. 27pp.
- Olsen, E.J. 2013. Investigation of Groin Field Modification – Ft. Clinch Ft. Clinch State Park, Nassau County, Florida. Prepared for Florida Department of Environmental Protection by Olsen Associates Inc., Jacksonville, Florida. May 2013. 17pp.
- Opdyke, John B., ed. 1974. Alachua County, a Sesquicentennial Tribute. Gainesville, Florida: Alachua County Historical Commission.
- Opper, S. C. 1982. The hydrogeology of Lake Wauberg and vicinity, Alachua County, Florida. Master's thesis, University of Florida.
- Orzell, S.L. and A.F. Johnson. n.d. Draft Community Characterization Abstract for Coastal Interdunal Swale. FNAI. 9 pp.
- Outcalt, K. W. 2000. The longleaf pine ecosystem of the south. *Native Plants Journal*, Volume 1, Number 1, 9pp.
- Padula, Katherine M., "Re-Placing the Plantation Landscape at Yulee's Margarita Plantation" (2017). *USF Tampa Graduate Theses and Dissertations*.
<https://digitalcommons.usf.edu/etd/7072>
- Parchure, T.M. 1982. St. Marys Entrance glossary of inlets: report #11. Florida Sea Grant College. Technical report #44. 46pp.
- Parencia, C. R., Jr. 1978. 120 Years of Research on Cotton Insects in the United States. U.S.D.A. Handbook #515, March 1978. Washington, D.C.: Government Printing Office.
- Parker, B., C.J. Anderson, D. Pearson, C.M. Romagosa, and K.S. Saylor. Status of Capybara (*Hydrochoerus hydrochaeris* Rodentia: Hydrochaeridae) and potential for Establishment in Florida. In Press.
- Parker, I. 1992. Idella: Marjorie Rawlings' "Perfect Maid." Gainesville, Florida: University Press of Florida. 135 pp.
- Patterson, C.P. 1875. Entrance to St. Marys River and Fernandina Harbor. U. S. Coastal Survey. (Map)
- Payne, D.F. 2010. Effects of sea-level rise and pumpage elimination on saltwater intrusion in the Hilton Head Island area, South Carolina, 2004–2104. U.S. Geological Survey Scientific Investigations Report 2009–5251, 83pp.
- Pearson, P. G. 1951. Mammals of Gulf Hammock, Levy County, Florida. M. S. Thesis, University of Florida, Gainesville, Florida. 155 pp.
- Peck, M.F., K.W. McFadden, and D.C. Leeth 2005. Effects of decreased groundwater withdrawal on groundwater levels and chloride concentrations in Camden County Georgia and groundwater

References Cited – Northeast District

- levels in Nassau County, Florida from September 2001 to May 2003. United States Geological Survey, Scientific Investigations report 2004-5295, Reston, Virginia. 36pp. Peek, H. 1951. Cessation of flow of Kissingen Spring in Polk County, Florida. Florida Geological Survey, Report of Investigations, Number 7. Water Resource Studies. 73-92pp.
- Peeples, H.C. 1976. Cedar Key Fire June 6 through 11, 1955. Unpublished report. 6 pp.
- Perry, L and K. Williams. 1996. Effects of salinity and flooding on seedlings of cabbage palm (*Sabal palmetto*). *Oecologia* Volume 105.428-434 pp.
- Phelps, G.G. 1994. Hydrogeology, water quality, and potential for contamination of the Upper Floridan aquifer in the Silver Springs ground-water basin, central Marion County, Florida. U.S. Geological Survey, Water-Resources Investigations Report 92-4159, Tallahassee, Florida.
- Phelps, G.G. 1994. Water Resources of Duval County, Florida. U.S. Geological Survey. WaterResources Investigations Report 93-4130.
- Pietro, K.C., Chimney, M.J. and Steinman, A.D., 2006. Phosphorus removal by the *Ceratophyllum*/periphyton complex in a south Florida (USA) freshwater marsh. *Ecological Engineering*, 27(4), pp.290-300.
- Pilny, P.E., C. T. Grantham, J.N. Schuster, D. L. Stankey. 1988. Soil Survey of Citrus County Florida. USDA, Soil Conservation Service. 192 pp. + maps.
- Pinto, G., Bielmyer-Fraser, G.K., Goldberg, N., Ouellette, A., Le, A., Pyati, R., Zoellner, B., Closmann, C. 2019. 2018-2019 State of the River Report for the Lower St. Johns River Basin, Florida: Water Quality, Fisheries, Aquatic Life, & Contaminants (LSJR). Prepared for the City of Jacksonville, Environmental Protection Board. University of North Florida, Jacksonville, Florida 334pp.
- Pirkle E. 1956. Notes on physiographic features of Alachua County, Florida. Quarterly Journal of the Florida Academy of Sciences Vol. 19 No. 2-3. Gainesville, Florida. June-September 1956. 168-182pp.
- Pirkle, E. 1958. Lithologic features of Miocene sediments exposed in the Devil's Millhopper, Florida. *Journal of the Florida Academy of Sciences* 21(2):149- 161 pp.
- Pirkle, E., W. Yoho and A. Allen 1965. Hawthorne, Bone Valley and Citronelle sediments of Florida. *Journal of the Florida Academy of Sciences* 28(1): 7- 58pp.
- Pittman, Craig 2012. Florida's vanishing springs. Article for the Tampa Bay Times posted 25 November 2012. Website accessed on 31 December 2012 at URL (<http://www.tampabay.com/news/environment/water/floridasvanishing-springs/1262988>).
- Pittman, J.R., H.H. Hatzell, and E. T. Oaksford 1997. Spring contributions to water quantity and nitrate loads in the Suwannee River during base flow in July 1995: U.S. Geological Survey Water-Resources Investigations Report 97-415. 12pp.

References Cited – Northeast District

- Pluckhahn, Thomas J., Victor D. Thompson, Nicolas Laracuenta, Sarah Mitchell, Amanda Roberts, Adrienne Sams. 2009 Archaeological Investigations at the Famous Crystal River Site (8C11) (2008 Field Season), Citrus County, Florida. Ms. # 16082 on file with the Florida Division of Historical Resources, Tallahassee, Florida.
- Plum Creek. 2013. What is Envision Alachua. Gainesville, Florida
- Poff, N., B. Richter, A. Arthington, S. Bunn, R. Naiman, E. Kendy, M. Acreman, C. Apse, B. Bledsoe, M. Freeman, J. Henriksen, R. Jacobson, J. Kennan, D. Merritt, J. O'Keeffe, J. Olden, K. Rogers, R. Tharme, A. Warner 2010. The ecological limits of hydrologic alteration (ELOHA): a new framework for developing regional environmental flow standards. *Freshwater Biology*. 2010 (5) 147-170 pp.
- Poff, N. L. and J. K. Zimmerman 2010. Ecological Responses to Altered Flow Regimes: a Literature Review to Inform the Science and Management of Environmental Flows. *Freshwater Biology*. (2010) 55: 194-205.
- Politano, V. 2008. Factors affecting periphyton abundance on macrophytes in a springfed river in Florida. Master thesis. University of Florida, Gainesville, Florida.
- Post, W., J.S. Greenlaw, T.L. Merriam, and L.A. Wood 1983. Comparative ecology of northern and southern populations of the seaside sparrow. Pages 123-136 in T.L. Quay, J. B. Funderburg, D.S. Lee, E.F. Potter, and C.S. Robbins, editors. *The seaside sparrow, its biology and management*. North Carolina Biological Survey and North Carolina State Museum, Raleigh.
- Post, Buckley, Schuh & Jernigan. 2000. Rainbow Springs Preserve 2000 Vegetation Mapping and Change Analysis Report. Prepared for the Florida Department of Environmental Protection, Bureau of Coastal and Aquatic Managed Areas. PBS & J. Tampa, Florida. 10p.
- Post, Buckley, Schuh & Jernigan and Debra Childs Woithe Incorporated. 2007. Rainbow River: 2005 Vegetation Mapping and Evaluating Report. SWFWMD SWIM Project #W419, Southwest Florida Water Management District, Brooksville Florida. 117p.
- Poucher, Michael 2012. Cave exploration in the Old Bellamy Cave System. Accessed June 2012 at URL <http://cavesurvey.com/OldBellamy.HTM>.
- Powell, J.A. and G.B. Rathbun. 1984. Distribution and Abundance of Manatees along the Northern Coast of the Gulf of Mexico. *Northeast Gulf Science*. Volume 7, Number 1, 1-28p.
- Price, F.H. and L.S. Smith. 2012. Fanning Springs State Park research trip report part II, Fanning Springs LV00537. Florida Master Site File Survey #18756. Division of Historic Resources, Florida Department of State, Tallahassee, Florida.
- Pringle, C. M. 1997. Exploring how disturbance is transmitted upstream: Going against the flow. *Journal of the North American Benthological Society*. Volume 16, Number 2, 425-438pp.
- Purdy, B. 1996. Archaeological Survey of Proposed Alternate By-Pass, GainesvilleHawthorne State Trail. Archaeological Research Team, Gainesville.

References Cited – Northeast District

- Puri H. S. and R. O. Vernon. 1964. Summary of the geology of Florida and a guidebook to the classic exposures. Special Publication 5 (revised). Florida Geological Survey, Tallahassee, Florida. 312pp.
- Putnam, H.D. 1967. Limiting factors for primary production in a west coast Florida estuary. *Advances in Water Pollution Research* Volume 3: 121-142 pp.
- Quatrefoil/Anderson Consulting 2002. Historic Structures Survey of Unincorporated Alachua County. Florida Master Site File No. 05986.
- Quinlan, E. B. 2003. Consequences of nutrient loading in the Suwannee River and Estuary, Florida. Dissertation, University of Florida 152 pp.
- Quinn, L.N., Ambrosino, J.N. and K.A. Driscoll. 2004. An Archaeological and Historical Survey of the Proposed Improvements at Rainbow Springs State Park in Marion County, Florida. Prepared by Panamerican Consultants, Inc. Tampa, FL. Manuscript on file. Tallahassee, Florida: Florida Dept. of State, Division of Historical Resources.
- Raabe, E. A. and R.B. Stumpf 1996. Monitoring tidal marshes of Florida's Big Bend: Regional variations and geologic influences. United States Geological Survey, United States Department of the Interior, Open-file report 2007-1311, 28 pp.
- Raabe, E.A, A.E. Streck, R.P. Stumpf 1977. Historic topographic sheet to satellite imagery: A methodology for evaluating coastal change in Florida's Big Bend tidal marsh. United States Geological Survey, Center for Coastal and Regional Marine Studies, St. Petersburg, Florida. Open File Report 02-211. 461pp.
- Raabe, E.A., A. E. Streck, R. B. Stumpf 2004. Historic topographic sheets to satellite imagery: A methodology for evaluating coastal change in Florida's Big Bend tidal marsh. United States Geological Survey, United States Department of the Interior, Open-file report 02-211, 50pp. + Plates.
- Raabe, E. A. and E. B. Bialkowska-Jelinska 2007. Temperature anomalies in the Lower Suwannee River and tidal creeks, Florida, 2005. United States Geological Survey, Center for Coastal Geology, St. Petersburg, Florida Openfile report 96-35. 17pp.
- Raabe, E.A. and E.B. Bialkowska-Jelinska 2010. Thermal imaging of the Waccasassa Bay Preserve: Image acquisition and processing. United States Geological Survey, United States Department of the Interior, Open-file report 2010- 1120. 70 pp.
- Raabe, E. A., D. Stonehouse, K. Ebersol, K. Holland, and L. Robbins. 2011. Detection of coastal and submarine discharge on the Florida gulf coast with airborne thermal-infrared mapping system. *The Professional Geologist* 48(5): 42-49.
- Raichle, A.W. 1993. Nassau Sound Inlet Management Plan. October 1993 Draft. Prepared for Nassau Soil and Water Conservation District.
- Raichle, A.W., K.R. Bodge, and E.J. Olsen. 1997. St. Marys Entrance Inlet Management Study. Prepared for Nassau Soil and Water Conservation District. 486pp + appendices.

References Cited – Northeast District

- Raichle, A.W. and E.J. Olsen 1998. "Fort Clinch Shoreline Stabilization Feasibility Study". Technical report prepared for Florida Department of Environmental Protection, Division of Recreation and Parks. Olsen Associates Inc., Jacksonville Florida. 64pp +Appendices.
- Ramnarine, R. 2003. Predicting Phosphatic soil distribution in Alachua County, Florida. Master of Science Thesis, University of Florida, Gainesville. 86pp.
- Randall, J. 1997. Ftort George Island poster presented at the 1997 Ecological Society of America Annual Meeting, Albuquerque, New Mexico.
- Randazzo, A.F., and D.S. Jones 1997. Geology of Florida. University Press of Florida, Gainesville, Florida. 327pp.
- Reaver, N. G. F., Kaplan, D. A., Mattson, R. A., Carter, E., Sucsy, P. V., & Frazer, T. K. (2019). Hydrodynamic controls on primary producer communities in spring-fed rivers. *Geophysical Research Letters*, 46, 4715–4725. <https://doi.org/10.1029/2019GL082571>.
- Rawlings, M. K. 1942. Cross Creek. New York, N.Y.: Charles Scribner's Sons. 368 pp.
- Reddy, K.R., D. Dobberfuhl, C. Fitzgerald, M. Cohen, T. Frazer, W. Graham, J. Jawitz, D. Kaplan, P. Inglett, J. Martin, T. Osborne, P. Burger, A. Canion, M. Coveny, E. Lowe, R. Mattson, J. Slater, P. Sucsy. 2017 Collaborative Research Initiative on Springs Protection and Sustainability (CRISPS). UF Contract # 27789, Final Report December 2017. Southwest Florida Water Management District, Brooksville, Florida. 1085p.
- Reed, D. L. 2012. Population genetics of Florida mice (*Podomys floridanus*) over 50 years. Report submitted to FDEP, Division of Recreation and Parks, March 21, 2012. 1 pp.
- Repp, A. C. 1992. Management Summary: Osceola Miscellaneous Survey Areas II-FY92, Osceola District, Osceola National Forest, Florida, Baker and Columbia Counties. Report by the USDA Forest Service.
- Reve, W. 2004. Personal communication to District 2 Florida Park Service on 4 August 2004. University of Florida, Soil and Water Science Department, Gainesville, Florida.
- Rhue, R. D., W. Reve, and J. Thomas 1996. Interim Report to the Florida Park Service for a permit to collect soil and water samples of the cattle dip vat from Dudley Farm State Historic Site. Report from University of Florida, Soil and Water Science Department, Gainesville, Florida.
- Rhue, R. D., 1997. Interim Report and renewal request for abandoned cattle dip vats at Dudley Farm and Paynes Prairie State Preserve. Report from University of Florida, Soil and Water Science Department, Gainesville, Florida. 2pp.
- Richards, D.R, and J.E. Clausner 1988. Feasibility of sand bypassing systems for reducing maintenance dredging in the St. Marys River Entrance Channel. Technical report prepared for Department of the Navy, St. Marys Georgia. Department of the Army, Vicksburg, Mississippi. 21pp.

References Cited – Northeast District

- Riedinger-Whitmore, M. A., T. J. Whitmore, J. M. Smoak, M. Brenner, A. Moore, J. Curtis, and C. L. Schelske 2005. Cyanobacterial proliferation is a recent response to eutrophication in many Florida lakes: A paleolimnological assessment. *Lake and Reservoir Management* 21(4): pp 423-435.
- Riley, I., B. Davis, K. D. Perkins, K. M. Davis and A. W. Barkdoll., Floristic inventory of Dudley Farm Historic State Park collections in: University of Florida Herbarium Collections Catalog, Florida Museum of Natural History, Gainesville, FL. Published on the internet at <http://www.flmnh.ufl.edu/herbarium/cat/> Accessed on October 2014.
- Riley, R.J. 2005. Memories of Rainbow Springs: The History of Rainbow Springs From the Time Small Farms were settled Near the Headwaters of the Springs to the Creation of Today's Rainbow Springs State Park. Fruit Tree Press. 32p.
- Ritorto, M., E.J. Sreaton, J.B. Martin, P.J. Moore 2009. Magnitudes and chemical effects of diffuse and focused recharge in an eogenetic karst aquifer: an example from the unconfined Floridan aquifer. *Hydrogeology Journal*. Volume 17(7), 1687-1698pp.
- Ritter, M. N. 1991. The Hydrogeology and Origin of Alachua Sink, Alachua County, Florida. Unpublished Master's Thesis, University of Florida.110pp.
- Rivadeneira, C. G. 2010. Fifty years of anthropogenic pressure: temporal genetic variation of the endemic Florida mouse (*Peromyscus floridanus*). M.S. thesis, University of Florida, Gainesville, Florida. 59 pp.
- Robison, C. P., G. B. Hall, C. Ware, and R. Hupalo 1997. Water management alternatives: Effects on lake levels and wetlands in the Orange Creek Basin. Special Publication SJ97-SP8. St. Johns River Water Management District, Palatka, Florida. 177pp + Appendices.
- Rogers, J.A., Jr. and H.T. Smith. 1995. Set-back distances to protect nesting bird colonies from human disturbance in Florida. *Conservation Biology* 9(1):89-99.
- Rosati, J.D., T.L. Walton and K. Bodge 2002. Coastal engineering manual (Chapter 2, Part III): Longshore sediment transport. Technical document, 30 April 2002, United States Army Corps of Engineers, Washington D.C. EM1110- 21100. 119pp.
http://publications.usace.army.mil/publications/engmanuals/EM_1110-2-1100_vol/PartI/PartI.htm
- Rosenau, J.C., G. L. Faulkner, C. W. Hendry, and R. W. Hull 1977. Springs of Florida. Bulletin 31 (Revised). United States Geological Survey. 461pp.
- Rostlund, E. 1960. The geographic range of the historic bison in the southeast. *Annals Assoc. Amer. Geographers* 50:395-407.
- Rupert, F.R., and J.D. Arthur 1990. The geology and geomorphology of Florida's coastal marshes. Florida Geological Survey Open-File Report Number 34. Florida Geological Survey, Tallahassee, Florida. 11, 13 pp.

References Cited – Northeast District

- Rupert, F. R. 1996. The Geomorphology and Geology of Taylor County, Florida. Open File Report No. 70, Florida Geological Survey, Division of Administrative and Technical Services, State of Florida Department of Environmental Protection, Tallahassee. 7 pp.
- Russo, M., A. S. Cordell, and D. L. Ruhl. 1993. The Timucuan Ecological and Historic Preserve, Phase III: Final Report. SEAC Accession Number: 899. Florida Museum of Natural History, Gainesville, Florida. 247 pp.
- Russo, M. and R. Sauders. 1999. Final Management Recommendations for Rollin's Bird Sanctuary Shell Ring (8Du7510). Unpublished Report to Bureau of Parks, Florida Department of Environmental Protection, 6 pp.
- Rutledge, A. 1977. Hydrologic reconnaissance of Tsala Apopka Lake, Citrus County, Florida: U.S. Geological Survey Open-File Report 77-89, 1 sheet.
- Sauer, J.R., J.E. Hines, J.E. Fallon, K.L. Pardieck, D.J. Ziolkowski, Jr., and W.A. Link 2012. The North American Breeding Bird Survey, Results and Analysis 1966 - 2011. Version 07.03.2013 USGS Patuxent Wildlife Research Center, Laurel, Maryland.
- Sauer, J. R., J. E. Hines, J. E. Fallon, K. L. Pardieck, D. J. Ziolkowski, Jr., and W. A. Link 2014. The North American breeding bird survey, results and analysis 1966 - 2013. Version 01.30.2015 USGS Patuxent Wildlife Research Center, Laurel, Maryland.
- Scafidi, John. Aug. 25, 1996. Telephone Interview of Ranger Sally Morrison.
- Scavia, D., J.C. Field, D.F. Boesch, R.W. Buddemeier, V. Burkett, D.R. Cayan, M. Forgarty, M.W. Harwell, R.W. Howarth, C. Mason, D.J. Reed, T.C. Royer, A.H. Sallenger, J.G. Titus 1999. Climate change impacts on U.S. coastal and estuarine ecosystems. *Estuaries*, Volume 25, Number 2, 149-164 pp.
- Schmid, J.R. 1998. Marine turtle populations of the west-central coast of Florida: tagging studies at Cedar Keys, Florida, 1986-1995. *Fishery Bulletin*, Volume 96, Number 3. 589-602 pp.
- Schneider, J. W., S. B. Upchurch, J. Chen and C. Cain 2008. Simulation of Groundwater Flow in North Florida and South Central-Georgia: A Three Dimensional Model of Groundwater Flow in the Surficial, Intermediate, and Floridan Aquifer Systems. Suwannee River Water Management District. 99 pp.
- Schwarzer, A.C. 2013. Worthington's Marsh Wren Abundance and Habitat Associations in Northeast Florida. Proposal to Florida's State Wildlife Grants Program. 4pp.
- Schweitzer, D., M. Minno, and D. Wagner 2011. Rare, declining and poorly known butterflies and moths (Lepidoptera) of forests and woodlands in the eastern United States. United States Department of Agriculture Forest Service, Morgantown, West Virginia. 517pp.
- Schulte, S., S. Brown, D. Reynolds, and the American Oystercatcher Working Group 2007. A conservation action plan for the American oystercatcher (*Haematopus palliatus*) for the United States Atlantic and Gulf Coasts, Version 2.0. Manomet Center for Conservation Sciences, Manomet, Massachusetts. 43 pp.

References Cited – Northeast District

- Schweitzer, D., M. Minno, and D. Wagner 2011. Rare, declining and poorly known butterflies and moths (Lepidoptera) of forests and woodlands in the eastern United States. United States Department of Agriculture Forest Service, Morgantown West Virginia. 517 pp.
- Scott et al. 2001. Geologic Map of the State of Florida. Florida Geological Survey, Tallahassee, Florida.
- Scott, Thomas M. 1983. The Hawthorn Formation of northeastern Florida. Part I: The geology of the Hawthorn Formation of northeastern Florida. Report of Investigation Number 94. Florida Geological Survey, Tallahassee, Florida. 1-35pp.
- Scott, T. 1982. A comparison of the cotype localities and cores of the Miocene Hawthorn Formation in Florida. In: Miocene of the Southeastern U. S., Proceedings of the Symposium at Tallahassee, Florida, December 4-5, 1980. (Scott, T. M., and S. B. Upchurch, eds.) Florida Geological Survey Special Publication 25, 237-246pp.
- Scott, T. M. 1988. The lithostratigraphy of the Hawthorne Group (Miocene) of Florida. Florida Geological Survey Bulletin. 59, 148pp.
- Scott, T. M. 1991. The Geology of the Santa Fe River Basin, Central-northern Peninsular Florida. in Hydrogeology of the Western Santa Fe River Basin: Field Trip Guidebook No. 32. Southeastern Geological Society, Tallahassee, FL. 62 pp.
- Scott, T. M. 1992. A geological overview of Florida. Florida Geological Survey, Tallahassee. Open File Report No. 50. 78 pp.
- Scott, T.M. 2001. Text to accompany the geologic map of Florida. Florida Geological Survey Open File Report 80. 29pp.
- Scott, T. M., G. H. Means, R. C. Means, and R. P. Meegan. 2002. First Magnitude Springs of Florida. Open File Report No. 85. Florida Geological Survey. 138 pp.
- Scott, T. M., G. H. Means, R. P. Meegan, R. C. Means, S. B. Upchurch, R. E. Copeland, J. Jones, T. Roberts, and A. Willet 2004. Springs of Florida. Florida Geological Survey, Bulletin Number 66. Tallahassee, Florida. 377pp.
- Scott, T.M. 2005. Revisions to the geomorphology of Florida focusing on the eastern panhandle and north-central Florida. In Southeastern Geological Society Field Trip Guidebook 44. Pp. 18-36.
- Scott, T., G. H. Means and S. B. Upchurch 2014. Geology of Citrus County Florida. Southeastern Geological Society, Guidebook Number 60. 49pp.
- Screaton, E., J. Martin, B. Ginn, and L. Smith 2004. Conduit properties and karstification in the Santa Fe River Sink-Rise system of the Floridan aquifer: Ground Water, v. 42, p. 338–346.
- Sears, William H. 1962. Hopewell Affiliations of Certain Sites on the Gulf Coast of Florida. American Antiquity, Volume 28, pp. 5-18.

References Cited – Northeast District

- Seavey, J.R., W.E. Pine III, P. Frederick, and L. Sturmer, and M. Berrigan 2011. Decadal changes in oyster reefs in the Big Bend of Florida's Gulf Coast. *Ecosphere*. Volume 2, Number 10, Article 114. 14 pp.
- Sepulveda, A. A., B. G. Katz, and G. L. Mahon 2006, Potentiometric Surface of the Upper Floridan Aquifer in the Ichetucknee Springshed and Vicinity, Northern Florida, September 2003: U.S. Geological Survey Open-File Report 2006-1031, 1 sheet.
- Sepulveda, N. 2002. Simulation of ground-water flow in the Intermediate and Floridan aquifer systems in peninsular Florida. United States Geological Survey Water-Resources Investigations Report 02-4009. 130, 138 pp.
- Shaban, A., M. Khawlie, C. Abdallah, G. Faour 2005. Geologic controls of submarine groundwater discharge: application of remote sensing to north Lebanon. *Environmental Geology*, Volume 47, 512–522pp.
- Shelly, Z., and W. Magley 2003a. Total maximum daily load for total and fecal coliform bacteria for Tumbling Creek, Alachua County, Florida. Tallahassee, Florida: Watershed Assessment Section, Florida Department of Environmental Protection. September 19, 2003. 17pp.
- Shelly, Z., and W. Magley 2003b. Total maximum daily load for total coliform bacteria for Hatchet Creek, Alachua County, Florida WBID 2688. Tallahassee, Florida: Watershed Assessment Section, Florida Department of Environmental Protection. September 19, 2003. 18pp.
- Shields, J., S. Jose, J. Freeman, M. Bunyan, G. Celis, D. Hagan, M. Morgan, E.C. Pieterston, and J. Zak 2011. Short-term impacts of laurel wilt on redbay (*Persea borbonia* [L.] Spreng.) in a mixed evergreen-deciduous forest in northern Florida. *Journal of Forestry* 109(2):82-88.
- Shepard, H.E., Jr. 1965. The Construction of Fort Clinch. Prepared for the Florida Board of Parks and Historic Memorials.
- Silvanima, J., P. Hansard and D. Ouellette 2008. Florida Groundwater Quality: Monitoring network summary 1994-1997. Florida Department of Environmental Protection. Tallahassee, Florida.
- Simmons, R., S. Vince, and S. Humphrey 1989. Hydric hammocks: A guide to management. United States Fish and Wildlife Service Biological Report 85 (7.26 Supplement). United States Department of the Interior, Fish and Wildlife Service, Washington D.C. 89pp.
- Simons, R. W., S. W. Vince, and S. R. Humphrey 1989. Hydric hammocks: A guide to management. United States Fish and Wildlife Service Biological Report 85 (7.26 Supplement). United States Department of the Interior, Fish and Wildlife Service, Washington D.C. 89 pp.
- Skiles, W. A., A. Hayes and P. L. Butt 1991. Ichetucknee hydrogeology study. Karst Environmental Services, High Springs, Florida. 150pp.
- Skirvin, R. 1962. The underground course of the Santa Fe River near High Springs, Florida. University of Florida Gainesville, Florida. M.S. Thesis, 52pp.

References Cited – Northeast District

- Slabaugh, J.D., A.O. Jones, W.E. Puckett, and J.N. Schuster 1996. Soil Survey of Levy County, Florida. U.S.D.A., Natural Resource Conservation Service. 297 pp. + maps.
- Sloan, W. C. 1956. The distribution of aquatic insects in two Florida springs. *Ecology*, Volume 37 Number 1. 81-98 pp.
- Smith, Hale G. 1951. Crystal River Revisited, Revisited, Revisited. *American Antiquity*, Volume 17, pp. 143-144.
- Smith, L.A., J.B. Martin, and E. Screamon 2002, Surface water control of gradients in the Floridan Aquifer: Observations from the Santa Fe River Sink-Rise system. Karst Waters Institute Special Publication 7, Hydrogeology and Biology of Post-Paleozoic Carbonate Aquifers, 44-48pp.
- Smith, L. S., J. Stober, H. E. Balbach and W. D. Meyer 2009. Gopher tortoise survey handbook (No. ERDC/CERL-TR-09-7). United States Army Corps of Engineers, Engineer Research and Development Center, Champaign Illinois, Construction Engineering Research Lab. 50 pp.
- Smith, L. L. and J. M. Howze 2016. Gopher tortoise (*Gopherus polyphemus*) surveys and population evaluations. Final report Joseph W. Jones Ecological Research Center, Contract #13161 to Florida Fish and Wildlife Conservation Commission, 24 June 2016. 50 pp.
- Smith, R. C., J. S. Dunbar, M. Faught, G. Farr and W. O. Gifford 1997. An underwater archaeological survey in the Santa Fe River, Florida, July 1997. Florida Archaeological Reports 36. FL. Department of State, Division of Historical Resources, Bureau of Archaeological Research Tallahassee, Florida. 77 pp.
- Snyder, H. E. 2007. Gopher tortoise (*Gopherus polyphemus*) population estimates on the south side of Paynes Prairie Preserve State Park, Florida. Florida Department of Environmental Protection, Division of Recreation and Parks. 11pp.
- Soil Conservation Service, USDA. 1978. Soil Survey of City of Jacksonville, Duval County, Florida.
- Soil Conservation Service. 1981. 26 ecological communities of Florida. USDA., Gainesville, Florida.
- Soil Conservation Service. 1991. Interim Soil Survey Report Maps and Interpretations Levy County, Florida.
- SCS no date. Draft Soil Survey of Taylor County, Florida. U. S. Department of Agriculture, Soil Conservation Service.
- Soil Survey Staff, Natural Resources Conservation Service, United States Department of Agriculture. Official Soil Series Descriptions [Online WWW]. Available URL: "<http://soils.usda.gov/technical/classification/osd/index.html>" [Accessed 23 August 2005].
- Soil Survey of City of Jacksonville, Duval County, Florida. 1998. Natural Resources Conservation Service, United States Department of Agriculture.

References Cited – Northeast District

- Somma, L. A., Cresswell, S. and J. Dunford 2013. Rediscovery of the Florida Scorpionfly, *Panorpa floridana* Byers (Mecoptera: Panorpidae). *Insecta Mundi* 00303: 1–5.
- Southall, P. D. 1991. The Relationship Between Wildlife and Highways in the Paynes Prairie Basin. Lake City, Florida: Florida Department of Transportation, District 2. 31pp.
- Southeastern Archaeological Research, Inc. 2002. Cultural Resource Survey. Proposed Cell Tower Site: Plantation Road Perry, Taylor County, Florida. Florida Master Site File Survey number 07933.
- Southerland, J. K. 1994. Addendum to the Gainesville-Hawthorne Rails to Trails Survey. Florida Department of Transportation, Lake City.
- Southwest Florida Water Management District (SWFWMD) 1999. Crystal River/Kings Bay Surface Water Improvement and Management (SWIM) Plan. Southwest Florida Water Management District, Brooksville, Florida. 58pp.
- SWFWMD 1999. Northern Tampa Bay minimum flows and levels white papers: White papers supporting the establishment of minimum flows and levels for isolated cypress wetlands, category 1 or 2 lakes, seawater intrusion, environmental aquifer levels, and Tampa Bypass Canal. Peer review Final draft March 19, 1999. Brooksville, Florida, 9 pp.
- SWFWMD 2001a. Springs Coast Comprehensive Watershed Management Plan 2001. Brooksville, Florida, 118 pp.
- SWFWMD 2001b, Withlacoochee River Comprehensive Watershed Management Plan 2001: Brooksville, Florida, 107 pp.
- SWFWMD. 2004. Surface Water Improvement and Management (SWIM) Plan. Southwest Florida Water Management District, Brooksville, Florida. 72p.
- SWFWMD 2006a. Minimum and guidance levels for Fort Cooper Lake in Citrus County, Florida, October 2005. Southwest Florida Water Management District, Brooksville, Florida. 40 pp.
- SWFWMD 2006b. Southern Water Use Caution Area: Recovery Strategy. Southwest Florida Water Management District, Tampa Florida. 134pp. + Appendices.
- SWFWMD 2007. Minimum and guidance levels for Tsala Apopka Lake in Citrus County, Florida, January 2007. Southwest Florida Water Management District, Brooksville, Florida. 87 pp.
- SWFWMD 2008. Weeki Wachee River system recommended minimum flows and levels, October 30 2008 Final. Southwest Florida Water Management District, Brooksville, Florida. 235 pp.
- SWFWMD 2010. Recommended minimum flows for the Homosassa River system, July 12 2010 Peer review draft. Southwest Florida Water Management District, Brooksville, Florida. 176 pp.
- SWFWMD 2015a. Crystal River/Kings Bay, Citrus County. Southwest Florida Water Management District website accessed on 20 October 2015 at URL (<http://www.swfwmd.state.fl.us/springs/kings-bay/>).


References Cited – Northeast District

- SWFWMD 2015b. Homosassa Springs, Citrus County. Southwest Florida Water Management District website accessed on 20 October 2015 at URL (<http://www.swfwmd.state.fl.us/springs/Homosassa/>).
- SWFWMD. 2015. Surface Water Improvement and Management Plan: A Comprehensive Conservation and Management Plan. South West Florida Water Management District, Brooksville, Florida. 121p.
- SWFWMD 2016. Crystal River/Kings Bay Surface Water Improvement and Management (SWIM) Plan: A comprehensive conservation and management plan. Southwest Florida Water Management District, Brooksville, Florida 141pp.
- SWFWMD 2016. Final report for Rainbow River 2015 aquatic vegetation coverage. March 21, 2016. Scientific Report 15-7180-01. Southwest Florida Water Management District, Brooksville Florida. 79 pp.
- SWFWMD 2016a. Homosassa Springs, Citrus County. Southwest Florida Water Management District, Springs Dashboard website accessed on 25 October 2016 at URL (<http://www.swfwmd.state.fl.us/springs/homosassa/>).
- Southwest Florida Water Management District (SWFWMD) 2016b. Water Management Information system. Southwest Florida Water Management District, website accessed on 25 October 2016 at URL. <http://www.swfwmd.state.fl.us/data/>
- SWFWMD 2017. Draft Homosassa Surface Water Improvement and Management (SWIM) Plan: A comprehensive conservation and management plan. Southwest Florida Water Management District, Brooksville, Florida 141 pp.
- SWFWMD. 2018a. Technical memorandum for the evaluation of the factors affecting flow and levels in the Rainbow River: Event 1. #17-7180-10, March 8, 2018. Southwest Florida Water Management District, Brooksville, Florida. 75p.
- SWFWMD. 2018b. Technical memorandum for the evaluation of the factors affecting flow and levels in the Rainbow River: Event 2. #17-7180-10, September 5, 2019. Southwest Florida Water Management District, Brooksville, Florida. 75p.
- SWFWMD. 2019. Technical memorandum for the evaluation of the factors affecting flow and levels in the Rainbow River: Event 3. TWA 17TW00000872, District Project #WR07. #17-7180-10, February 7, 2019. Southwest Florida Water Management District, Brooksville, Florida. 77p.
- SWFWMD. 2020a. Technical memorandum for the evaluation Springs Coast submerged aquatic vegetation: Summer 2019. TWA 19TW0002629, District Project #WS01. #19-7180-04, January 21, 2020. Southwest Florida Water Management District, Brooksville, Florida. 63p.
- SWFWMD. 2020b. Technical memorandum for the evaluation Springs Coast submerged aquatic vegetation: Winter 2020. TWA 19TW0002629, District Project #WS01. #19-7180-04, June 5, 2020. Southwest Florida Water Management District, Brooksville, Florida. 66p.

References Cited – Northeast District

- SWFWMD. 2021a. Rainbow Springs Spring Dashboard. Southwest Florida Water Management District , Tampa, Florida. Accessed October 2021 at URL <https://www.swfwmd.state.fl.us/projects/springs/rainbow/dashboard>.
- SWFWMD. 2021b. Technical memorandum for the evaluation Springs Coast submerged aquatic vegetation: Winter 2021. TWA 20TW0003166, District Project #WS01. #20-7180-04, May 14, 2021. Southwest Florida Water Management District, Brooksville, Florida. 74p.
- SWFWMD. 2021c. Environmental Data Portal: Water quality. Southwest Florida Water Management District , Brooksville, Florida. Accessed October 2021 at URL <https://www.swfwmd.state.fl.us/resources/datamaps/water-quality-data>.
- SWFWMD. 2021d. Surface Water and Improvement and Management (SWIM) Plan. Southwest Florida Water Management District, Tampa, Florida. Accessed October 2021 at URL <https://www.swfwmd.state.fl.us/projects/swim>.
- SWFWMD. 2021e. Springs Coast Steering, Management and Technical Committees. Southwest Florida Water Management District, Tampa, Florida. Accessed October 2021 at URL <https://www.swfwmd.state.fl.us/projects/springs/springs-coast-steeringmanagement-and-technical-committees>.
- Spechler, R. M. 1991. Personal Communication on file. USGS Water Resources Division, Altamonte Springs, Florida.
- Spechler, R.M. 1994. Saltwater intrusion and the quality of water in the Floridan aquifer system, northeastern Florida. United States Geological Survey WaterResources Investigations Report 92-4174. 84pp.
- Spechler, R.M. and D.M. Schiffer 1995. Springs of Florida. United States Geological Survey, Fact Sheet FS-151-95. 1, 2 pp.
- Spechler, R.M. 2001. The relation between structure and saltwater intrusion in the Floridan aquifer system, northeastern Florida. In Eve L. Kuniansky, [ed.] 2001. United States Geological Survey Karst Interest Group Proceedings, Water-Resources Investigations Report 01-4011, 25-29pp.
- Spencer, S. M. 1984. Geology of Citrus County, Florida. Florida Department of Environmental Protection, Florida Geological Survey, Tallahassee, Florida. Open File Report Number 5, 15 pp. + Maps.
- St. Johns River Water Management District (SJRWMD) 1994a. Minimum surface water levels determined for Pebble Lake, Clay County, Keystone Heights Area (Project # 01-43-5140-DIST-10009). St. Johns River Water Management District Technical Memorandum F.O.R. 93-1358. 14pp.
- SJRWMD 2009. Chapter 40C-2, F.A.C.: Permitting of consumptive uses of water. St. Johns River Water Management District Palatka, Florida. 21pp.
- SJRWMD 2010. Chapter 40C-8, F.A.C.: Minimum flows and levels. St. Johns River Water Management District Palatka, Florida. 12pp.

References Cited – Northeast District

- SJRWMD 2011. Hydrologic data. Online GIS data retrieval system.
<http://www.sjrwmd.com/toolsGISdata/index.html>
- SJRWMD 2011. Clay-Putnam prevention and recovery development process: Interagency agreement.
-  SJRWMD 2013. Hydrologic data reports: Online tools, GIS and data. Accessed April 2013 at URL
<http://floridaswater.com/hydroconditionsreport/>
- St. Johns River Water Management District & Suwannee River Water Management District 2015. Joint assessment of the regional changes in the level and configuration of the potentiometric surface of the Upper Floridan aquifer in southeastern Georgia and northeast Florida. Technical Document September 2015. St. Johns River Water Management District, Palatka, Florida and Suwannee River Water Management District, Live Oak, Florida. 40pp.
- SJR & SRWMD 2017. North Florida Regional Supply Plan. Technical Document January 9, 2017. St. Johns River Water Management District, Palatka, Florida and Suwannee River Water Management District, Live Oak, Florida. 442pp.
- SJRWMD 2007. Field Services preliminary data, Mike Roess Gold Head State Park C-0606 Clay County, Florida: Aquifer system monitor well, Lower Floridan C-0606. St. Johns River Water Management District, Palatka, Florida. 43pp.
- SJRWMD. 2011. Clay-Putnam prevention and recovery development process: Interagency agreement.
- SJRWMD 2017. North Florida regional Supply Plan (2015- 2035). January 13, 2017. St. Johns River Water Management District, Palatka, Florida. Suwannee River Water Management District, Live Oak, Florida. 445pp.
- Smith, L. S., J. Stober, H. E. Balbach and W. D. Meyer 2009. Gopher tortoise survey handbook (No. ERDC/CERL-TR-09-7). USACOE, Engineer Research and Development Center Champaign IL, Construction Engineering Research Lab. 50 pp.
- Smith, L. L. and J. M. Howze. 2016. Gopher tortoise (*Gopherus polyphemus*) surveys and population evaluations. Final report Joseph W. Jones Ecological Research Center, Contract #13161 to Florida Fish and Wildlife Conservation Commission, 24 June 2016. 50 pp.
- Smith L. L., J. M. Howze, J. S. Staiger, E. R. Sievers, D. Burr, and K. M. Enge. 2021. Added value: gopher tortoise surveys provide estimates of gopher frog abundance in tortoise burrows. *Journal of Fish and Wildlife Management* 12(1):3–11.
- Somma, L. A., Cresswell, S. and J. Dunford 2013. Rediscovery of the Florida Scorpionfly, *Panorpa floridana* Byers (Mecoptera: Panorpidae). *Insecta Mundi*.
- Steen, D.A., L. Smith, L. M. Conner, Andrea R. Litt, L. Provencher, J. K. Hiers, S. Pokswinski, C. Guyer 2013. Reptile assemblage response to restoration of fire-suppressed longleaf pine sandhills. *Ecological Applications*, Vol. 23, Iss. 1.

References Cited – Northeast District

- Steigerwalt, N.M. 2005. Environmental factors affecting aquatic invertebrate community structure on snags in the Ichetucknee River, Florida. MSc Thesis, University of Florida, Gainesville, Florida. 96 pp.
- Stevenson, J. and F. Rupert 2000. Status of the first magnitude springs in Florida. Florida Department of Environmental Protection. Flyer.
- Stevenson, R.J., A. Pinowska, A. Albertin, and J. O. Sickman 2007. Ecological condition of algae and nutrients in Florida springs: The synthesis report. FDEP Contract WM 858. Florida Department Environmental Protection, Tallahassee, Florida. 57, 58pp.
- Still, D. 2010. Suwannee River Water Management District Director David Still letter to Governor Charlie Crist March 2010. 2pp.
- Stith, B.M., Fitzpatrick, J.W., Woolfenden, G.E. & Pranty, B. (1996) Classification and conservation of metapopulations: A case study of the Florida scrub jay. *Metapopulations and wildlife conservation* (ed. D.R. McCullough), Island Press, Washington D.C., 187-215 pp.
- Stith, B.M. 1999a. Metapopulation dynamics and landscape ecology of the Florida scrub-jay (*Aphelocoma coerulescens*). Ph.D. dissertation. University of Florida, Gainesville, Florida.
- Stith, B.P. 1999b. Metapopulation viability analysis of the Florida Scrub-Jay (*Aphelocoma coerulescens*): a statewide assessment. Final Report to the U.S. Department of the Interior, Fish and Wildlife Service: Contract #1448- 40181-98-M324, Jacksonville, Florida, USA.
- Stokes, A.V., and M. Faught 1996. Underwater archaeological resource assessment survey of Fanning Springs in Levy County, Florida. Florida Department of Environmental Protection, Office of Greenways and Trails, Tallahassee, Florida. Florida Master Site File Survey #5366. Division of Historic Resources, Florida Department of State, Tallahassee, Florida.
- Stokes, A. V. 1997. CRAs of the Plantation Professional Center, Alachua County, Florida. Southeastern Archaeological Research, Gainesville.
- Stout, I. J., and W. R. Marion 1993. Pine flatwoods and xeric pine forests of the southern (lower) coastal plain, in W.H. Martin ed., *Biodiversity of the southeastern United States: lowland terrestrial communities*. New York, J. Wiley, 373-446pp.
- Stowell, D. W. 1996. Timucuan Ecological and Historic Preserve: Historic Resource Study. National Park Service, Southeast Field Area, Atlanta, Georgia.
- Streever, W.J. 1991. Environmental factors affecting densities of the troglobitic crayfish *Procambarus pallidus*. Unpublished honors thesis, University of Florida, Department of Zoology, Gainesville, Florida.

References Cited – Northeast District

- Streever, W.J. 1992a. First record of Corbicula clams within flooded cave systems. Florida Scientist 55(1):35-37.
- Streever, W.J. 1992b. Report of a cave fauna kill at Peacock Springs Cave System, Suwannee County, Florida. Florida Scientist 55(2):125-128.
- Streever, W.J. 1995. Recovery of the cave crayfish population in Peacock Springs, Florida. Brimleyana 22:61-65pp.
- Strong, W.A. 2004. Temporal water chemistry trends within individual springs and within a population of Florida springs. M.S. Thesis, University of Florida 54 pp.
- Suau, S. 2005. Inventory and assessment of hydrologic alterations in the Myakka River Watershed. Report to Sarasota County Water Atlas <http://www.sarasota.wateratlas.usf.edu/watershed/?wshedid=4>
- Sutherland, A., F. Gordu, and S. Jennewein 2021. Minimum levels reevaluation for lakes Brooklyn and Geneva Clay and Bradford Counties, Florida. Minimum levels reevaluation for lakes Brooklyn and Geneva, Clay and Bradford Counties, Florida. Technical Publication SJ2021-04. St. Johns River Water Management District, Palatka, Florida. 69pp.
- Suwannee River Water Management District (SRWMD). 2003. Environmental Monitoring Plan to comply with Suwannee River Water Management District's Madison Blue Springs WUP No. 2-98-00025M, condition number 15, Madison County, Florida. Suwannee River Water Management District, Live Oak, Florida. 13pp.
- SRWMD 2004. Development of a Madison Blue Spring- based MFL. Final Technical Report Suwannee River Water Management District August 2004.
- SRWMD 2005. Minimum flows and levels establishment for Lower Suwannee River & estuary, Little Fanning, and Fanning & Manatee Springs. Final Technical Report. Suwannee River Water Management District, Live Oak, Florida. October 2005. 298pp. +Appendices.
- SRWMD 2006b. MFL establishment for the Waccasassa River, estuary, and Levy (Bronson) Blue Spring. Suwannee River Water Management District, Live Oak, Florida. 258 pp.
- SRWMD 2006a. Surface water quality and biological annual report. Technical Report WR05/06-02, Suwannee River Water Management District, Live Oak, Florida. September 2006. 321pp.
- SRWMD 2007. Minimum Flows and Levels establishment for the Upper Santa Fe River. Final Technical Report Suwannee River Water Management District May 2007. 291 pp.
- SRWMD 2010a. Minimum Flows and Levels establishment for the Lower Santa Fe River including the Ichetucknee River. Draft technical report from Suwannee River Water Management District. ?436 pp.
- SRWMD 2010. 2010 Water supply assessment. Technical report from Suwannee River Water Management District. 110 pp.

References Cited – Northeast District

- SRWMD 2010. Water supply assessment. Technical Document, Suwannee River Water Management District, Live Oak, Florida 110pp.
- SRWMD 2012. Suwannee River Water Management District Water Data Portal. Web-based water quality data database, accessed June 2012 at URL <http://www.mysuwanneeriver.org/rivers.htm>.
- SRWMD 2013. Minimum flows and levels for the Lower Santa Fe and Ichetucknee Rivers and Priority Springs. November 22, 2013 Technical Document, Suwannee River Water Management District, Live Oak, Florida 226pp.
- SRWMD 2014. Recovery strategy: Lower Santa Fe River Basin. April 8, 2014 Technical Document, Suwannee River Water Management District, Live Oak, Florida 63pp.
- SRWMD. 2014. Suwannee River Water Management District Water Data Portal. Web-based water quality data database, accessed July 2014 at URL <http://flsuwanneeriver.civicplus.com/index.aspx?NID=345>.
- SRWMD 2016. Minimum flows and levels for the Middle Suwannee River and priority springs (Draft). Technical Report, Suwannee River Water Management District, Live Oak, Florida. September 2016. 786pp.
- SRWMD 2016. Suwannee River Water Management District Water Data Portal. Web-based water quality data database, accessed September 2016 at URL <http://www.srwmd.state.fl.us/index.aspx?nid=345>.
- SRWMD 2018. Suwannee River Water Management District Water Data Portal. Web-based water quality data database, accessed January 2018 at URL <http://www.mysuwanneeriver.org/portal/springs.htm>.
- SRWMD 2022. Minimum flows and levels for the Middle Suwannee River (Draft). Technical Report, Suwannee River Water Management District, Live Oak, Florida. September 2022. 158pp. +Appendices I-X.
- SRWMD 2023. Suwannee River Water Management District Water Data Portal. Web-based water quality data database, accessed November 2023 at URL <https://www.mysuwanneeriver.com/507/Water-Data-Portal>.
- SRWMD and SJRWMD 2011. Interagency agreement between Suwannee River Water Management District and St. Johns River Water Management District and Florida Department of Environmental Protection. Signed memorandum by SRWMD, SJRWMD, and FDEP September 2011.
- Suwannee River Hydrologic Observatory 1997. The Suwannee River: A Coastal Plain Watershed in Transition. A prospectus from the website <http://suwanneeho.ifas.ufl.edu/>
- Swihart, T. 2011. Florida's water: A fragile resource in a vulnerable state. Resources for the Future Press, New York. 274pp.

References Cited – Northeast District

- Swindell, D. E., Jr. 1949. Plant communities and other factors affecting the deer and turkey populations in Gulf Hammock. M.S. Thesis, University of Florida, Gainesville, Florida. 150 pp.
- Sykes, P.W., Jr. 2004. Annual Survival in the Southeastern Atlantic Coastal Breeding Population of the Painted Bunting. Project No. 23029S212 (formerly 3438.01). Annual Report. 4 pp.
- Sykes, P.W., Jr., and S. Holzman 2005. Current range of the eastern population of Painted Bunting (*Passerina ciris*). North American Birds 59:4-17.
- Tan, Bian H. 1991. A Floristic Inventory of O'Leno State Park and Northeast River Rise State Preserve. M.S. Thesis, University of Florida, Gainesville. 101pp.
- Taniguchi, M., W.C. Burnett, J.E. Cable, and J.V. Turner 2002. Investigation of submarine groundwater discharge.
- Tarbox, D.L. and W.C. Hutchings 2003. Occurrence, enhancement, and utilization of shallow freshwater lenses on barrier islands along the U.S. Atlantic and Gulf Coasts. Presented October 19-23 2003 in Atlanta, Georgia for 2003 Annual meeting and international conference of the American Institute Hydrology: Achieving sustainable water resources in areas experiencing rapid population growth. Abstract proceedings Volume 20 number 1-4, 129-140pp.
- Tesar, L. 1977. An Archaeological Survey of the Proposed Northward Extension of SR238 (Co.R. 29630) from the Entrance of Ichetucknee State Park to SR 240 in Columbia County, Florida.
- Tesar, Louis D. 1980. The Leon County Bicentennial Survey Report: An Archeological Survey of Selected Portions of Leon County, Florida. Bureau of Historic Sites and Properties. Miscellaneous Project Report Series No. 49. Tallahassee, Florida.
- Thomas, B., E. Cummings, and W. Wittstruck 1985. Soil survey of Alachua County, Florida. U. S. Department of Agriculture, Soil Conservation Service. 257pp + maps.
- Thomas, B. P., L. Law, Jr. and D. L. Stankey. 1979. Soil Survey of Marion County Area, Florida. U.S. Department of Agriculture, Soil Conservation Service. 150p. + Map sheets.
- Thomas, J.E. 1998. Distribution, Movement and Extraction of Arsenic in Selected Florida Soils. PhD Dissertation, University of Florida.
- Thompson, F. G. 1989. Letter to Joe Knoll, Acting Director, Division of Recreation and Parks, Department of Natural Resources. May 8, 1989.
- Thompson, F. G. 2000. Freshwater snails and Florida springs. their use as water quality indicator organisms. Abstract from Florida Springs Conference, Natural Gems-Troubled Waters.
- Tihansky, A.B. 2004. Effects of aquifer heterogeneity on groundwater flow and chloride concentrations in the Upper Floridan aquifer near and within an active pumping well field, west central Florida. Water Resources Division Scientific Investigations Report 2004-5268. United States Geological Survey, Tampa, Florida. 75 pp.

References Cited – Northeast District

- Tolleson, D., Rollins, D., Pinchak, W., Ivy, M. and A. Hierman. 1993. Impact of feral hogs on ground-nesting gamebirds. Pp. 76–83 in *Feral swine: a compendium for resource managers* (C. W. Hanselka and J. F. Cadenhead, eds.). Texas Agricultural Extension Service, Kerrville, Texas.
- Torres, J.M., M.F. Dickinson, and L.B. Wayne. 2009. Cultural Resources Survey and Assessment, Paynes Prairie Sheetflow Restoration Project, Alachua County, Florida. SouthArc, Inc.
- Toth, D. 1990. Geohydrologic summary of the Floridan aquifer in coastal areas of Nassau, Duvall, and St. Johns counties. Technical Publication SJ90-5. St. Johns River Water Management District, Palatka, Florida. 51, 59pp.
- Town of Micanopy. 2000. Town of Micanopy Comprehensive Plan 2008. Micanopy, Florida.
- Trommer, J., D. Yobbi, W. McBride 2009. Surfacewater and groundwater interactions along the Withlacoochee River West-Central Florida. United States Geological Survey, United States Department of the Interior, Scientific investigations Report 2009-5124, 5, 53pp.
- Tucker, T. 2005. Researchers find evidence of sturgeon breeding in Withlacoochee River. *The Gainesville Sun*. December 2, 2005. Accessed website on September 2014 at URL <http://www.gainesville.com/article/20051202/SPORTS/51202010>.
- Tye, C. A., D. U. Greene, W. M. Giuliano and R. A. McCleery 2015. Using camera-trap photographs to identify individual fox squirrels (*Sciurus niger*) in the southeastern United States. *Wildlife Society Bulletin* 39(3):645-650.
- United States, P. Hans, and Alexander Macomb. 1837. *Teatre of military operations in Florida, during 1835, 36 & 37*. Florida Map Collection. Washington: Head Quarters of the Army, 1837. <http://digital.lib.usf.edu/?u15.9023>.
- United States Army Corps of Engineers (USACE) 1984. Feasibility report with Environmental Impact Statement (EIS) for beach erosion control- Nassau County Florida (Amelia Island). United States Army Corps of Engineers, Jacksonville, Florida.
- USACE 1999. Nassau County Florida shoreline protection project: Final environmental assessment. United States Army Corps of Engineers, Jacksonville, Florida. 142pp. +Appendices.
- USACE 2011. Maintenance dredging use agreement between Board of Trustees of the Internal Improvement Trust Fund of the State of Florida and Ocean Highway and Port Authority at Fort Clinch State Park. United States Army Corps of Engineers, Jacksonville, Florida. Use Agreement number 0387. 9pp. +Maps.
- U.S. Census Bureau. 2013. State and County Quickfacts. <http://quickfacts.census.gov/qfd/index.html>, 2014.
- U. S. Census. 2015. State and County Quickfacts

References Cited – Northeast District

- U.S. Department of Agriculture (USDA) 1944. Available statewide aerial photography. Washington, D.C. Available on-line at the Florida Aerial Photography: (www.uflib.ufl.edu/digital/collections/FLAP) maintained by the University of Florida. Gainesville, Florida.
- USDA 1960. Aerial photograph DCP-3AA-151, dated January 17, 1960. Washington, D.C. Available on-line at the Florida Aerial Photography: (www.uflib.ufl.edu/digital/collections/FLAP) maintained by the University of Florida. Gainesville, Florida.
- U.S. Department of the Army, 1971? Forts in Alachua County During the Second Seminole War. Office of the Chief of Military History.
- U.S. Department of Agriculture, Soil Conservation Service. 1979. Soil Survey of Marion County Area, Florida. In cooperation with University of Florida, Institute of Food and Agricultural Sciences, Agricultural Experiment Stations, Soil Science Department.
- U. S. Department of Commerce, Bureau of the Census. 2000. U. S. Census 2000.
- U.S. Department of Commerce, Bureau of Economic Analysis. 2014. 2013 Personal Income Summary/Per Capital Personal Income. <http://www.bea.gov/itable/>.
- U.S. Department of the Interior (USDI), National Park Service. 1936a. E.C.W. Camp Florida SP-5, Plan – Foot Trails. Branch of Planning and State Park Cooperation. Drawing Numbers 4-FLA-5-206- A, 4-FLA-5-206-B.
- USDI, National Park Service. 1936b. E.C.W. Camp Florida SP-5, Lake Soundings. Branch of Planning and State Park Cooperation. Drawing Number SP-FLA-5-640- 7003.
- United States Department of Labor and Tucker, James F., Capt. 1893. Map of the phosphate fields of Florida. Florida Map Collection. Washington, D.C.: Norris Peters Co., 1893. <http://digital.lib.usf.edu/?u15.9026>.
- United States Environmental Protection Agency (EPA) 1975. Memorandum to Corporate Facilities Services, General Electric Company. United States Environmental Protection Agency, Washington DC. January 1975. 1 pp.
- EPA. 1995. Watershed protection: A statewide approach. EPA 841-R-95-004. Office of Water, Washington, D.C.
- EPA 2000. In Situ treatment of soil and groundwater contaminated with chromium: Technical resource guide. National Risk Management Research Laboratory, U.S. Environmental Protection Agency, Cincinnati, Ohio. October 2000. EPA 625/R-00/004. 97 pp.
- EPA 2006. Second five-year review report for Cabot Carbon/ Koppers Superfund Site, Gainesville, Alachua County, Florida. EPA ID #FLD 980709356. U.S. Environmental Protection Agency, Atlanta, Georgia. April 2006. 131 pp.
- EPA 2016. Toxic release inventory program. U.S. Environmental Protection Agency web-based database accessed May 2016 at URL <https://www.epa.gov/toxics-release-inventory-tri-program>.

References Cited – Northeast District

- U.S. Fish and Wildlife Service. 1990. Recovery Plan for the Florida Scrub Jay. United States Fish and Wildlife Service, Atlanta, Georgia. 23 pp.
- U.S. Fish and Wildlife Service. 2001. Endangered and threatened wildlife and plants; final determinations of critical habitat for wintering piping plovers; final rule. FR 66(132):36038-36143.
- U.S. Fish and Wildlife Service, 2007. National Bald Eagle Management Guidelines. US Fish and Wildlife Service, May, 2007. 25pp.
- United States Geological Survey (USGS) 1895. Florida: Tsala Apopka sheet, 15 minute topographic map; Tsala Apopka, Fla. N2845-W8215/15. United States Department of the Interior Geological Survey. Washington, D.C.
- USGS 1954. Inverness quadrangle, Florida – Citrus Co., 7.5 minute series (topographic) map; Inverness, Fla., SE/4 Inverness 15' quadrangle N2845/W8215/7.5, 1954, AMS 4541 IV SE-Series V847. United States Department of the Interior Geological Survey. Washington, D.C.
- USGS 2012. United States Geological Survey Surface-Water Data for Florida. Web-based Water Quality Data Database, accessed June 2012 at URL <http://waterdata.usgs.gov/fl/nwis/sw>.
- USGS. 2014. United States Geological Survey surface-water data for Florida. Webbased Water Quality Data Database. Accessed on July 2014 at URL <http://waterdata.usgs.gov/fl/nwis/current/?type=flow>.
- USGS 2016. United States Geological Survey Surface-water data for Florida. Web-based water quality database, accessed May, September, October 2016 at URL <http://waterdata.usgs.gov/fl/nwis/sw>.
- USGS 2018. United States Geological Survey Surface-Water Data for Florida. Web-based Water Quality Data Database, accessed January 2018 at URL <http://waterdata.usgs.gov/fl/nwis/sw>.
- USGS. 2021a. Florida Integrated Science Center (FISC). Water Resources Division: Real-time/Historical Data. Accessed October 2021 From URL <https://www.usgs.gov/centers/car-flwater>.
- USGS. 2021b. United States Geological Survey Surface-Water Data for Florida. Web-based Water Quality Data Database. Accessed October 2021 at URL <https://dashboard.waterdata.usgs.gov/app/nwd/?region=lower48&aoi=default>.
- United States Geological Survey (USGS) 2023. United States Geological Survey Surface-Water Data for Florida. Web-based Water Quality Data Database, accessed November 2023 at URL <http://waterdata.usgs.gov/fl/nwis/sw>.
- United States Geological Survey (USGS). Water Resources of Florida. Legacy Data Center. Data available on the World Wide Web, accessed October 12, 2004 at URL: <http://waterdata.usgs.gov/nwis/uv?02320000>

References Cited – Northeast District

- Upchurch, S. B., 1992, Quality of water in Florida's aquifer systems. In Maddox, G. L., J. M. Lloyd, T. M. Scott, S. B. Upchurch, and R. Copeland (eds.) Florida's groundwater quality monitoring program-Background hydrogeochemistry: Florida Geological Survey Special Publication 34, 12-63pp.
- Upchurch, S. B., D. Hornsby, R. Ceryak, and W. Zwanka 2001. A strategy for the characterization of first magnitude springs: Suwannee River Water Management District. Live Oak, Florida WR01/02-01 86 pp.
- Upchurch, S.B. 2002. Hydrogeochemistry of a karst escarpment. In J.B. Martin, C. M. Wicks, and I. D. Sasowsky (eds.), Hydrogeology and biology of Post- Paleozoic carbonate aquifers. Charles Town, West Virginia, Karst Waters Institute, Special Publication 7. 73-75pp.
- Upchurch, S. B., and K. M. Champion 2002. Development Potential of the Ichetucknee Springshed, Florida. SDII Global Corporation, Tampa, Florida.
- Upchurch, S. B., and K. M. Champion 2004. Delineation of spring protection areas at five first magnitude springs in north-central Florida. Suwannee River Water Management District Live Oak, Florida. Draft Technical Report Project number 3008033. 21pp.
- Upchurch, S. B., K. M. Champion, and J. C. Schneider 2005. Groundwater chemistry and origin of water discharging from Manatee and Fanning Springs, Levy and Gilchrist Counties, Florida. Suwannee River Water Management District, Live Oak, Florida. 41pp.
- Upchurch, S. B., J. Chen, and C. R. Cain 2007. Trends of nitrate concentration in waters of the Suwannee River Water Management District, 2007. Suwannee River Water Management District. Live Oak, Florida, 36pp.
- Upchurch, S., J. Chen, and C. Cain 2011. Springsheds of the Santa Fe River. SDII Global Corporation. 3rd edition. Final Report to Alachua County Department of Environmental Protection. 93pp.
- Upchurch, S.B., Scott, T.M., Alfieri, M.C., Fratesi, B., and T.L. Dobecki. 2019. The Karst Systems of Florida: Understanding Karst in a Geologically Young Terrain. New York, Springer. 450pp.
- Valade, J., R. Mezich, K. Smith, M. Merrill and T. Calleson. 2020 update. Florida Manatee Warm-Water Action Plan. U.S. Fish & Wildlife Service and Florida Fish and Wildlife Conservation Commission. 43p.
- Varner III, J. M., J. K. Hiers, R. D. Ottmar, D. R. Gordon, F. E. Putz, and D. D. Wade. 2007. Overstory tree mortality resulting from reintroducing fire to long- unburned longleaf pine forests: the importance of duff moisture. Can. J. For. Res. (37)1349-1358.
- Vedder and Associates, Inc. 1996. Topographic Survey in Section 6, Township 8 South, Range 24 East, Clay County, Florida. Drawing numbers: V-038-96C, V-038-96C1.
- Vees C. 2014. Valdosta, Georgia sewage spill memorandum from Cindy Veas, Madison County Chamber of Commerce and Tourism, to Florida Governor Rick Scott. March 2014. 17pp.
<http://bloximages.newyork1.vip.townnews.com/wtxl.com/content/tncms/assets/v3/editorial/a/2e/a2ea9044-b49a-11e3-bffa001a4bcf6878/533250296985e.pdf>.

References Cited – Northeast District

- Verdi, R. J., S. A. Tomlinson, and R. L. Marella 2006. The drought of 1998-2002: Impacts on Florida's hydrology and landscape. United States Geological Survey Circular 1295. 34pp.
- Verdi, R. J. and S. A. Tomlinson 2009. A centennial tribute, 1906-2006: History of United States Geological Survey stream gaging activities for the Suwannee River at White Springs, Florida. United States Geological Survey Circular 1330. 43pp.
- Vernon 1951. Geology of Citrus and Levy Counties, Florida Geological Survey Bulletin 33. 255, 256 pp.
- Verrill, R. 1976. Romantic and historic Levy County. Storter Print Company, Gainesville.
- Vince, S. W., Humphrey, S. R., and Simons, R. W. 1989. The ecology of hydric hammocks: a community profile. U.S. Fish and Wildlife Service. Biological Report 85(7.26). 81 pp.
- Visit Florida! 2013. 2013 Florida Visitor Survey. Tallahassee, Florida.
- Visit Florida! 2014. 2012 Florida Visitor Study. 160 pp. Tallahassee, Florida.
- Visit Florida. 2018. 2017 Florida Visitor Study. Tallahassee, Florida 121 pp.
- Vojnovski, P., J. Lammers, W. Stanton and M. Wisenbaker. 1999. Archaeological Investigations of Three Proposed Picnic Shelter Sites and a Canoe Launch Area Along with Historical Notes on Rainbow Springs State Park, Marion County. C.A.R.L. Archaeological Survey. Manuscript on file. Tallahassee, Florida: Florida Dept. of State, Division of Historical Resources.
- Vojnovski, P. K., Newman, C., Swann, B. and J. Lammers. 2000 Archaeological Investigations within the Waccasassa Bay State Preserve, Levy County, Florida. C.A.R.L. Archaeological Survey, Florida Bureau of Archaeological Research. 31 pp. +appendix.
- Vojnovski, P.K., C. Newman, B. Swan, W. Stanton and J. Lammers 2000. Inventory and assessment of cultural resources on Cedar Key Scrub State Reserve, Levy County, Florida. C.A.R.L. Archaeological Survey, Florida Bureau of Archaeological Research, Tallahassee, Florida.
- Wainwright, D. 2007. TMDL Report: Fecal Coliform and Total Coliform TMDLs for Unnamed Branch, WBID 2156. Florida Department of Environmental Protection.
- WALB.com. 2013. Valdosta announces another sewage spill. WALB TV, Albany, Georgia. Accessed website on September 2014 at URL <http://www.walb.com/story/21798500/valdosta-announces-another-sewagespill>.
- Ward, B. T. and R. T. Ing. 1997. Big Trees, The Florida Register. Florida Native Plant Society Pub. 223 pp.
- Ward D. B. and R. T. Ing. 1997. Big trees the Florida register. Florida Native Plant Society. 223pp.
- Warren G. L. and J. Bernatis. 2015. Status of the Ichetucknee Siltsnail (*Floridobia mica*) in Coffee Spring, Ichetucknee Springs State Park, Suwannee County, Florida, November 2015. Draft Report, Florida Fish and Wildlife Conservation Commission. 16 pp.
- Weisman, B. R. 1989a. Report of

References Cited – Northeast District

- Investigation, Ichetucknee Springs State Park, Spanish Mission Site: Access Road and Parking Lot Archaeological Survey.
- Warzeski, Jeanne-Marie. 1998. Resource Management Audit for Crystal River State Archaeological Site. A Report Submitted to the Florida Department of Environmental Protection, Division of Recreation and Parks, Tallahassee, Florida.
- Warzeski, Jeanne-Marie. 1998. Resource Management Audit Report, Yulee Sugar Mill Ruins State Historic Site. FDEP, Division of Recreation and Parks.
- Water & Air Research Incorporated (WAR) 1980. Toxicity extraction procedure testing results. Technical report to General Electric Company, Hague, Florida. 1 pp.
- WAR 1984. Information Review for Fort George Island Notable Vegetation (Preliminary report, subject to change): Consulting Report Prepared for Fairfield Communities, Inc., Jacksonville, Florida. Gainesville, Florida.
- WAR. 1991. Diagnostic Studies of the Rainbow River. Prepared for Southwest Florida Water Management District, Surface Water Improvement and Management (SWIM) Department, Brooksville, Florida.
- WAR. 2004. Stream Bioreconnaissance data report Alachua County, Florida 2000-2003. Report for Alachua County environmental Protection Department, Gainesville, Florida. November 2004. 51pp.
- WAR. 2016. Final Report for the Rainbow River 2015 Aquatic Vegetation Coverage. Technical Report #15-7180-01, March 21, 2016. Prepared for Southwest Florida Water Management District, Brooksville, Florida. 79p.
- WAR 2004. Stream bioreconnaissance data report Alachua County, Florida 2000-2003. Report for Alachua County Environmental Protection Department, Gainesville, Florida. November 2004. 51pp.
- WAR 2012. Annual corrective action monitoring report: Hazardous waste management area II and solid waste management unit II, May 2012. Technical report for Lithium Nickel Asset Holding Company I Incorporated, Alachua, Florida. 304 pp.
- WAR 2015. Annual corrective action monitoring report: Hazardous waste management area II and solid waste management unit II, May 2015. Technical report for Lithium Nickel Asset Holding Company I Incorporated, Alachua, Florida. 255 pp.
- Watts, F.C. 1991. Soil Survey of Nassau County. United States Department of Agriculture in cooperation with University of Florida Institute of Food and Agricultural Sciences, Agricultural Experiment Stations, and Soil Sciences Department; and Florida Department of Agricultural and Consumer Services. 219 pp. +Maps.
- Watts, F. C. 1996. Soil Survey of Baker County, Florida. USDA. Natural Resources Conservation Service. 184pp and maps.

References Cited – Northeast District

- Watts, F. C. 1998. Soil Survey of City of Jacksonville, Duval County, Florida. 218 pp. + maps. USDA, Natural Resources Conservation Service.
- Watts, W. A. and M. Stuiver. 1980. Late Wisconsin climate of northern Florida and the origin of species-rich deciduous forest. *Science* (210)325-327.
- Wayne L. B. and M. F. Dickinson. 1986. Investigation of the Possible Homestead Site, Fort George Island, Duval County, Florida: Consulting Report Prepared for Fairfield Fort George, Jacksonville, Florida. Water and Air Research Inc., Gainesville, Florida.
- Weatherspoon, R.L., E. Cummings, and W.H. Wittstruck. 1989. Soil Survey of Clay County, Florida. U.S.D.A. Soil Conservation Service. 168 pp. + maps.
- Weatherspoon, R. L., K., E. Cummings, W.H. Wittstruck 1992. Soil Survey of Gilchrist County, Florida. United States Department of Agriculture, Soil Conservation Service, Washington D.C. 150 pp. + Appendices.
- Weatherspoon, R. L., K. Anderson, W. Anzalone, R. Bednarek, J. Chibirka, E. Cummings, R. Dahl, C. French, D. Jakel, W. R. Johnson, R. W. Neilson, and D. Shurtliff. 1998. Soil Survey of Lafayette County, Florida. U.S.D.A., Natural Resource Conservation Service.
- Weekley, C. W., E. S. Menges, M.A. Rickey, G.L. Clark and S. Smith 2008. Effects of mechanical treatments and fire on Florida scrub vegetation. Archbold Biological Station, Report to US Fish and Wildlife Service, Vero Beach Office. 142pp.
- Weisman, Brent R. 1987. A Cultural Resource Inventory of the Crystal River Archeological Site (8Ci-1), Citrus County, Florida. A Report Submitted to the Florida Department of Natural Resources, Bureau of Land and Aquatic Resource Management, Tallahassee, Florida.
- Weisman, B. R. and W. H. Marquardt 1988. A comprehensive archaeological resource inventory for the Southwest Florida Water Management District, Brooksville. Department of Anthropology, Florida Museum of Natural History, University of Florida, Gainesville, Florida.
- Weisman, B. R. 1989b. Preliminary Report of Archaeological Investigations: Mill Pond and Midpoint Mound Sites. Florida Bureau of Archaeological Research, Florida Master Site File, Survey Number 3221.
- Weisman, B. R. 1990. Fort George Island. Proposed Archaeological Component, Unit Management Plan, Developed for Florida Department of Natural Resources, Division of Recreation and Parks. Florida Bureau of Archaeological Research, C.A.R.L. Inventory Project.
- Weisman, B. R. 1990. Letter to Tullie Taylor, Bureau of Archaeological Research, Florida Master Site File. February 22, 1990.
- Weisman, B. R. 1991. Archaeological and Historical Resources Management Recommendations for the Resource Management Component, Rainbow Springs State Park Unit Management Plan. Unpublished report for Division of Recreation and Parks.

References Cited – Northeast District

- Weisman, B. R. 1991. Archaeology of Fig Springs mission, Ichetucknee Springs State Park. *The Florida Anthropologist*. 44: 187-203.
- Weisman, B. R. 1992. *Excavations on the Franciscan Frontier: Archaeology at the Fig Springs Mission*. University Press of Florida, Gainesville. 250 pp.
- Weisman, B. R. 1993. *An Archaeological Assessment of the Cone Ranch and Warner Woodruff CARL Additions to the Paynes Prairie State Preserve*. Florida Department of State, Division of Historical Resources, Bureau of Archaeological Research, Tallahassee.
- Weisman, B.R., and C.L. Newman 1995. *Summary of cultural and historical resources at the Fanning Springs Greenway State Conservation and Recreation Area*. CARL Archaeological Survey. Florida Master Site File Survey #4392. Division of Historic Resources, Florida Department of State, Tallahassee, Florida.
- Weisman, Brent R. 1995. *The Roberts Island Shell Mound Complex and Its Archaeological Significance*. A CARL Archaeological Survey Report Submitted to the Florida Bureau of Archaeological Research, Tallahassee, Florida.
- Wetland Solutions Incorporated (WSI) 2006. *Feasibility Analysis of Sweetwater Branch sheetflow restoration project at Paynes Prairie Preserve State Park, Alachua County, Florida*. Final Report June 2006. Wetland Solutions Inc., Gainesville, Florida. 81pp.
- WSI 2006a *Effect of Main Street reclamation facility pretreatment alternatives on sizing of Sweetwater Branch off-line wetland*. Report for City of Gainesville and FDEP, December 2006. 38pp.
- WSI 2006. *Ichetucknee River, Florida: Ecosystem evaluation and impairment assessment*. Wetland Solutions Inc., Work Plan Gainesville, Florida.
- WSI. 2006b *Feasibility Analysis of Sweetwater Branch sheetflow restoration project at Paynes Prairie Preserve State Park, Alachua County, Florida*. Report for City of Gainesville and FDEP, June 2006. 70pp.
- WSI. 2008. *Ichetucknee Springs and River environmental health-2008 report card*. Wetland Solutions Inc., Gainesville, Florida. 7 pp.
- WSI 2010. *An ecosystem-level study of Florida's springs*. FWC Project Agreement No. 08010. Wetland Solutions Incorporated, Gainesville, Florida. 236pp + Appendices (1,444pp).
- WSI. 2010. *An ecosystem-level study of Florida's springs*. FWC Project Agreement No. 08010: Appendix O: Summary of data for Ichetucknee Springs State Park, 29, 68pp. 15 Jan. 2010 Wetland Solutions Inc., Gainesville, Florida.
- WSI 2010. *An ecosystem-level study of Florida's springs*. FWC Project Agreement No. 08010: Appendix P: Summary of data for Homosassa Springs State Park, 15 Jan. 2010 Wetland Solutions Inc., Gainesville, Florida. 44 pp.

References Cited – Northeast District

- WSI. 2010. An Ecosystem-level Study of Florida's Springs. FWC Project Agreement No. 08010: Appendix V: Summary of data for Rainbow Springs State Park, 55p. 15 Jan. 2010 Wetland Solutions Inc., Gainesville, Florida.
- WSI. 2011. Ichetucknee River, Florida Assessment of the Effects of Human Use on Turbidity. Final Report. Prepared for Three Rivers Trust FNPC. 37 pp.
- Wharton, C.H., H.T. Odum, K. Ewel, M. Duever, A. Lugo, R. Boyt, J. Bartholomew, E. Bellevue, S. Brown, M. Brown, and L. Duever 1977. Forested wetlands of Florida: Their management and use. Final report to the Division of State Planning on a contract for a forested wetlands manual. Center for Wetlands, University of Florida, Gainesville, Florida. 348 pp.
- Wheeler, R. J. and Newman, C. L. 1997. Assessment of Archaeological and Historical Resources at San Felasco Hammock State Preserve. Florida Department of State, Bureau of Archaeological Research, C.A.R.L. Archaeological Survey. 43pp +appendices.
- Wheeler, R.J. 1997. Monitoring of ranger residence lots/drainfield placement, Fanning Springs State Recreation Area. CARL archaeological survey. Florida Master Site File Survey #4942. Division of Historic Resources, Florida Department of State, Tallahassee, Florida.
- Wheeler, R. J. 1998. Excavation of "Old Safe" Site. Florida Department of State, Division of Historical Resources, Bureau of Archaeological Research, CARL, Tallahassee.
- Wheeler, R. J. 2003. Archaeological and Historical Survey at Mike Roess Gold Head Branch State Park, Clay County, Florida: Limited Testing for Stormwater Facilities. Panamerican Consultants, Inc. Tampa, FL. 44pp.
- Whitford, L.A. 1956. The communities of algae in springs and spring streams of Florida. *Ecology*, Volume 31, Number 3. 433-442 pp.
- White, D. L. and W. S. Judd. 1985. A flora of Gold Head Branch Ravine and adjacent uplands, Clay County, Florida. *Castanea* 50(4):250-261.
- Williams, K. E., Nichol, D., and A. F. Randazzo 1977. The geology of the western part of Alachua County, Florida. Florida Geological Survey. Report of Investigations No. 85. 98 pp.
- White, L. D. no date. Ecosystem Analysis of Paynes Prairie. School of Forest Resources and Conservation Research Report No. 24. University of Florida, Florida Agricultural Experimental Station Project FY-1596.
- White, M. and K. Greer 2006. The effects of watershed urbanization on the stream hydrology and riparian vegetation of Los Peñasquitos Creek, California. *Landscape and Urban Planning* Volume 71 Issue 2, 125-138 pp.
- White, W. 1958. Some geomorphic features of central peninsular Florida. *Geological Bulletin* No. 41. Florida Geological Survey. Tallahassee, Florida. 92 pp.

References Cited – Northeast District

- White, W. 1970. The Geomorphology of the Florida peninsula. Geological Bulletin No. 51. State of Florida Department of Natural Resources, Bureau of Geology, Division of Resource Management, Florida Department of Natural Resources, Tallahassee. 164, 172pp +appendix.
- Whitford, L.A. 1956. The communities of algae in springs and spring streams of Florida. Ecology, Volume 31 (3). 433-442pp.
- Whitmore, T. J., and M. Brenner 2002. Paleolimnological characterization of predisturbance water quality conditions in EPA-defined Florida lake regions. Report for Florida department of Environmental Protection 77pp.
- Williams, K., D. Nicola, and A. Randazzo 1977. The geology of the western part of Alachua County, Florida. Report of Investigations No. 85, Florida Bureau of Geology, Tallahassee, Florida. 98pp.
- Williams, K., K.C. Ewel, R.P. Stumpf, F.E. Putz, and T.W. Workman 1999. Sea-level rise and coastal forest retreat on the west coast of Florida, USA. Ecology, Volume 80, Number 6, 2045-2063 pp.
- Williams, K., M. MacDonald, and L.S.L. Sternberg 2003. Interactions of storms, drought and sea-level rise on coastal forest: A case study. Journal of Coastal Research, Volume 19, Number 4, 1116-1121 pp.
- Williams, L.J., K.C. Ewel, R.P. Stumpf, F.E. Putz, and T.W. Workman 1999. Sealevel rise and coastal forest retreat on the west coast of Florida, USA. Ecology, Volume 80, Number 6, 2045-2063pp.
- Williams, L.J., A.D. Dausman, and J.C. Bellino 2011. Relation of aquifer confinement and long-term groundwater level decline in the Floridan aquifer system. Abstract from Proceedings of the 2011 Georgia Water Resources Conference, held April 11–13, 2011, at the University of Georgia. 2pp. abstract +map.
- Willey, Gordon R. 1949. Archaeology of the Florida Gulf Coast. Smithsonian Miscellaneous Collections 113. Washington, D.C.
- Wilson, L. D. and L. Porras. 1983. The Ecological Impact of Man on the South Florida Herpetofauna. Special Publication No. 9, University of Kansas Museum of Natural History. Lawrence, Kansas. 89pp.
- WilsonMiller 2004. Hydrologic restoration feasibility study and proposed restoration Plans for Big Talbot Island, Fort George Island Cultural and Little Talbot Island State Parks, Duval County, Florida. Findings and restoration approach report. (December 2004). Produced for FDEP-Florida Park Service, District 2 Administration. 62 pp. + Appendices
- WilsonMiller 2005. Hydrologic Restoration Feasibility Study and Proposed Restoration Plans for Big Talbot Island, Fort George Island Cultural and Little Talbot Island State Parks, Duval County, Florida. Findings and Restoration Approach Report. Produced for FDEP-Florida Park Service, District 2 Administration.
- Williams, C.P., Scott, T.M., and Upchurch, S.B., 2022, Florida Geomorphology Atlas: Florida Geological Survey Special Publication 59. 238pp.

References Cited – Northeast District

- Witherington, B.E., and R.E. Martin. 1996. Understanding, Assessing, and Resolving Light-Pollution Problems on Sea Turtle Nesting Beaches. FDEP, FMRI Technical Report TR-2. 73pp.
- Wolfe, S.H., ed. 1990. An ecological characterization of the Florida Springs Coast: Pithlachascotee to Waccasassa Rivers. US Fish and Wildlife Service Biological Report 90, Number 21. 323pp.
- Woodruff, A. 1993. Florida Springs Chemical Classification and Aquatic Biological Communities. M.S. Thesis. University of Florida. Gainesville, FL. 125 pp.
- Woods C.A., W. Post, C.W. Kilpatrick 1982. *Microtus pennsylvanicus* (Rodentia: Muridae) in Florida: a Pleistocene relict in a coastal saltmarsh. Bulletin of the Florida State Museum Biological Sciences, Volume 28. 25-52 pp.
- Woodward-Clyde Consultants 1995. Cattle dip vat assessment program: A summary report. Prepared for Florida Department of Environmental Protection. Woodward-Clyde Consultants, 3676 Hartsfield Road Tallahassee FL 32303.
- Woolfenden, G.E. and J.W. Fitzpatrick 1984. The Florida Scrub Jay demography of a cooperative-breeding bird. Princeton University Press, Princeton, New Jersey, 406pp.
- Wu, T. S., A. Baniukiewicz, and D.K. Gilbert. 2003. Nutrient total maximum daily load for Lake Wauberg Outlet, Alachua County, Florida. Tallahassee, Florida: Watershed Assessment Section, Florida Department of Environmental Protection. September 19, 2003. 26pp.
- Wunderlin, R. P., and B. F. Hansen. 2003. Atlas of Florida Vascular Plants, online internet website. Accessed November 2023 at URL <http://www.plantatlas.usf.edu/> . [S. M. Landry and K. N. Campbell (application development), Florida Center for Community Design and Research]. Institute for Systematic Botany, University of South Florida, Tampa.
- Xinya, L., B.X. Hu, W.C. Burnett, I.R. Santos, J.P. Chanton 2009. Submarine groundwater discharge driven by tidal pumping in a heterogeneous aquifer. Groundwater, Volume 47, Number 4. 558-568 pp.
- Xu, W., S. Bernardes, S. Bacchus, and M. Madden 2016. Mapped fractures and sinkholes in the coastal plain of Florida and Georgia to infer environmental impacts of aquifer storage and recovery (ASR) and supply wells in the regional karst Floridan Aquifer System. Journal of Geography and Geology, Volume 8 Number 2. 35 pp.
- Yarbro, L. A., and P. R. Carlson, Jr., eds. 2013. Seagrass integrated mapping and monitoring program: Mapping and monitoring report Number 1. Florida Fish and Wildlife Research Institute Technical Report TR-17. Tallahassee, Florida. 135 pp.
- Yobbi, D. and G. Chappell 1979. Summary of the hydrology of the Upper Etoniah Creek Basin. Technical Publication SJ 79-5. St. Johns River Water Management District, Palatka, Florida. 98 pp.
- Yobbi, D. K. 1989. Simulation of steady state groundwater and spring flow in the upper Floridan aquifer in coastal Citrus and Hernando Counties Florida. United States Geological Survey, Water

References Cited – Northeast District

- Resource Investigations Report 88- 4036. In cooperation with South Florida Water Management District, Brooksville, Florida. 38pp.
- Yobbi, D. K. and L. A. Knochenmus 1989a. Salinity and flow relations and effects of reduced flow in the Chassahowitska River and Homosassa River estuaries, southwest Florida. United States Geological Survey, Water Resource Investigations Report 88-4044. In cooperation with South Florida Water Management District, Brooksville, Florida. 44pp.
- Yobbi, D. K. and L. A. Knochenmus 1989b. Effects of river discharge and high tide on salinity intrusion in the Weeki Wachee, Crystal and Withlacoochee River estuaries, southwest Florida. United States Geological Survey, Water Resource Investigations Report 88-4116. In cooperation with South Florida Water Management District, Brooksville, Florida. 44pp.
- Yobbi, D. 1992. Effects of tidal stage and groundwater levels on the discharge and water quality of springs in coastal Citrus and Hernando Counties, Florida. United States Geological Survey, Water Resource Investigations Report 92- 4069. In cooperation with South Florida Water Management District, Brooksville, Florida. 44 pp.
- Yunker, D. K. 1973. Letter to Capt. T. W. Pellicer, Park Superintendent. Dated November 30, 1973. Dept. of Natural Resources.
- Yunker, Donald K., conducted by. 1983-84. Tape Recorded Interviews of Myrtle Dudley, Gordon Garland, George McLarty
- Yunker, D., C. Parenteau, and S. Savery 1991. Resource Management Audit, Devil's Millhopper State Geological Site. Florida Department of Natural Resources. 21pp. + appendices.
- Yunker, D.K. 1992. Resource Management Audit, Waccasassa Bay State Preserve. Fl. Dept. of Natural Resources. 10 pp. +Appendices.
- Yunker, D. K. 1999. Resource Management Evaluation, Ichetucknee Springs State Park. FDEP, Division of Recreation and Parks.
- Yunker, D. K. 1999. Resource Management Evaluation, Mike Roess Gold Head Branch State Park. FDEP, Division of Recreation and Parks. 22 pp.
- Zengel, S. A. and W. H. Conner. 2008. Could wild pigs impact water quality and aquatic biota in floodplain wetland and stream habitats at Congaree National Park, South Carolina? In Proceedings of the 2008 South Carolina Water Resources Conference, Charleston SC.
- Zieman, J.C., and R.T. Zieman 1989. The ecology of the seagrass meadows of the west coast of Florida: a community profile. United States Fish and Wildlife Service Biological Report, Volume 85, Number 7-25, 155 pp.

References Cited – Northeast District