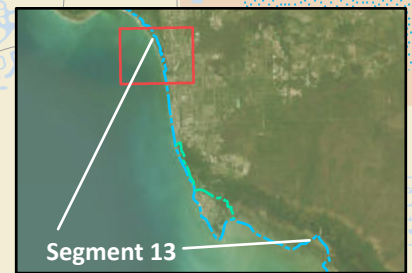


**Emergency Contact Info:**

911  
Collier County Sheriff: (239) 774-4434  
Everglades NP 24-hour Search and Rescue:  
(305) 247-7272  
FWC 24-hour wildlife emergency/BUI hotline:  
1-888-404-3922



**Lovers Key Wayside Picnic Area**

(26.4009, -81.8704)

**Lovers Key Beach**

(26.3899, -81.8796)

Small store and kayak rental near boat launch.

**Bowtie Island Campsite**

(26.3766, -81.8536)

Paddlers allowed to camp with float plan and free permit.  
Calusa Blueway Coordinator:  
(239) 707-7981

**Bonita Beach**

(26.3313, -81.8458)

**Barefoot Beach**

(26.3044, -81.8357)

**Delnor-Wiggins Pass State Park**

(26.2821, -81.8296)

Snacks at beachside concession.

**Fish Trap Marina Ramp**


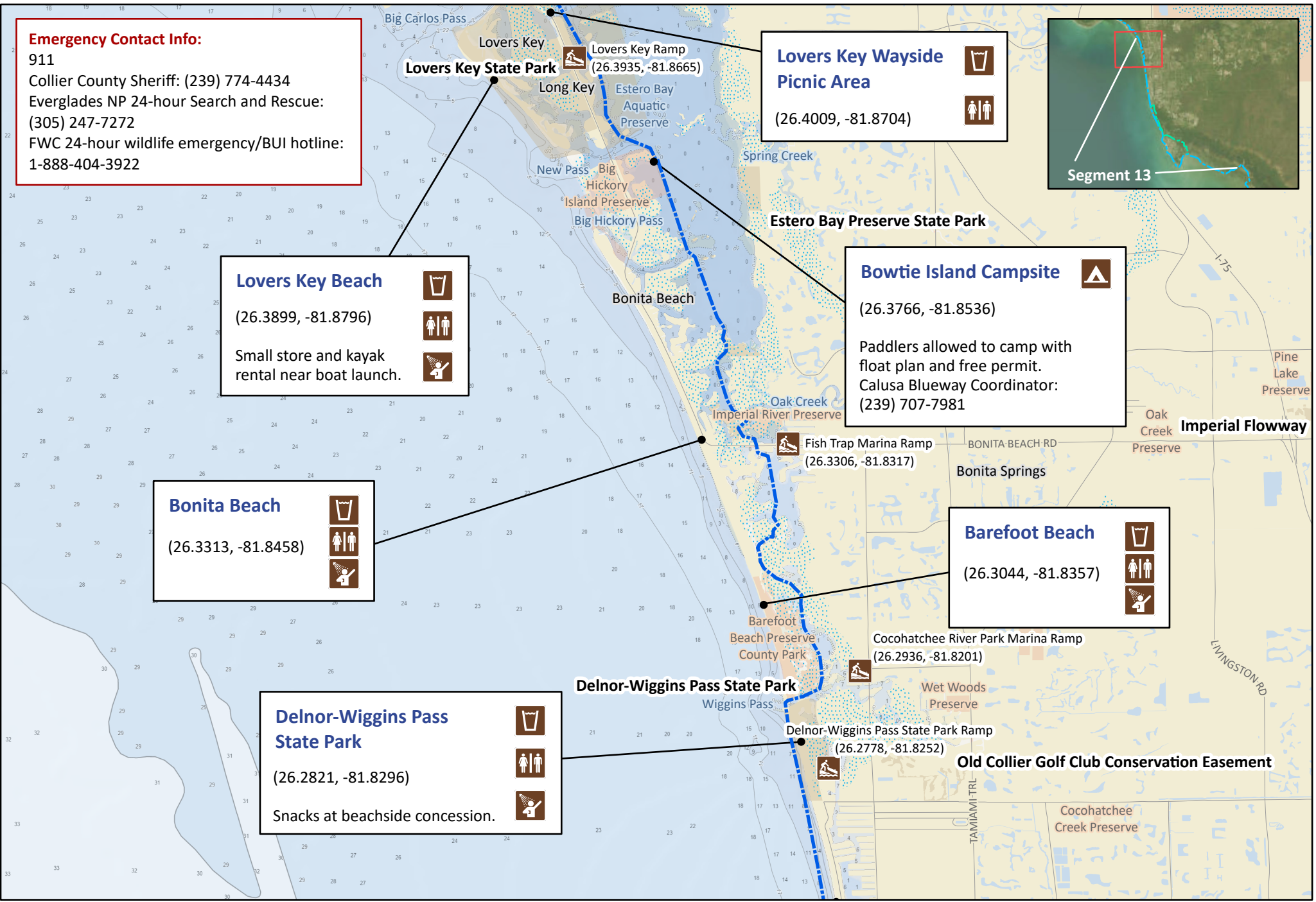
(26.3306, -81.8317)

**Cocohatchee River Park Marina Ramp**

(26.2936, -81.8201)

**Delnor-Wiggins Pass State Park Ramp**

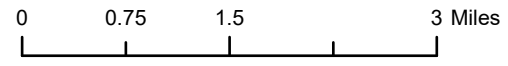
(26.2778, -81.8252)



**Florida Circumnavigational Saltwater Paddling Trail**  
**Segment 13: Rookery Bay/Ten Thousand Islands (Map 1 of 5)**

Begin: Lovers Key/Bowtie Island  
End: Everglades City

Distance: 68 miles (depending on route)  
Duration: 4 days



Disclaimer: This guide is intended as an aid to navigation only. A Global Positioning System (GPS) unit is required and persons are encouraged to supplement these maps with NOAA charts or other maps.  
Updated: 12/2022



**Emergency Contact Info:**

911

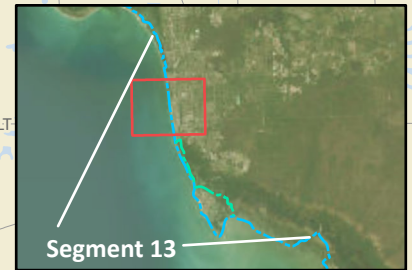
Collier County Sheriff: (239) 774-4434

Everglades NP 24-hour Search and Rescue:

(305) 247-7272

FWC 24-hour wildlife emergency/BUI hotline:

1-888-404-3922



**Vanderbilt Beach Resort**

(26.2560, -81.8239)

Reservations (239) 597-3144  
Restaurants and convenience store nearby.

**Vanderbilt Beach County Park**


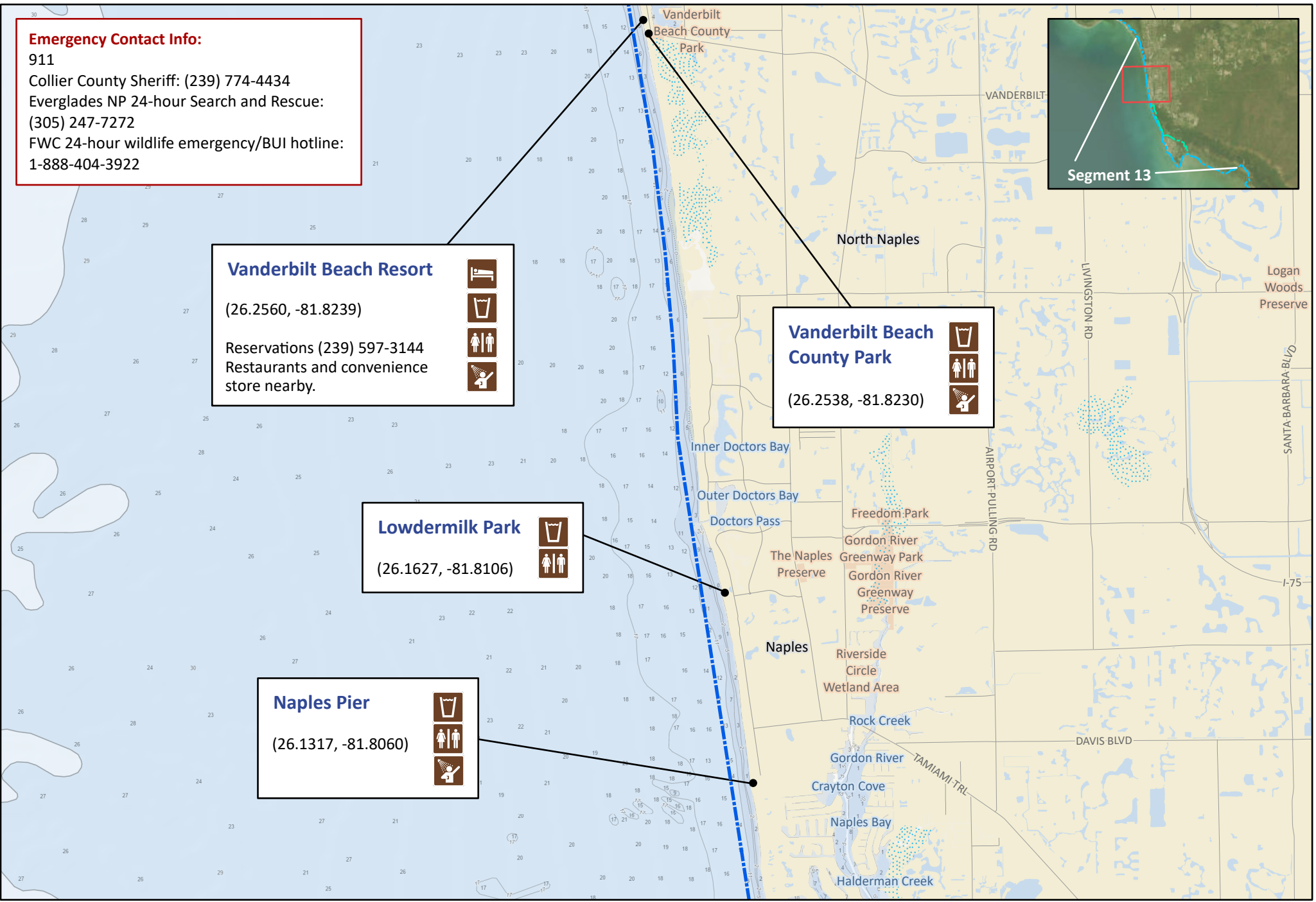
(26.2538, -81.8230)

**Lowdermilk Park**

(26.1627, -81.8106)

**Naples Pier**

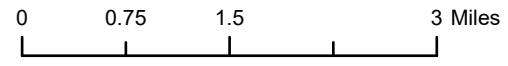
(26.1317, -81.8060)



**Florida Circumnavigational Saltwater Paddling Trail**  
**Segment 13: Rookery Bay/Ten Thousand Islands (Map 2 of 5)**

Begin: Lovers Key/Bowtie Island  
 End: Everglades City

Distance: 68 miles (depending on route)  
 Duration: 4 days

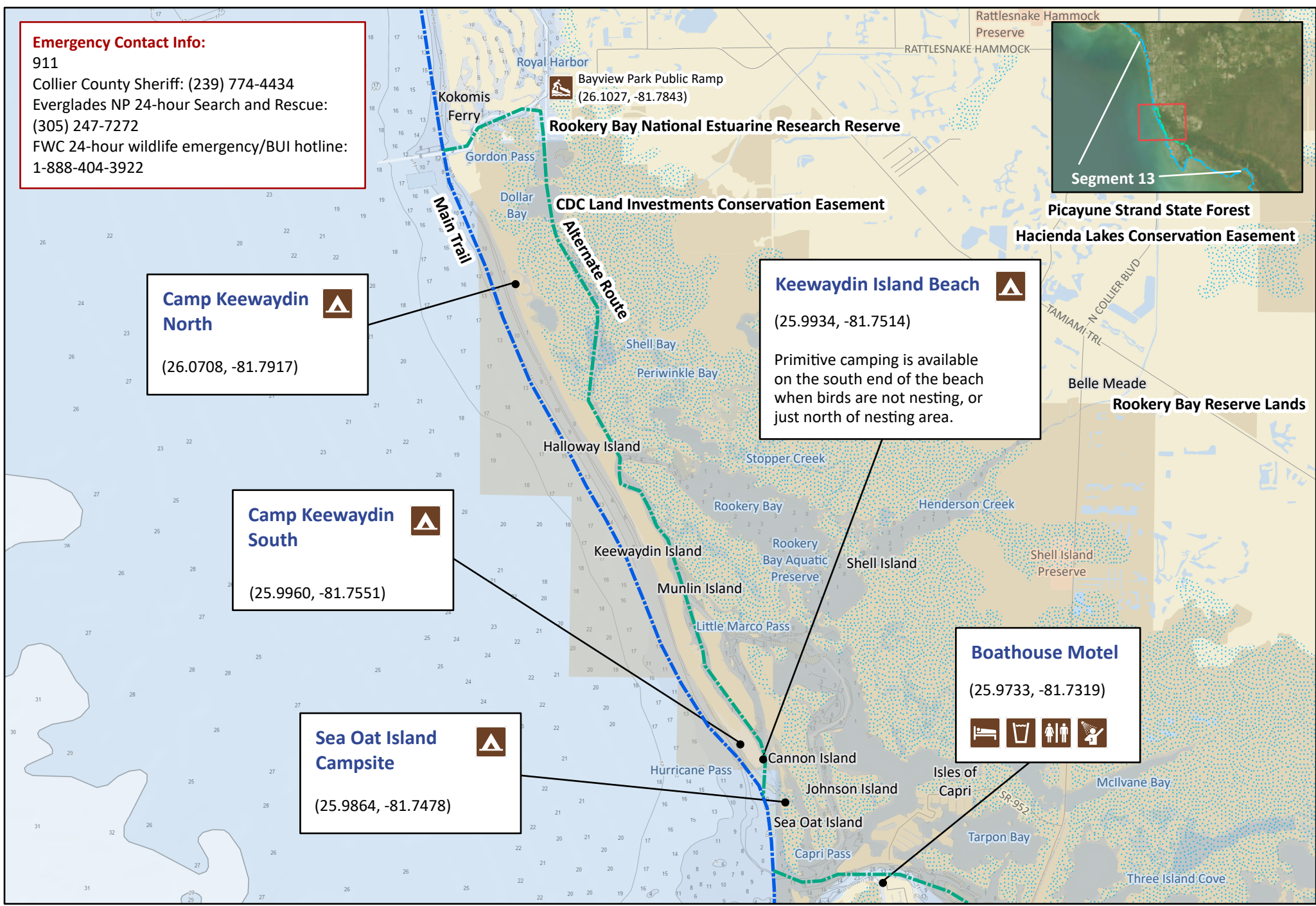
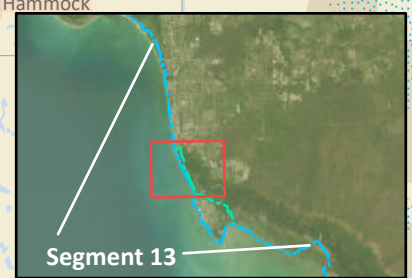



Disclaimer: This guide is intended as an aid to navigation only. A Global Positioning System (GPS) unit is required and persons are encouraged to supplement these maps with NOAA charts or other maps.  
 Updated: 12/2022





**Emergency Contact Info:**

911  
Collier County Sheriff: (239) 774-4434  
Everglades NP 24-hour Search and Rescue:  
(305) 247-7272  
FWC 24-hour wildlife emergency/BUI hotline:  
1-888-404-3922









**Camp Keewaydin North**   
(26.0708, -81.7917)

**Keewaydin Island Beach**   
(25.9934, -81.7514)  
Primitive camping is available on the south end of the beach when birds are not nesting, or just north of nesting area.

**Camp Keewaydin South**   
(25.9960, -81.7551)

**Sea Oat Island Campsite**   
(25.9864, -81.7478)

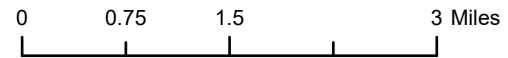
**Boathouse Motel**  
(25.9733, -81.7319)  
    



**Florida Circumnavigational Saltwater Paddling Trail**  
**Segment 13: Rookery Bay/Ten Thousand Islands (Map 3 of 5)**

Begin: Lovers Key/Bowtie Island  
End: Everglades City

Distance: 68 miles (depending on route)  
Duration: 4 days



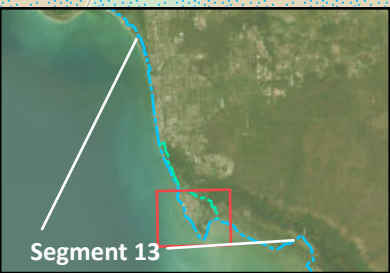
Disclaimer: This guide is intended as an aid to navigation only. A Global Positioning System (GPS) unit is required and persons are encouraged to supplement these maps with NOAA charts or other maps.  
Updated: 12/2022





**Emergency Contact Info:**

911  
Collier County Sheriff: (239) 774-4434  
Everglades NP 24-hour Search and Rescue:  
(305) 247-7272  
FWC 24-hour wildlife emergency/BUI hotline:  
1-888-404-3922



**Tigertail Beach**

(25.9477, -81.7442)

Kayak rentals and restaurant.



**Marco Island**

(Collier Boulevard)

Supermarket, pharmacies,  
restaurants and other stores.



**Caxambas Park  
and Marina**

(25.9125, -81.7171)



**Camp Kice 1**

(25.8982, -81.7138)



**Camp Kice 2**

(25.8719, -81.6978)



**Goodland Boat Park**

(25.9210, -81.6460)

Small store with water  
and sandwiches.



**Cape Romano  
Campsite**

(25.8456, -81.6795)



**Jackfish Island**

(25.8924, -81.6175)




**Rookery Bay National Estuarine Research Reserve**

**Florida Circumnavigational Saltwater Paddling Trail**

**Segment 13: Rookery Bay/Ten Thousand Islands (Map 4 of 5)**

Begin: Lovers Key/Bowtie Island  
End: Everglades City

Distance: 68 miles (depending on route)  
Duration: 4 days



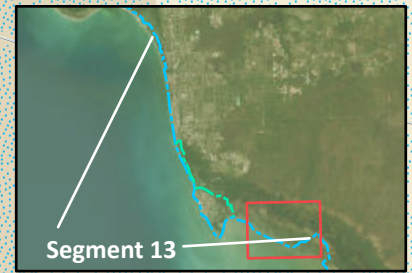
Disclaimer: This guide is intended as an aid to navigation only. A Global Positioning System (GPS) unit is required and persons are encouraged to supplement these maps with NOAA charts or other maps.  
Updated: 12/2022







**Emergency Contact Info:**


911  
Collier County Sheriff: (239) 774-4434  
Everglades NP 24-hour Search and Rescue:  
(305) 247-7272  
FWC 24-hour wildlife emergency/BUI hotline:  
1-888-404-3922







Segment 13


**Camp White Horse 2**   
(25.8678, -81.5723)

**Camp Gullivan 2**   
(25.8726, -81.5808)

**Tiger Key Campsite ENP**   
(25.8340, -81.4925)  
Permit required from Visitor Center.  
No advanced reservations; arrive  
in person up to 24 hrs in advance.


**ENP Visitor Center**  
(25.8457, -81.3871)  
   


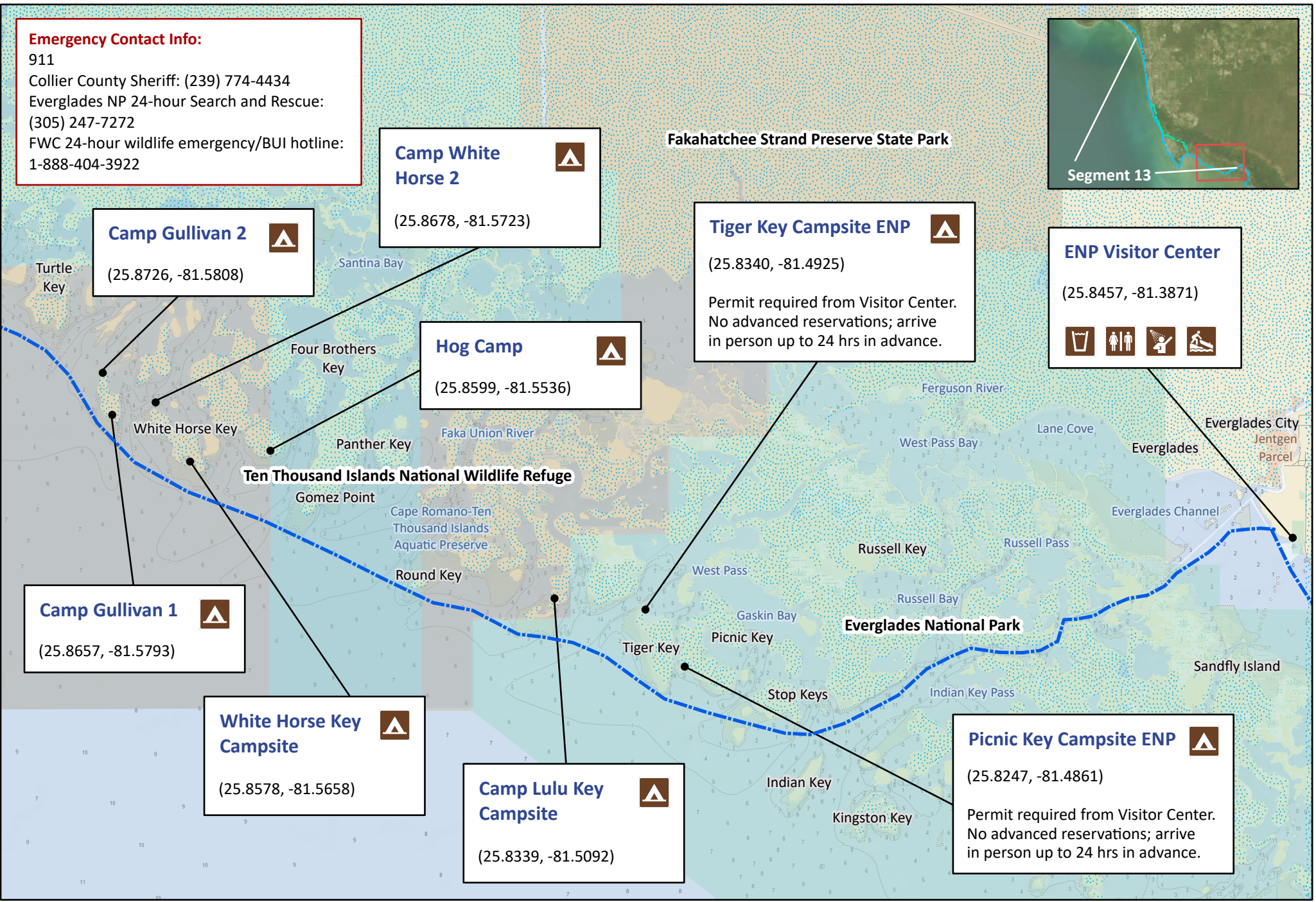
**Hog Camp**   
(25.8599, -81.5536)

**Camp Gullivan 1**   
(25.8657, -81.5793)

**White Horse Key Campsite**   
(25.8578, -81.5658)

**Camp Lulu Key Campsite**   
(25.8339, -81.5092)

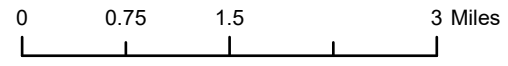
**Picnic Key Campsite ENP**   
(25.8247, -81.4861)  
Permit required from Visitor Center.  
No advanced reservations; arrive  
in person up to 24 hrs in advance.



**Florida Circumnavigational Saltwater Paddling Trail**  
**Segment 13: Rookery Bay/Ten Thousand Islands (Map 5 of 5)**

Begin: Lovers Key/Bowtie Island  
End: Everglades City

Distance: 68 miles (depending on route)  
Duration: 4 days



Disclaimer: This guide is intended as an aid to navigation only. A Global Positioning System (GPS) unit is required and persons are encouraged to supplement these maps with NOAA charts or other maps.  
Updated: 12/2022

