

Emergency Contact Info:

911
Monroe County Sheriff: (305) 853-3266
Miami-Dade Police: (305) 4-POLICE
FWC 24-hour wildlife emergency/BUI hotline:
1-888-404-3922

Pelican Cay Harbor

(25.2363, -80.4314)

Pelican Cay RV Park
campground
reservations:
(305) 451-5223



**Garden Cove
Campsite**

(25.1730, -80.3654)

Pack out what you pack in.
Reserve in advance:
(305) 676-3777



**John Pennekamp
Coral Reef State Park**

(25.1252, -80.4054)

Aquarium, visitor center, and tours.
Information (305) 676-3777



Gilbert's Resort

(25.1829, -80.3895)




Florida Circumnavigational Saltwater Paddling Trail


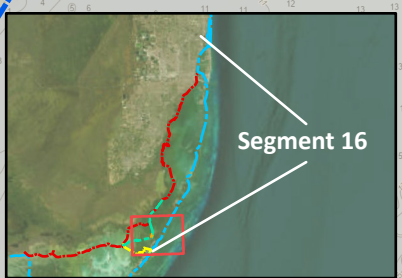
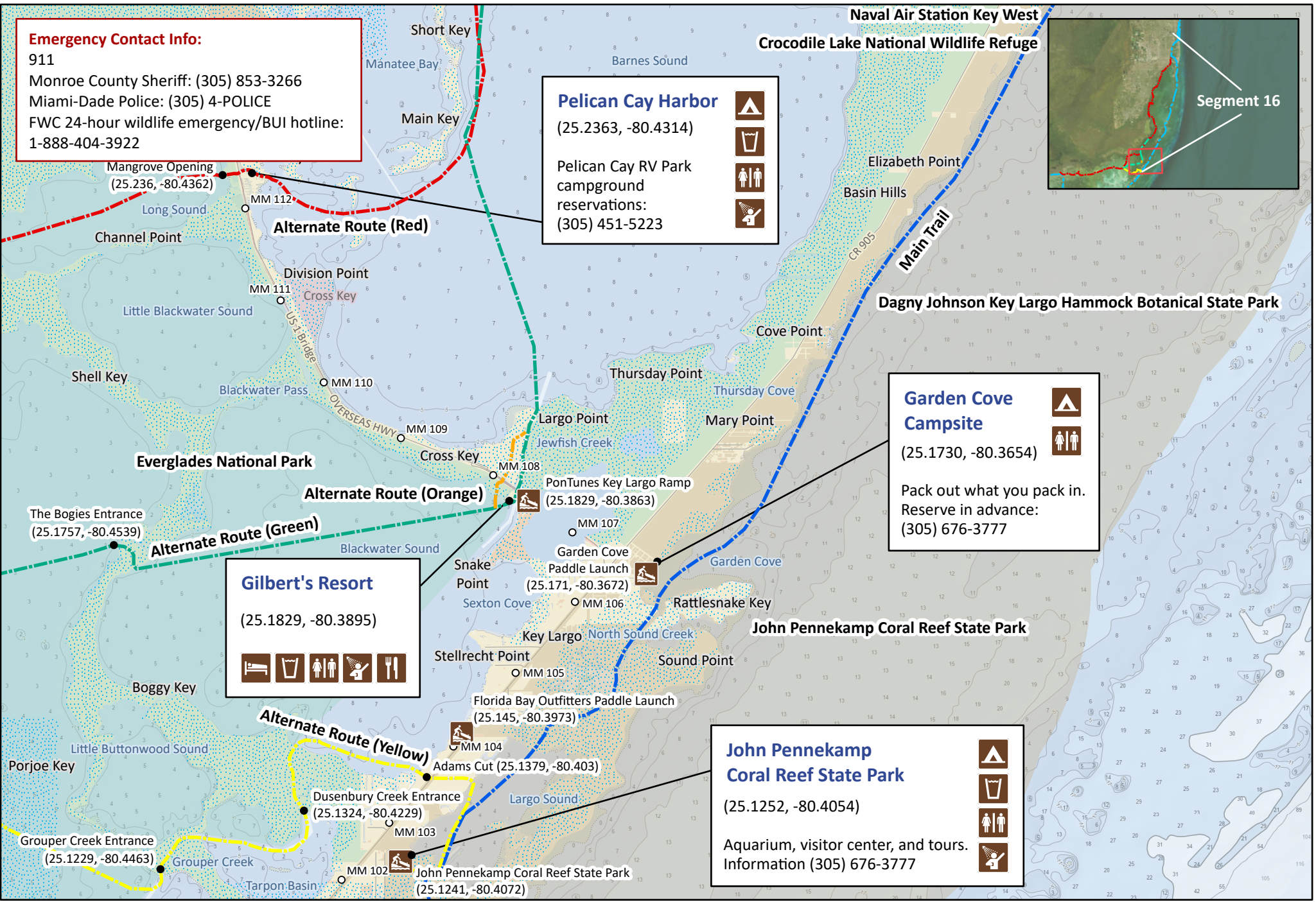
Segment 16: Biscayne Bay (Map 1 of 7)

Begin: John Pennekamp State Park, Key Largo
End: Oleta River State Park

Distance: 72.5 miles depending on route
Duration: 5-6 days



Disclaimer: This guide is intended as an aid to navigation only. A Global Positioning System (GPS) unit is required and persons are encouraged to supplement these maps with NOAA charts or other maps.
Updated: 1/2023



Emergency Contact Info:

911
Monroe County Sheriff: (305) 853-3266
Miami-Dade Police: (305) 4-POLICE
FWC 24-hour wildlife emergency/BUI hotline:
1-888-404-3922

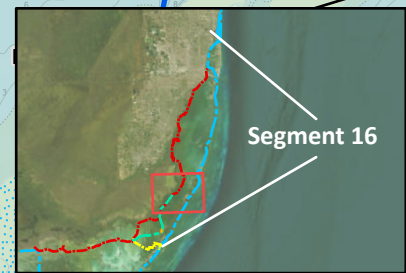
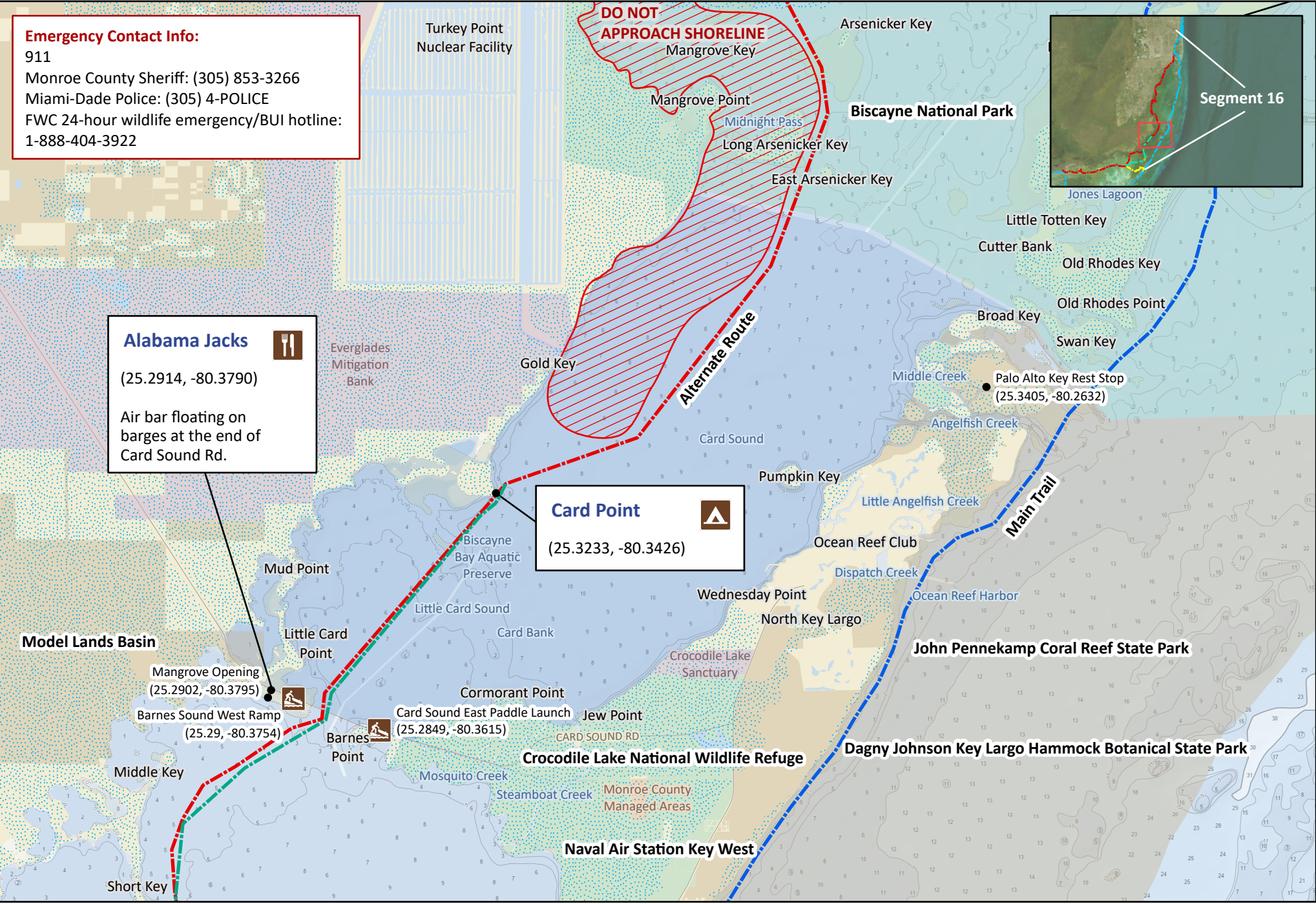
Alabama Jacks

(25.2914, -80.3790)

Air bar floating on barges at the end of Card Sound Rd.

Card Point

(25.3233, -80.3426)




Florida Circumnavigational Saltwater Paddling Trail

Segment 16: Biscayne Bay (Map 2 of 7)

Begin: John Pennekamp State Park, Key Largo
End: Oleta River State Park

Distance: 72.5 miles depending on route
Duration: 5-6 days

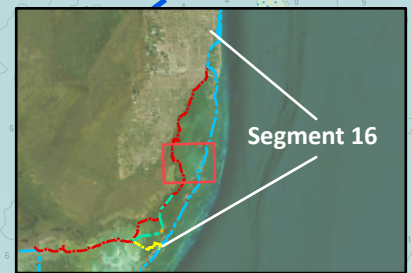


Disclaimer: This guide is intended as an aid to navigation only. A Global Positioning System (GPS) unit is required and persons are encouraged to supplement these maps with NOAA charts or other maps.
Updated: 1/2023



Emergency Contact Info:

911
Monroe County Sheriff: (305) 853-3266
Miami-Dade Police: (305) 4-POLICE
FWC 24-hour wildlife emergency/BUI hotline:
1-888-404-3922



Model Lands Basin

Biscayne National Park Paddle Launch
(25.4648, -80.3355)

Herbert Hoover Marina Ramp
(25.4626, -80.3383)

Homestead Bayfront Park

Biscayne Visitor Center

(25.4634, -80.3340)



Homestead Bayfront Park

(25.4633, -80.3340)

One night only and maximum of four tents with eight kayaks. Arrange in advance: (305) 230-3033



Elliott Key Campground

(25.4534, -80.1963)

First-come, first-serve. Small fee. Tie up on low docks not on the swimming beach.



Biscayne National Park

Adams Key Picnic Area

(25.3970, -80.2337)




Everglades Mitigation Bank
Turkey Point Nuclear Facility

DO NOT APPROACH SHORELINE

Alternate Route

Main Trail




Florida Circumnavigational Saltwater Paddling Trail

Segment 16: Biscayne Bay (Map 3 of 7)

Begin: John Pennekamp State Park, Key Largo
End: Oleta River State Park

Distance: 72.5 miles depending on route
Duration: 5-6 days

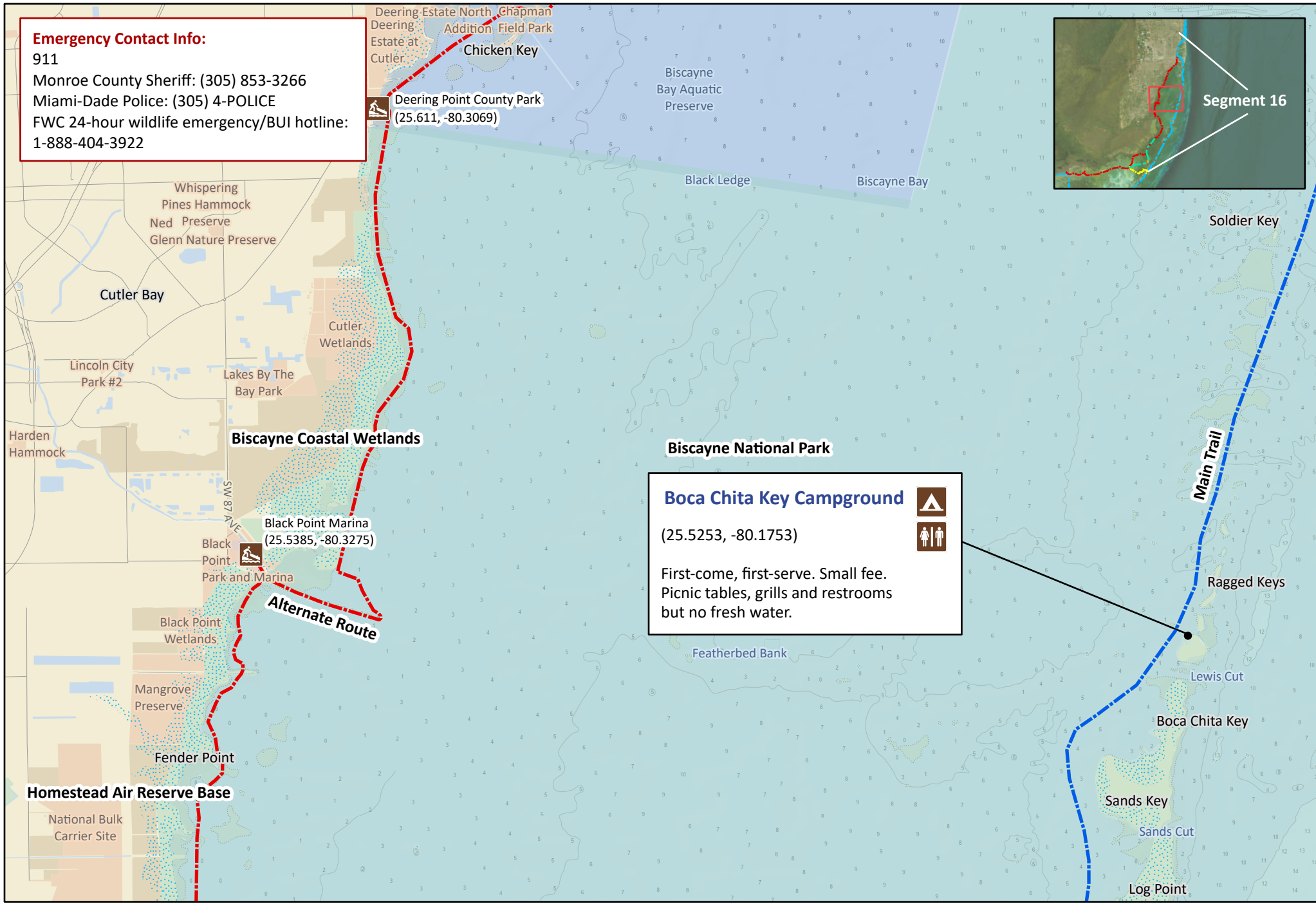
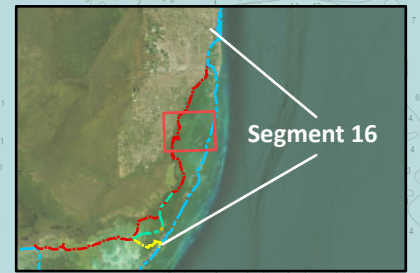


Disclaimer: This guide is intended as an aid to navigation only. A Global Positioning System (GPS) unit is required and persons are encouraged to supplement these maps with NOAA charts or other maps.
Updated: 1/2023



Emergency Contact Info:

911
Monroe County Sheriff: (305) 853-3266
Miami-Dade Police: (305) 4-POLICE
FWC 24-hour wildlife emergency/BUI hotline:
1-888-404-3922




Biscayne National Park

Boca Chita Key Campground

(25.5253, -80.1753)

First-come, first-serve. Small fee. Picnic tables, grills and restrooms but no fresh water.




Florida Circumnavigational Saltwater Paddling Trail

Segment 16: Biscayne Bay (Map 4 of 7)

Begin: John Pennekamp State Park, Key Largo
End: Oleta River State Park

Distance: 72.5 miles depending on route
Duration: 5-6 days

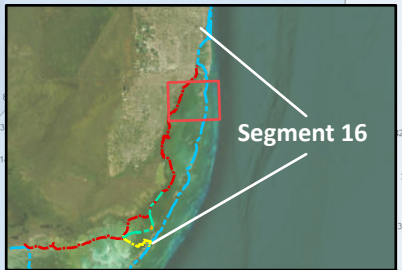
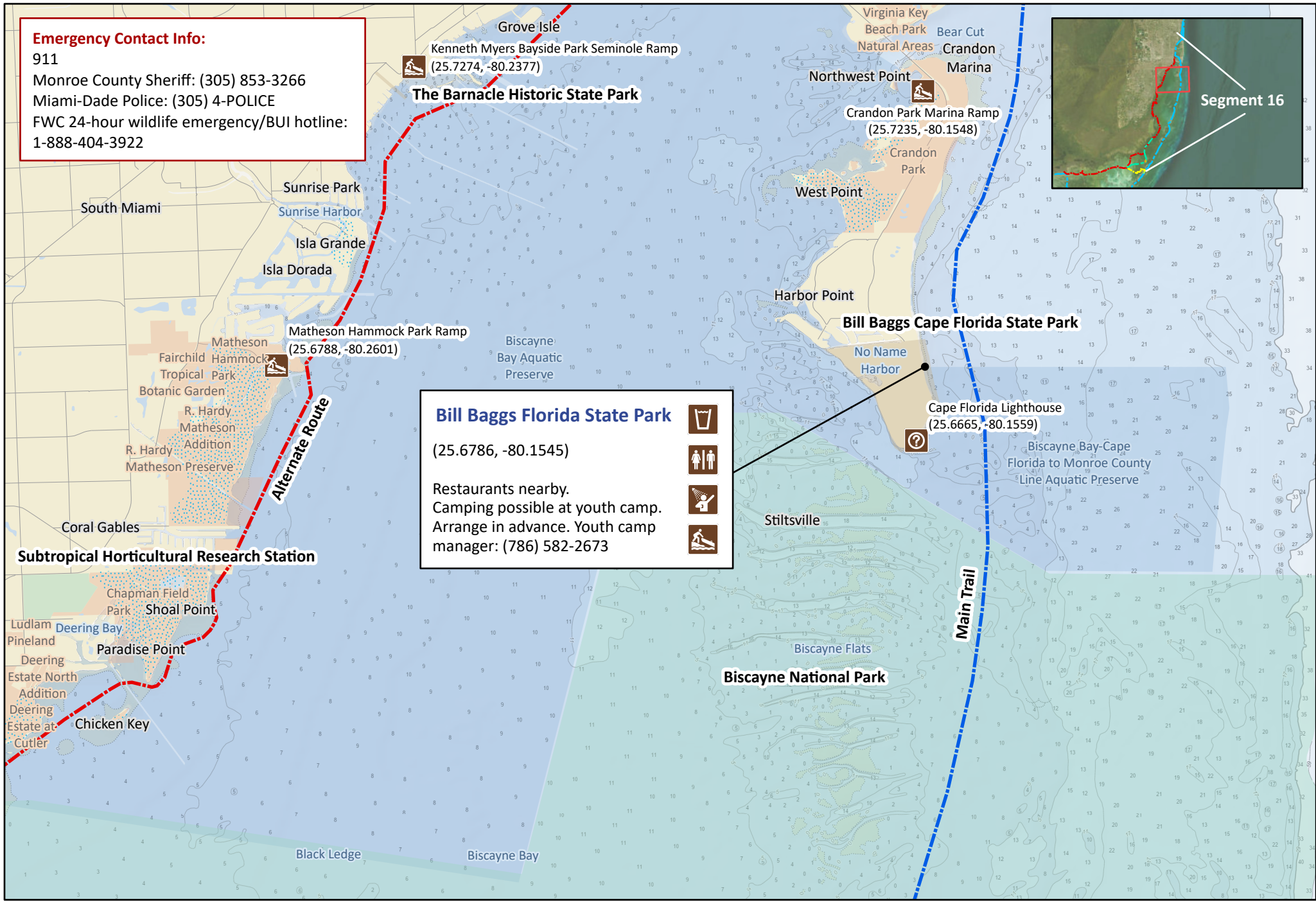


Disclaimer: This guide is intended as an aid to navigation only. A Global Positioning System (GPS) unit is required and persons are encouraged to supplement these maps with NOAA charts or other maps.
Updated: 1/2023



Emergency Contact Info:


911
Monroe County Sheriff: (305) 853-3266
Miami-Dade Police: (305) 4-POLICE
FWC 24-hour wildlife emergency/BUI hotline:
1-888-404-3922




Bill Baggs Florida State Park
(25.6786, -80.1545)

-
-
-
-

Restaurants nearby.
Camping possible at youth camp.
Arrange in advance. Youth camp manager: (786) 582-2673



Disclaimer: This guide is intended as an aid to navigation only. A Global Positioning System (GPS) unit is required and persons are encouraged to supplement these maps with NOAA charts or other maps.
Updated: 1/2023



Florida Circumnavigational Saltwater Paddling Trail

Segment 16: Biscayne Bay (Map 5 of 7)

Begin: John Pennekamp State Park, Key Largo
End: Oleta River State Park

Distance: 72.5 miles depending on route
Duration: 5-6 days



Emergency Contact Info:

911
Monroe County Sheriff: (305) 853-3266
Miami-Dade Police: (305) 4-POLICE
FWC 24-hour wildlife emergency/BUI hotline:
1-888-404-3922

Teacher's Island


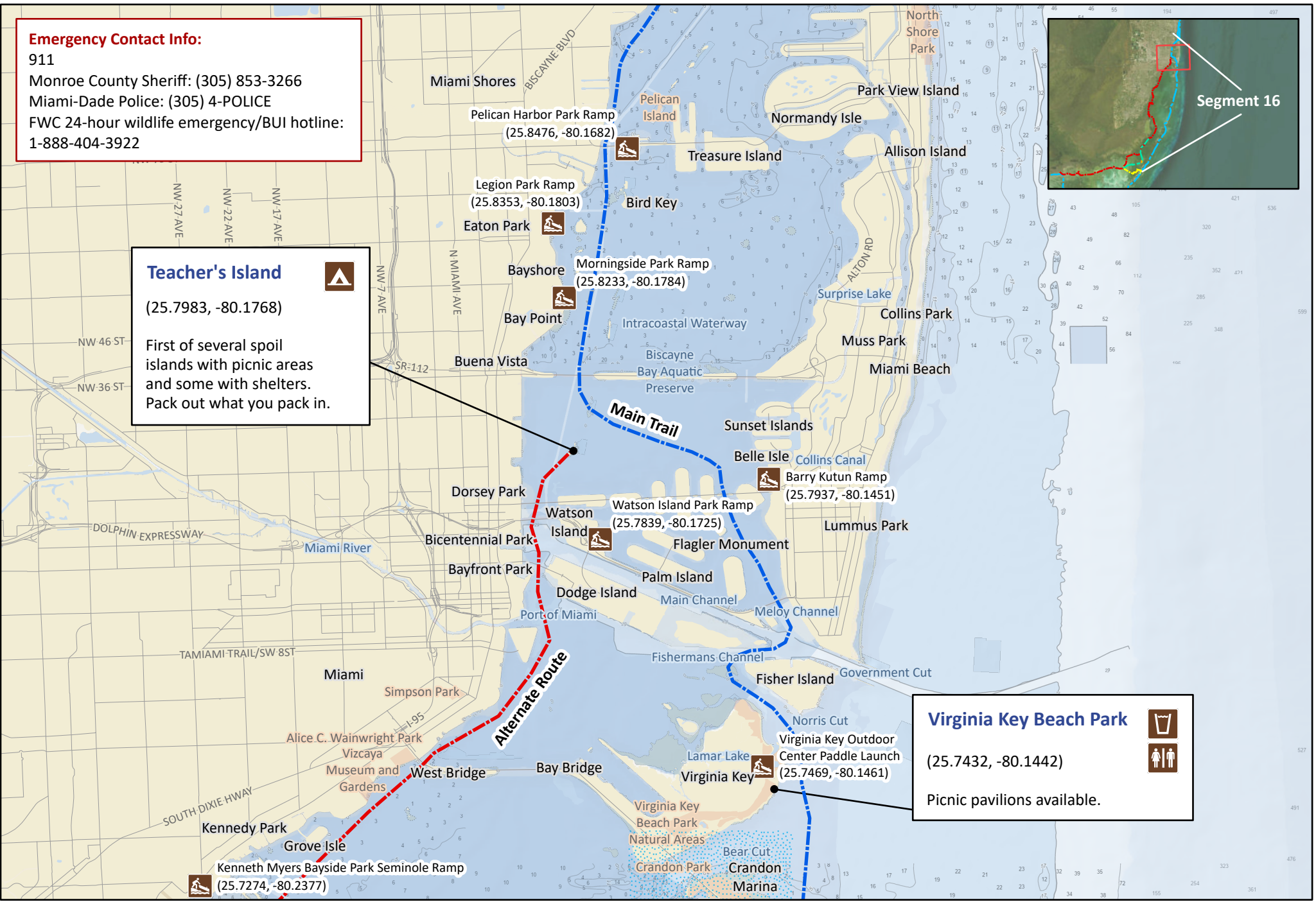
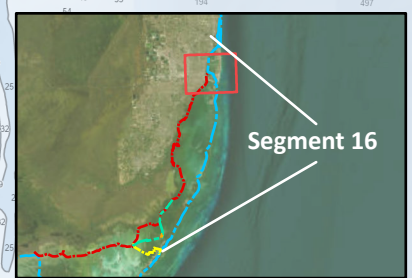
(25.7983, -80.1768)

First of several spoil islands with picnic areas and some with shelters. Pack out what you pack in.

Virginia Key Beach Park

(25.7432, -80.1442)

Picnic pavilions available.

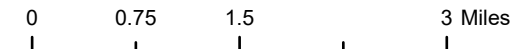


Florida Circumnavigational Saltwater Paddling Trail

Segment 16: Biscayne Bay (Map 6 of 7)

Begin: John Pennekamp State Park, Key Largo
End: Oleta River State Park

Distance: 72.5 miles depending on route
Duration: 5-6 days



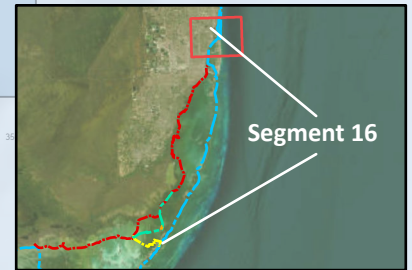
Disclaimer: This guide is intended as an aid to navigation only. A Global Positioning System (GPS) unit is required and persons are encouraged to supplement these maps with NOAA charts or other maps.
Updated: 1/2023



Emergency Contact Info:

911
Monroe County Sheriff: (305) 853-3266
Miami-Dade Police: (305) 4-POLICE
FWC 24-hour wildlife emergency/BUI hotline:
1-888-404-3922

Dolphin Center STD:
Archaeological-Zone



Segment 16

Oleta River State Park PC Landing

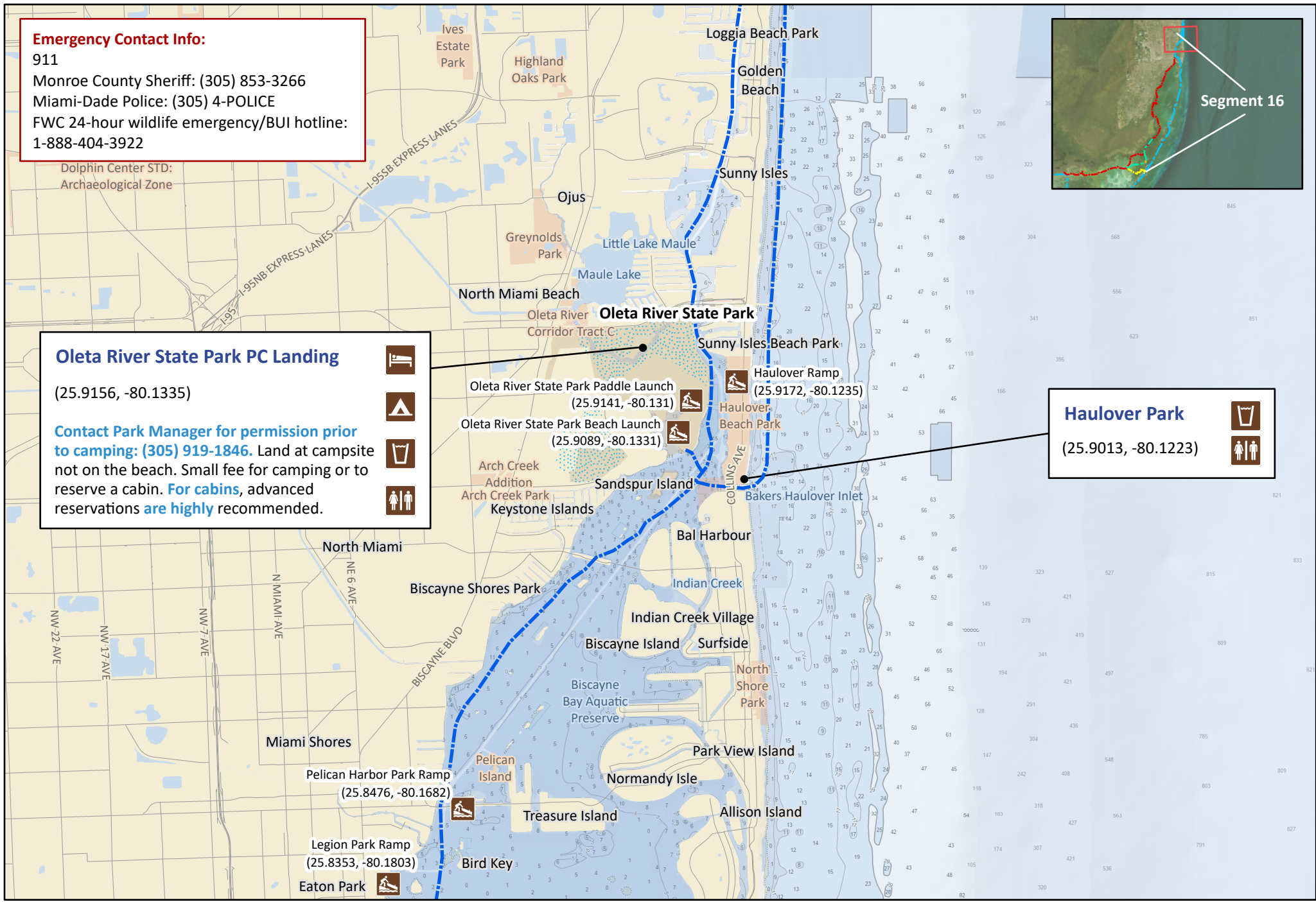
(25.9156, -80.1335)

Contact Park Manager for permission prior to camping: (305) 919-1846. Land at campsite not on the beach. Small fee for camping or to reserve a cabin. For cabins, advanced reservations are highly recommended.



Haulover Park

(25.9013, -80.1223)




Florida Circumnavigational Saltwater Paddling Trail

Segment 16: Biscayne Bay (Map 7 of 7)

Begin: John Pennekamp State Park, Key Largo
End: Oleta River State Park

Distance: 72.5 miles depending on route
Duration: 5-6 days



Disclaimer: This guide is intended as an aid to navigation only. A Global Positioning System (GPS) unit is required and persons are encouraged to supplement these maps with NOAA charts or other maps.
Updated: 1/2023

