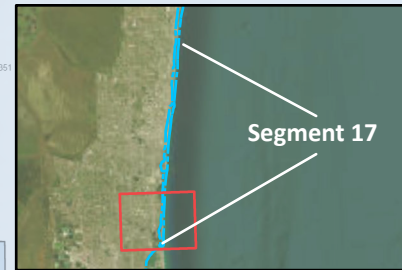


**Emergency Contact Info:**

911  
Miami-Dade Police: (305) 576-9900  
Broward County Sheriff: (954) 764-4321  
FWC 24-hour wildlife emergency/BUI hotline:  
1-888-404-3922



**West Lake Park**

(26.0316, -80.1296)



**Holland Park**

(26.0185, -80.1182)



Picnic shelters and viewing tower.

**Harry Berry Beach**

(26.0042, -80.1159)



**Hallandale Beach**

(25.9832, -80.1181)



Land anywhere but beware of swimmers.

**Oleta River State Park PC Landing**

(25.9156, -80.1335)

Contact Park Manager for permission prior to camping: (305) 919-1846. Land at campsite not on the beach. Small fee for camping or to reserve a cabin. For cabins, advanced reservations are highly recommended.



**Haulover Park**

(25.9013, -80.1223)

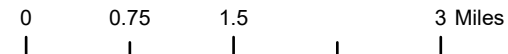


**Florida Circumnavigational Saltwater Paddling Trail**


**Segment 17: Hollywood/Ft. Lauderdale (Map 1 of 4)**

Begin: Oleta River State Park  
End: Delray Sands Resort

Distance: 40.1 miles  
Duration: 2 days

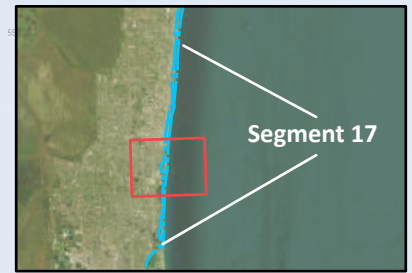


Disclaimer: This guide is intended as an aid to navigation only. A Global Positioning System (GPS) unit is required and persons are encouraged to supplement these maps with NOAA charts or other maps.  
Updated: 1/2023



**Emergency Contact Info:**

911  
Miami-Dade Police: (305) 576-9900  
Broward County Sheriff: (954) 764-4321  
FWC 24-hour wildlife emergency/BUI hotline:  
1-888-404-3922



**Ft. Lauderdale South Beach Park**

(26.1142, -80.1043)



**DoubleTree GALLERYone Hotel**

(26.1371, -80.1087)



Land at George English Park - 15 minute walk to hotel. Grocery store on the way. To leave kayak overnight, call Blue Moon Outdoor Adventures, Lauren Ridley: (954) 781-0073. Hotel Reservations: (954) 565-3800

**Dr. Von D. Mizell-Eula Johnson State Park  
Alfonso Giles Ramp**

(26.0814, -80.1125)




**Florida Circumnavigational Saltwater Paddling Trail**


**Segment 17: Hollywood/Ft. Lauderdale (Map 2 of 4)**

Begin: Oleta River State Park  
End: Delray Sands Resort

Distance: 40.1 miles  
Duration: 2 days

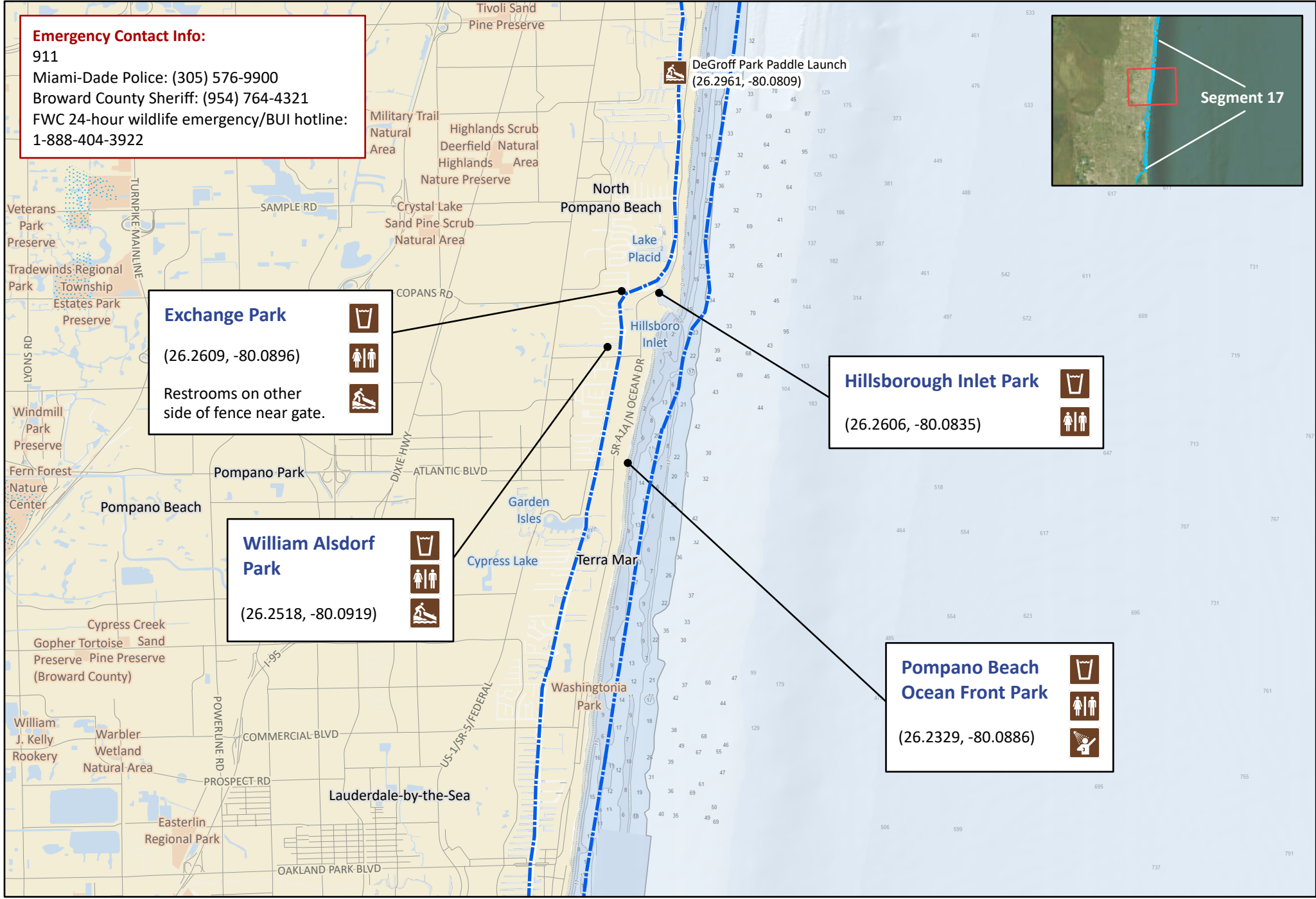
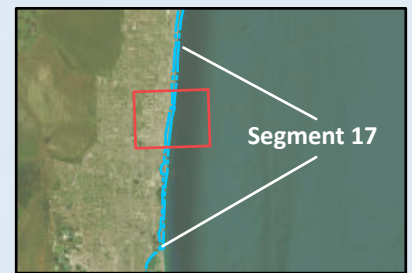


Disclaimer: This guide is intended as an aid to navigation only. A Global Positioning System (GPS) unit is required and persons are encouraged to supplement these maps with NOAA charts or other maps.  
Updated: 1/2023



**Emergency Contact Info:**

911  
Miami-Dade Police: (305) 576-9900  
Broward County Sheriff: (954) 764-4321  
FWC 24-hour wildlife emergency/BUI hotline:  
1-888-404-3922




**Exchange Park**  
(26.2609, -80.0896)

Restrooms on other side of fence near gate.

**Hillsborough Inlet Park**  
(26.2606, -80.0835)

**William Alsdorf Park**  
(26.2518, -80.0919)

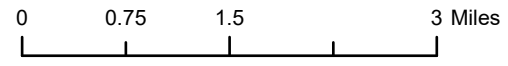
**Pompano Beach Ocean Front Park**  
(26.2329, -80.0886)



**Florida Circumnavigational Saltwater Paddling Trail**  
**Segment 17: Hollywood/Ft. Lauderdale (Map 3 of 4)**

Begin: Oleta River State Park  
End: Delray Sands Resort

Distance: 40.1 miles  
Duration: 2 days



Disclaimer: This guide is intended as an aid to navigation only. A Global Positioning System (GPS) unit is required and persons are encouraged to supplement these maps with NOAA charts or other maps.  
Updated: 1/2023





**Emergency Contact Info:**

911  
Miami-Dade Police: (305) 576-9900  
Broward County Sheriff: (954) 764-4321  
FWC 24-hour wildlife emergency/BUI hotline:  
1-888-404-3922

**Delray Sands Resort**

(26.4241, -80.0638)

Reservations:  
(561) 278-6241

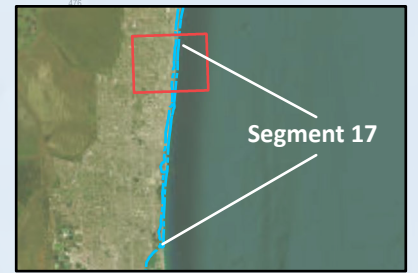


Delray Beach - Mangrove Park Ramp  
(26.4447, -80.0658)

Tropic Isle

Delray Sands Resort Beach Access  
(26.4239, -80.0629)

Delray Sands Resort ICW Access  
(26.4235, -80.0644)



**Spanish River Park Launch**

(26.3799, -80.0703)

Restrooms down the path  
to the right. Pavilion available.



**Silver Palm Park**

(26.3499, -80.0761)



**Red Reef Park**

(26.3625, -80.0687)



**South Beach Park**

(26.3508, -80.0696)



**Pioneer Park**

(26.3220, -80.0969)



**Boca Raton Inlet Park**

(26.3354, -80.0722)



**Comfort Inn Oceanside**

(26.3140, -80.0775)

Reservations:  
(954) 428-0650



**Cove Marina & Restaurant**

(26.3135, -80.0814)



**Deerfield Beach Park**

(26.3090, -80.0758)




**Florida Circumnavigational Saltwater Paddling Trail**

**Segment 17: Hollywood/Ft. Lauderdale (Map 4 of 4)**

Begin: Oleta River State Park  
End: Delray Sands Resort

Distance: 40.1 miles  
Duration: 2 days



Disclaimer: This guide is intended as an aid to navigation only. A Global Positioning System (GPS) unit is required and persons are encouraged to supplement these maps with NOAA charts or other maps.  
Updated: 1/2023

