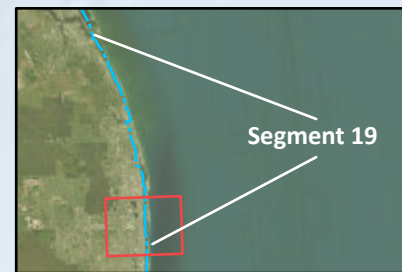
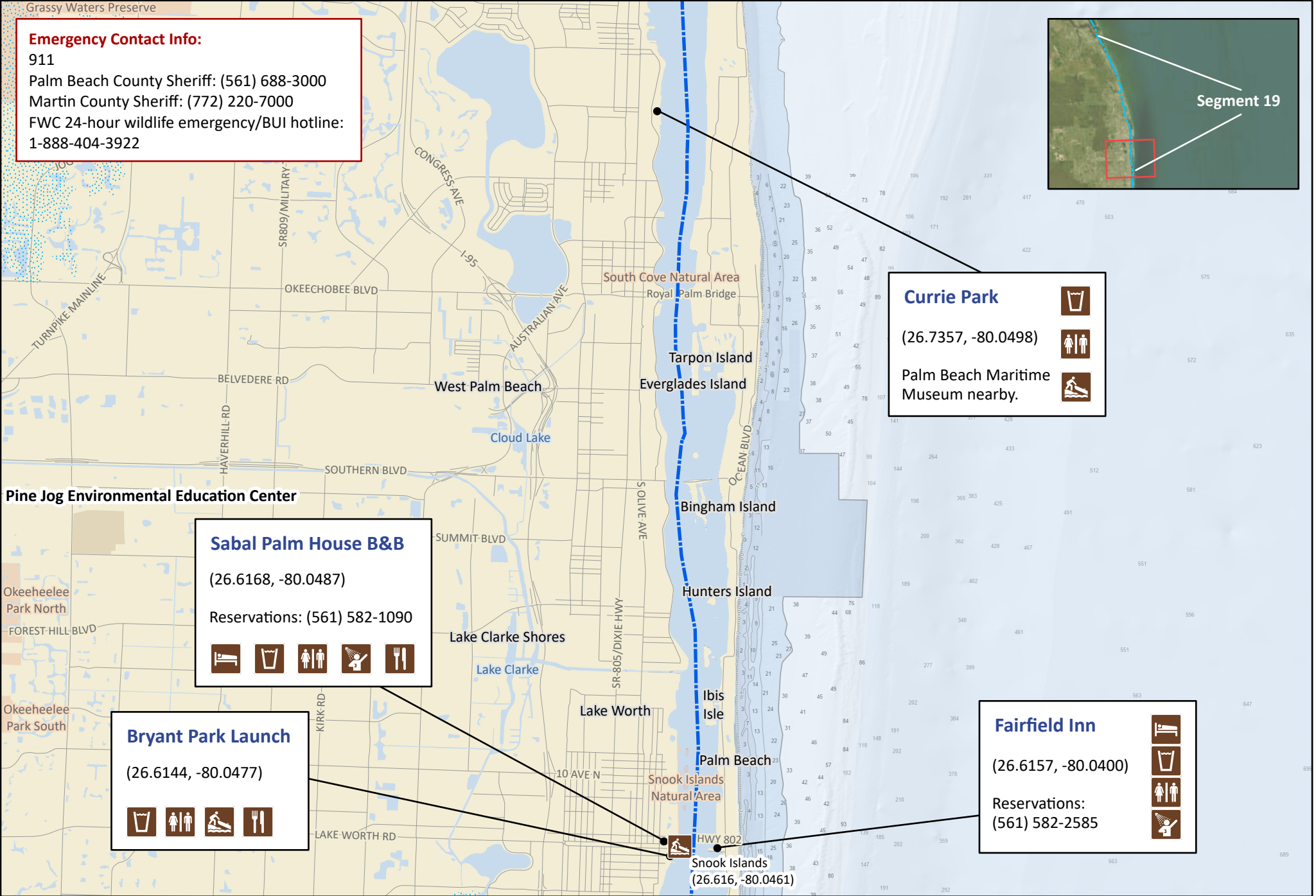


Emergency Contact Info:

911
Palm Beach County Sheriff: (561) 688-3000
Martin County Sheriff: (772) 220-7000
FWC 24-hour wildlife emergency/BUI hotline:
1-888-404-3922



Segment 19




Currie Park
(26.7357, -80.0498)
Palm Beach Maritime Museum nearby.

Sabal Palm House B&B
(26.6168, -80.0487)
Reservations: (561) 582-1090

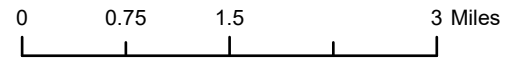
Bryant Park Launch
(26.6144, -80.0477)

Fairfield Inn
(26.6157, -80.0400)
Reservations: (561) 582-2585



Florida Circumnavigational Saltwater Paddling Trail
Segment 19: Palm Beach/Loxahatchee (Map 1 of 4)

Begin: Lake Worth/Fairfield Inn or Sabal Palm House Distance: 42 miles
End: Spoil Island MC3 Duration: 3 days



Disclaimer: This guide is intended as an aid to navigation only. A Global Positioning System (GPS) unit is required and persons are encouraged to supplement these maps with NOAA charts or other maps.
Updated: 1/2023



Emergency Contact Info:

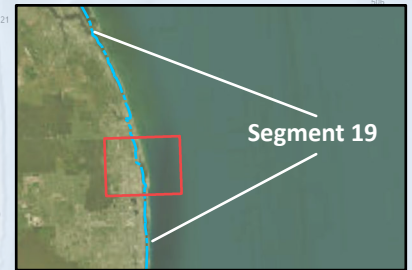
911

Palm Beach County Sheriff: (561) 688-3000

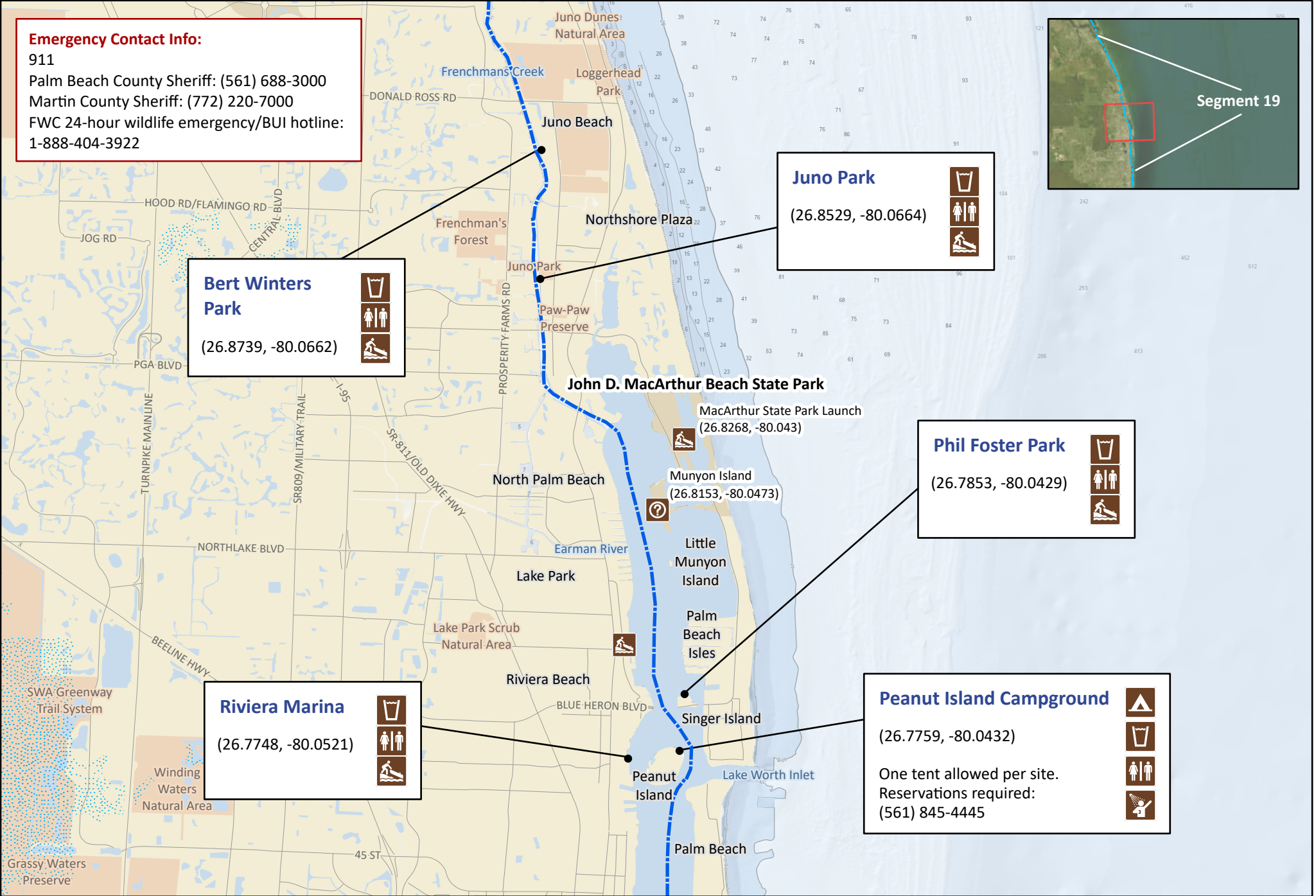
Martin County Sheriff: (772) 220-7000

FWC 24-hour wildlife emergency/BUI hotline:

1-888-404-3922



Segment 19



Bert Winters Park
 (26.8739, -80.0662)


Juno Park
 (26.8529, -80.0664)

Phil Foster Park
 (26.7853, -80.0429)

Riviera Marina
 (26.7748, -80.0521)

Peanut Island Campground
 (26.7759, -80.0432)

One tent allowed per site.
 Reservations required:
 (561) 845-4445



Florida Circumnavigational Saltwater Paddling Trail

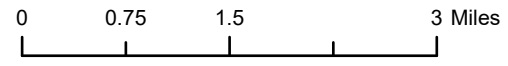
Segment 19: Palm Beach/Loxahatchee (Map 2 of 4)

Begin: Lake Worth/Fairfield Inn or Sabal Palm House

Distance: 42 miles

End: Spoil Island MC3

Duration: 3 days

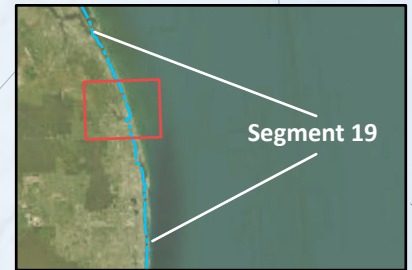


Disclaimer: This guide is intended as an aid to navigation only. A Global Positioning System (GPS) unit is required and persons are encouraged to supplement these maps with NOAA charts or other maps.
Updated: 1/2023



Emergency Contact Info:

911
Palm Beach County Sheriff: (561) 688-3000
Martin County Sheriff: (772) 220-7000
FWC 24-hour wildlife emergency/BUI hotline:
1-888-404-3922



**Hobe Sound NWR
Nature Center**
(27.0374, -80.1110)

**Jonathan Dickinson State
Park Campground Access**
(26.9880, -80.1429)

About 200 yard walk to the
campground from the boat ramp.
Reservations: (800) 326-3521

Jupiter Waterfront Inn
(26.9739, -80.0874)


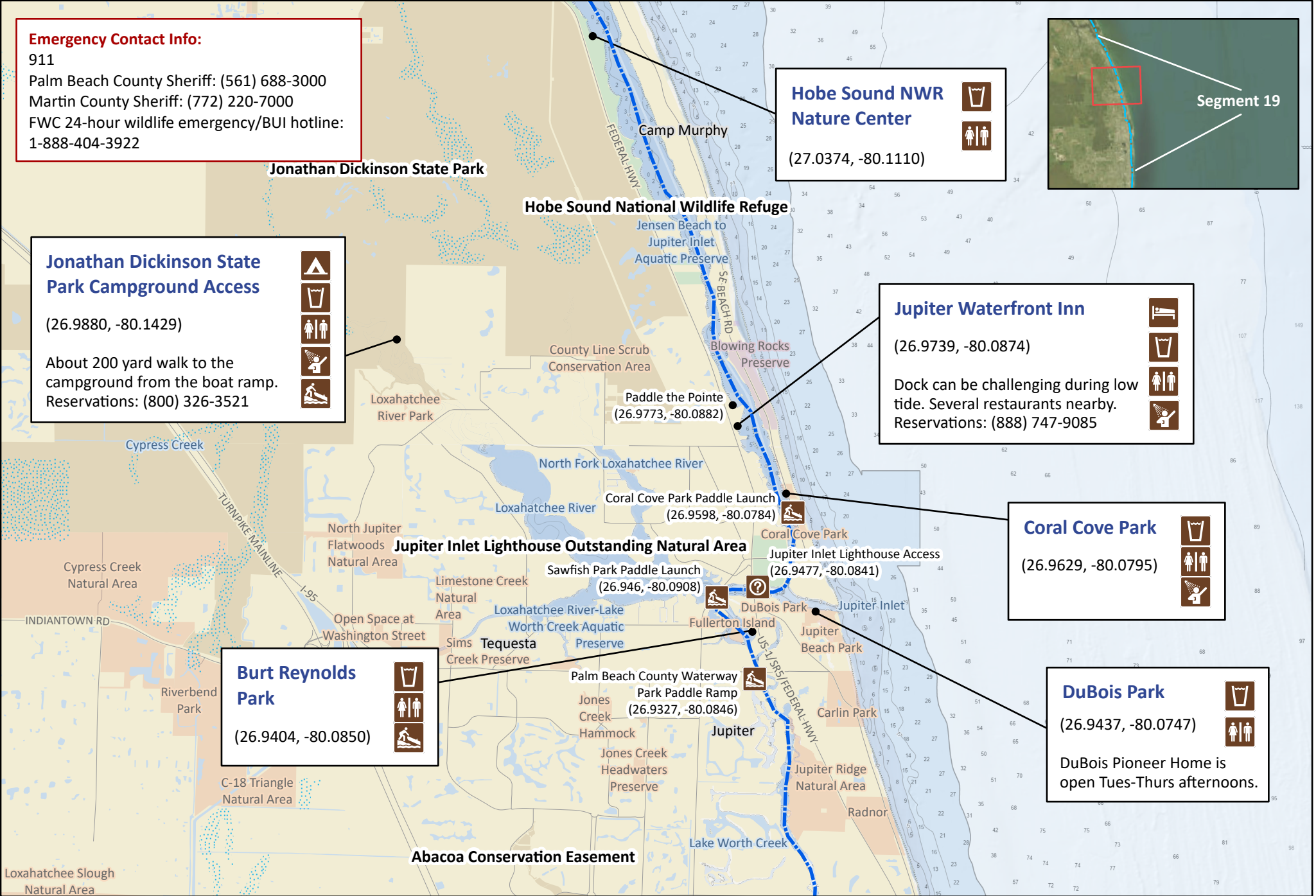
Dock can be challenging during low
tide. Several restaurants nearby.
Reservations: (888) 747-9085

Coral Cove Park
(26.9629, -80.0795)

**Burt Reynolds
Park**
(26.9404, -80.0850)

DuBois Park
(26.9437, -80.0747)


DuBois Pioneer Home is
open Tues-Thursday afternoons.



Florida Circumnavigational Saltwater Paddling Trail


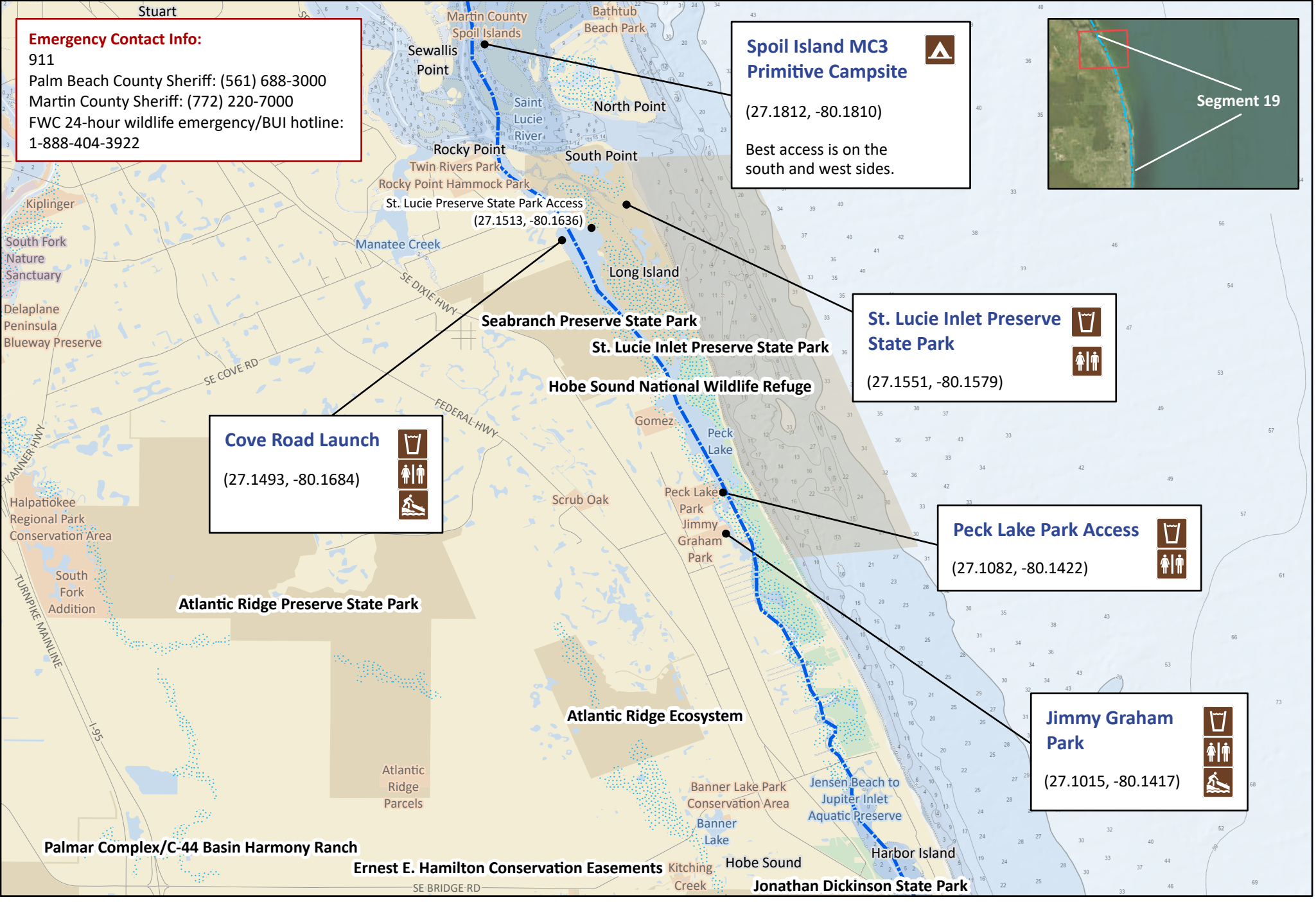
Segment 19: Palm Beach/Loxahatchee (Map 3 of 4)

Begin: Lake Worth/Fairfield Inn or Sabal Palm House Distance: 42 miles
End: Spoil Island MC3 Duration: 3 days



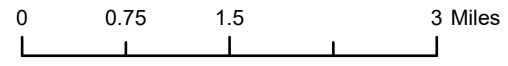
Disclaimer: This guide is intended as an aid to navigation only. A Global Positioning System (GPS) unit is required and persons are encouraged to supplement these maps with NOAA charts or other maps.
Updated: 1/2023





Florida Circumnavigational Saltwater Paddling Trail
Segment 19: Palm Beach/Loxahatchee (Map 4 of 4)

Begin: Lake Worth/Fairfield Inn or Sabal Palm House Distance: 42 miles
 End: Spoil Island MC3 Duration: 3 days



Disclaimer: This guide is intended as an aid to navigation only. A Global Positioning System (GPS) unit is required and persons are encouraged to supplement these maps with NOAA charts or other maps.
 Updated: 1/2023

