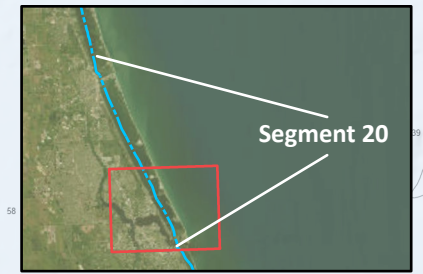


**Emergency Contact Info:**

911  
Martin County Sheriff: (772) 220-7000  
St. Lucie County Sheriff: (772) 462-7300  
FWC 24-hour wildlife emergency/BUI hotline:  
1-888-404-3922



**Kayak Launch and Restrooms**



(27.2527, -80.2219)

**Indian Riverside Park**



(27.2251, -80.2118)

**Stewart Causeway Park**



(27.2082, -80.1884)

**Hutchinson Island Marriott Beach Resort and Marina**



(27.2110, -80.1823)

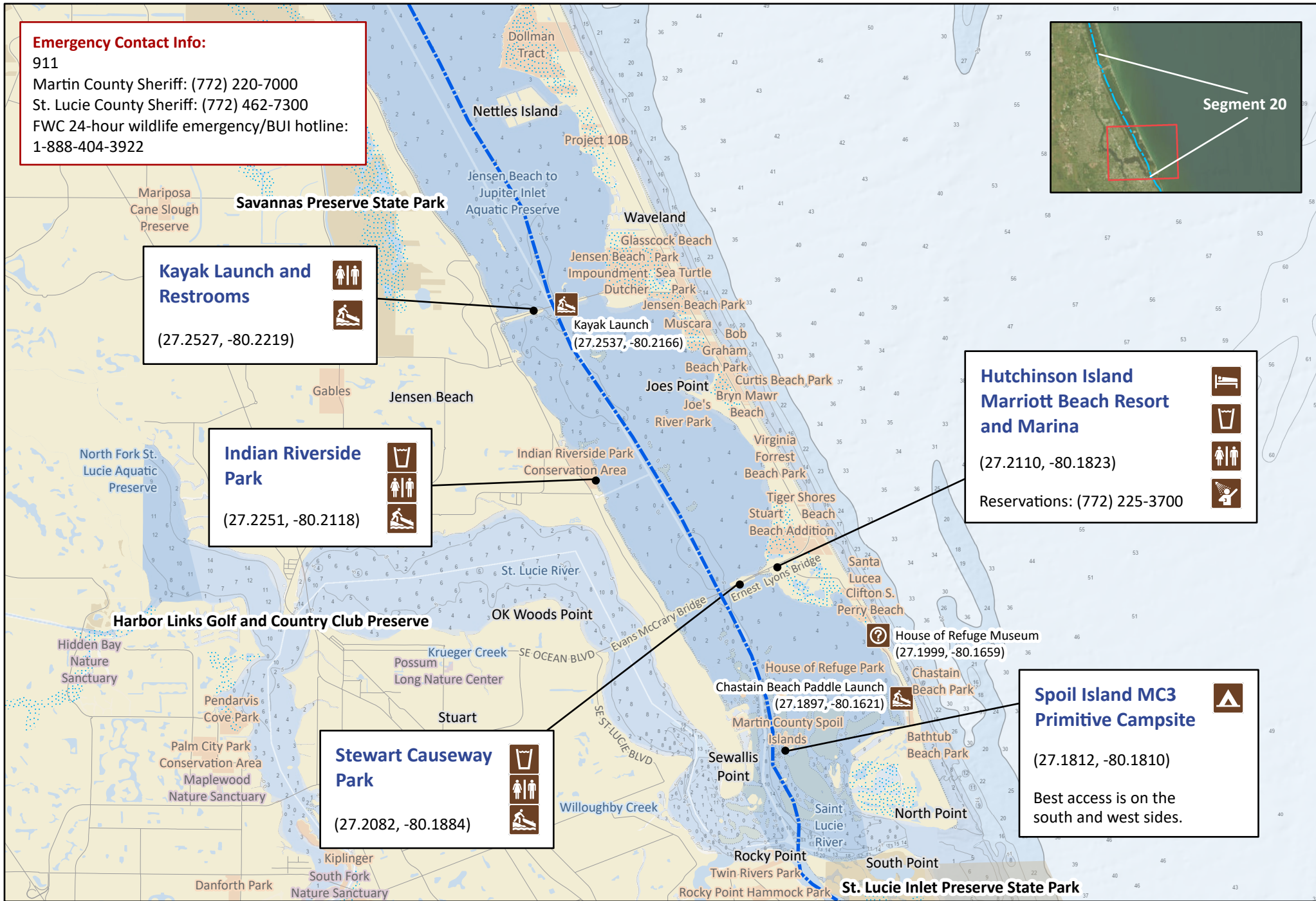
Reservations: (772) 225-3700

**Spoil Island MC3 Primitive Campsite**



(27.1812, -80.1810)

Best access is on the south and west sides.




**Florida Circumnavigational Saltwater Paddling Trail**

**Segment 20: Hobe Sound/Ft. Pierce (Map 1 of 3)**

Begin: Spoil Island MC3  
End: SL13

Distance: 22.3 miles  
Duration: 1 day



Disclaimer: This guide is intended as an aid to navigation only. A Global Positioning System (GPS) unit is required and persons are encouraged to supplement these maps with NOAA charts or other maps.  
Updated: 1/2023



**Emergency Contact Info:**

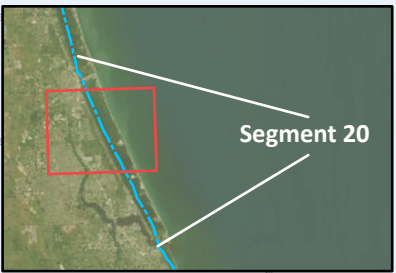
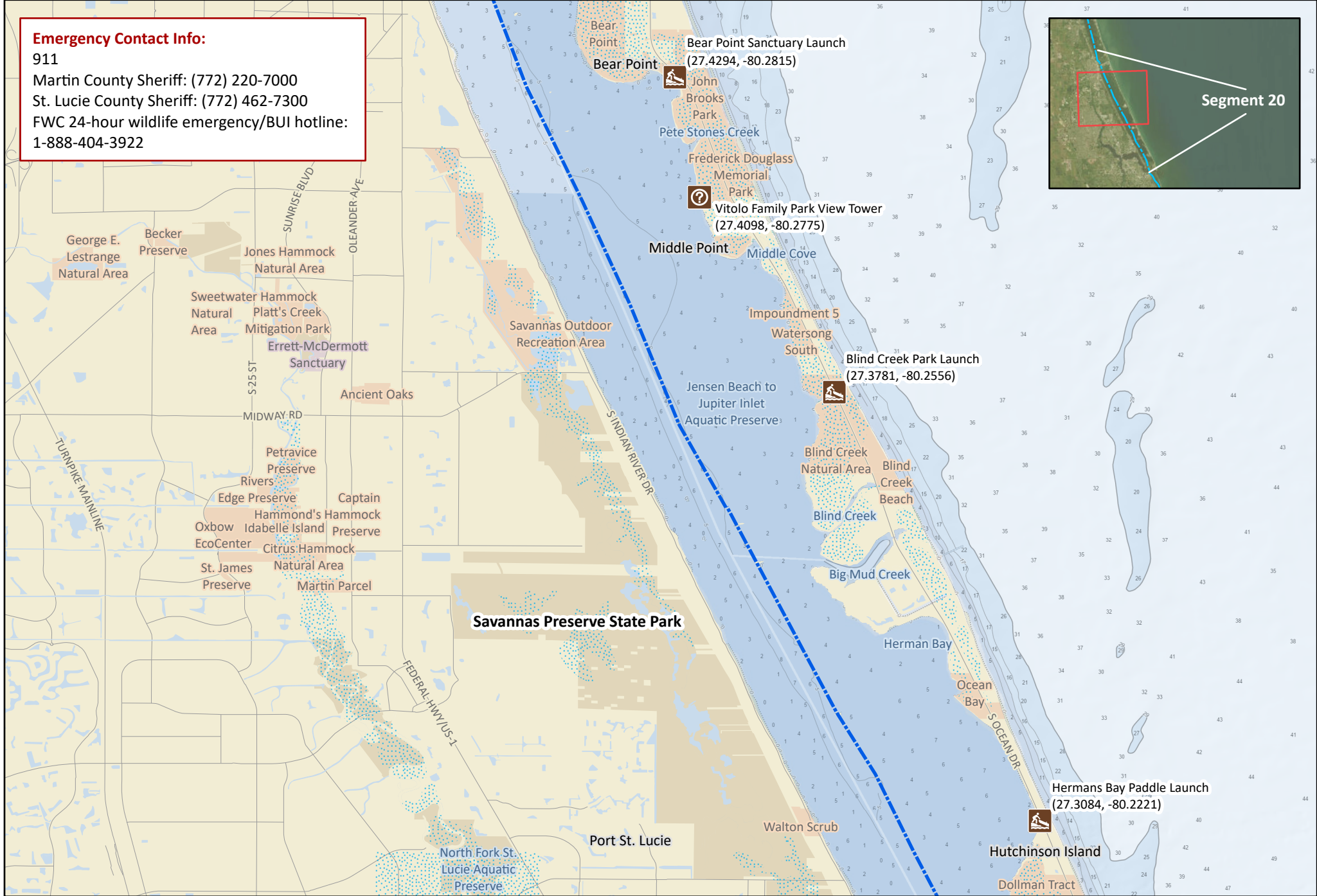
911

Martin County Sheriff: (772) 220-7000

St. Lucie County Sheriff: (772) 462-7300

FWC 24-hour wildlife emergency/BUI hotline:

1-888-404-3922



**Florida Circumnavigational Saltwater Paddling Trail**


**Segment 20: Hobe Sound/Ft. Pierce (Map 2 of 3)**

Begin: Spoil Island MC3

End: SL13

Distance: 22.3 miles

Duration: 1 day



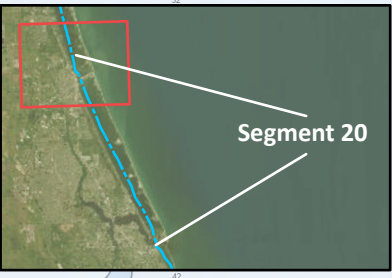
Disclaimer: This guide is intended as an aid to navigation only. A Global Positioning System (GPS) unit is required and persons are encouraged to supplement these maps with NOAA charts or other maps.  
 Updated: 1/2023






**Emergency Contact Info:**


911  
Martin County Sheriff: (772) 220-7000  
St. Lucie County Sheriff: (772) 462-7300  
FWC 24-hour wildlife emergency/BUI hotline:  
1-888-404-3922






**Primitive Campsite SL13** 

(27.4916, -80.3275)





Room for tents on the south and southwest side of the island.

**Causeway Island Launch**   
  


(27.4611, -80.3139)




**Veteran's Memorial Park**   
  


(27.4520, -80.3228)


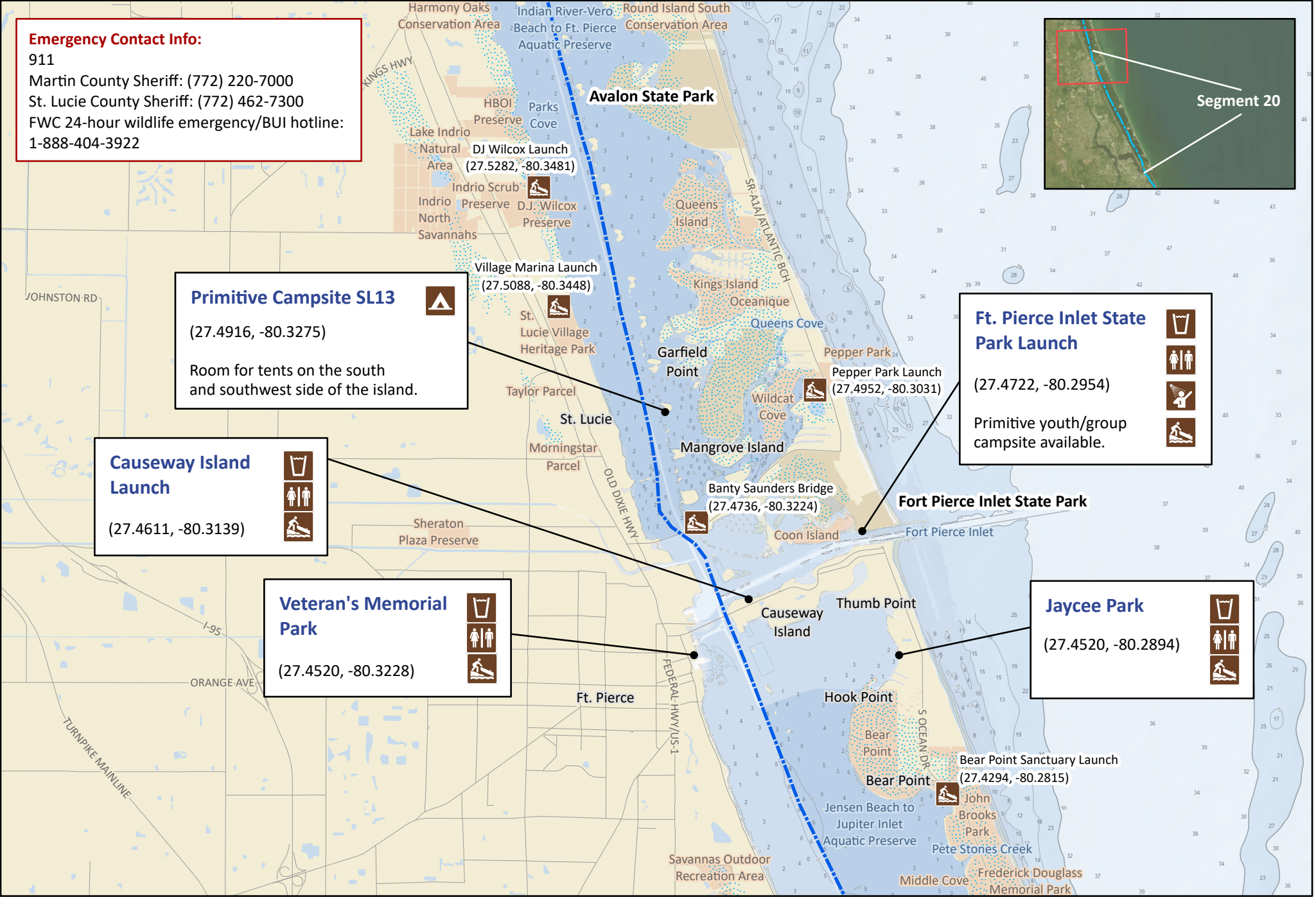
**Ft. Pierce Inlet State Park Launch**   
  
  


(27.4722, -80.2954)

Primitive youth/group campsite available.

**Jaycee Park**   
  


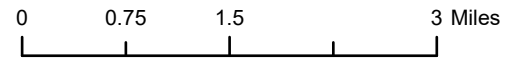
(27.4520, -80.2894)



**Florida Circumnavigational Saltwater Paddling Trail**

**Segment 20: Hobe Sound/Ft. Pierce (Map 3 of 3)**

Begin: Spoil Island MC3      Distance: 22.3 miles  
End: SL13                              Duration: 1 day



Disclaimer: This guide is intended as an aid to navigation only. A Global Positioning System (GPS) unit is required and persons are encouraged to supplement these maps with NOAA charts or other maps.  
Updated: 1/2023

