

**Emergency Contact Info:**

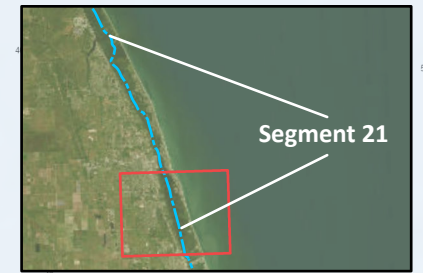
911

Indian River County Sheriff: (772) 569-6700

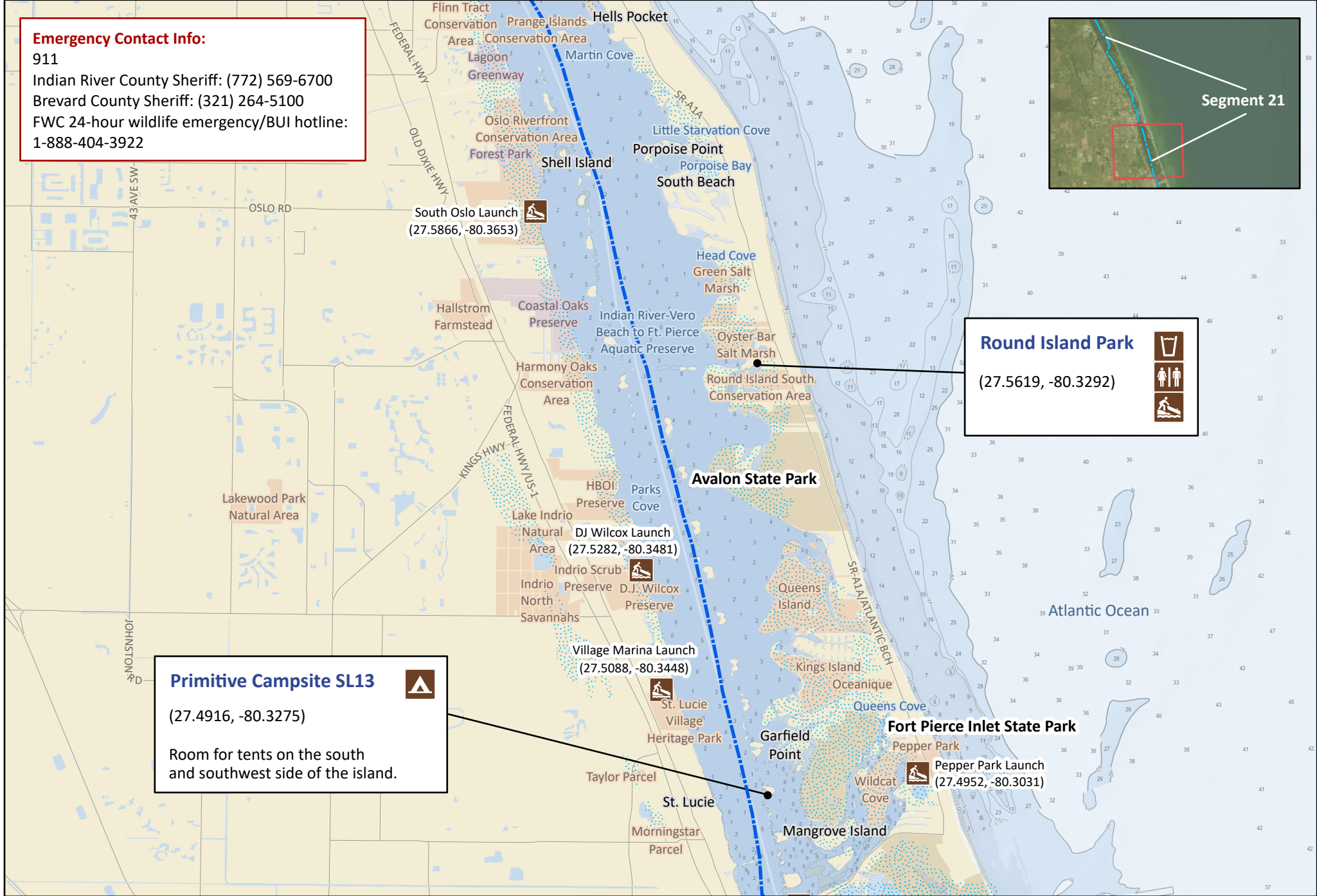
Brevard County Sheriff: (321) 264-5100

FWC 24-hour wildlife emergency/BUI hotline:

1-888-404-3922



Segment 21



**Round Island Park**  
(27.5619, -80.3292)

**Primitive Campsite SL13**  
(27.4916, -80.3275)

Room for tents on the south and southwest side of the island.



**Florida Circumnavigational Saltwater Paddling Trail**


**Segment 21: Indian River/Pelican Island (Map 1 of 3)**

Begin: SL13

End: IR9A

Distance: 23.6 miles

Duration: 2 days



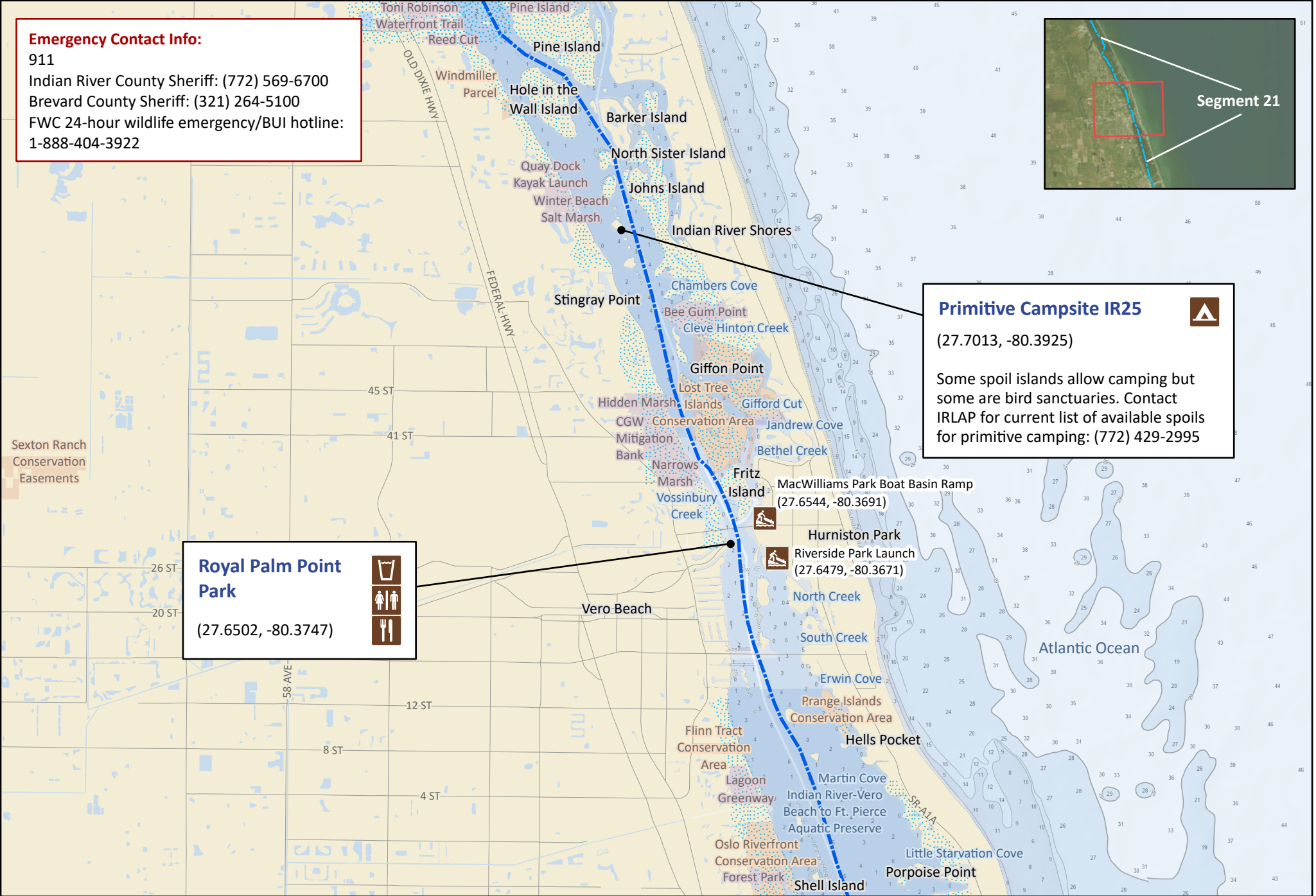
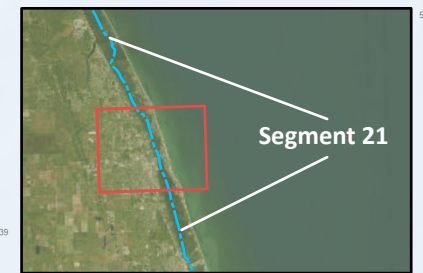
Disclaimer: This guide is intended as an aid to navigation only. A Global Positioning System (GPS) unit is required and persons are encouraged to supplement these maps with NOAA charts or other maps.

Updated: 1/2023



**Emergency Contact Info:**

911  
Indian River County Sheriff: (772) 569-6700  
Brevard County Sheriff: (321) 264-5100  
FWC 24-hour wildlife emergency/BUI hotline:  
1-888-404-3922



**Primitive Campsite IR25**  
(27.7013, -80.3925)


Some spoil islands allow camping but some are bird sanctuaries. Contact IRLAP for current list of available spoils for primitive camping: (772) 429-2995

**Royal Palm Point Park**  
(27.6502, -80.3747)

Icons: Trash can, Restroom, Picnic table

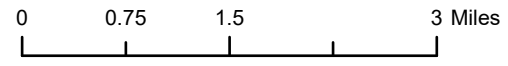
**MacWilliams Park Boat Basin Ramp**  
(27.6544, -80.3691)

**Hurniston Park**  
**Riverside Park Launch**  
(27.6479, -80.3671)



**Florida Circumnavigational Saltwater Paddling Trail**  
**Segment 21: Indian River/Pelican Island (Map 2 of 3)**

Begin: SL13      Distance: 23.6 miles  
End: IR9A      Duration: 2 days



Disclaimer: This guide is intended as an aid to navigation only. A Global Positioning System (GPS) unit is required and persons are encouraged to supplement these maps with NOAA charts or other maps.  
Updated: 1/2023

N

**Emergency Contact Info:**

911  
Indian River County Sheriff: (772) 569-6700  
Brevard County Sheriff: (321) 264-5100  
FWC 24-hour wildlife emergency/BUI hotline:  
1-888-404-3922

**Sembler Conservation Easement**

**Long Point County Park**

(27.8733, -80.4713)

Reservations (321) 952-4532



**Donald MacDonald Park**

(27.8198, -80.5079)

First-come, first-serve.  
Information:  
(772) 589-0087



**St. Sebastian River Preserve State Park**

**Capt Hiram's Resort**

(27.8230, -80.4721)

Short walk from Sebastian Boat Ramp and restaurants nearby.  
Reservations: (772) 388-8588



**Sebastian Inlet State Park**

**Sebastian Inlet State Park**

(27.8608, -80.4492)



**Pelican Island National Wildlife Refuge**

**Sebastian Inlet State Park Launch**

(27.8501, -80.4549)

Land opposite the boat ramp and carry or wheel kayaks about 100 yards to the campsite. Reservations: (800) 326-3521



**Sebastian Boat Ramp**

(27.8173, -80.4683)



**Sebastian Park**

(27.8096, -80.4642)



**Sebastian Stormwater Park**

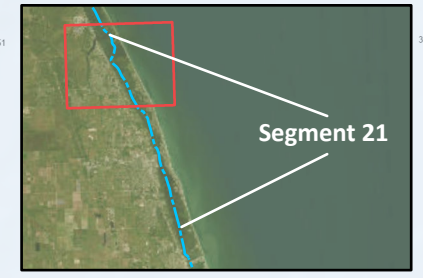
**Island IR9A Camping**

(27.8046, -80.4564)



**Wabasso Causeway Launch**

(27.7568, -80.4222)



**Florida Circumnavigational Saltwater Paddling Trail**

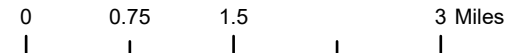
**Segment 21: Indian River/Pelican Island (Map 3 of 3)**

Begin: SL13

End: IR9A

Distance: 23.6 miles

Duration: 2 days



Disclaimer: This guide is intended as an aid to navigation only. A Global Positioning System (GPS) unit is required and persons are encouraged to supplement these maps with NOAA charts or other maps.

Updated: 1/2023

