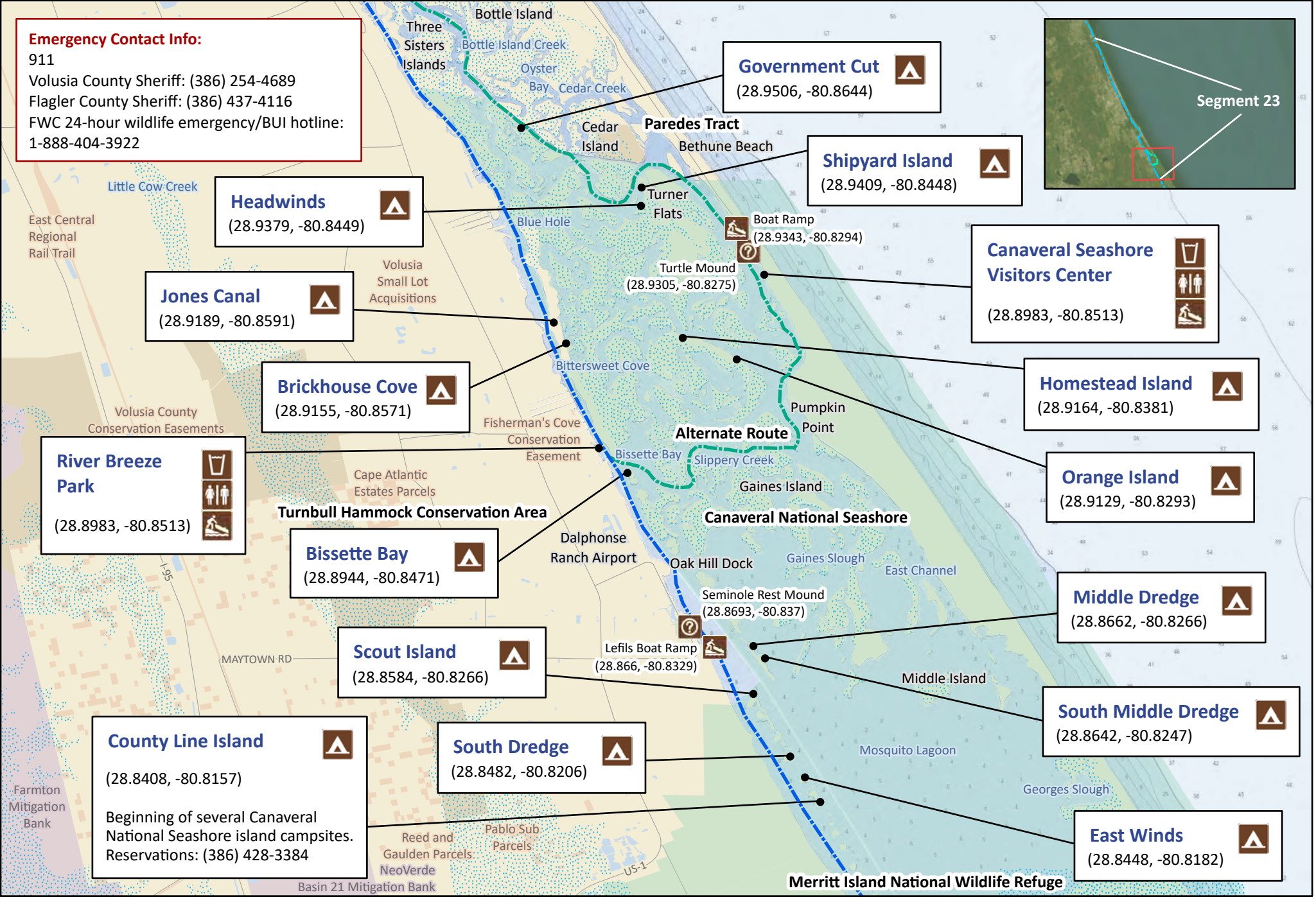
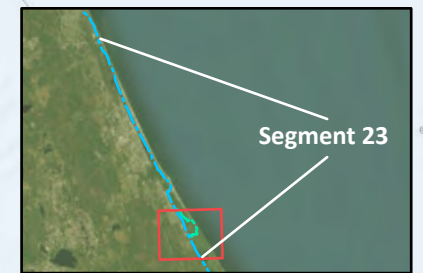


Emergency Contact Info:

911
Volusia County Sheriff: (386) 254-4689
Flagler County Sheriff: (386) 437-4116
FWC 24-hour wildlife emergency/BUI hotline:
1-888-404-3922



Government Cut ▲
(28.9506, -80.8644)

Shipyards Island ▲
(28.9409, -80.8448)

Headwinds ▲
(28.9379, -80.8449)

**Canaveral Seashore
Visitors Center** ▲
(28.8983, -80.8513)

Jones Canal ▲
(28.9189, -80.8591)

Brickhouse Cove ▲
(28.9155, -80.8571)

Homestead Island ▲
(28.9164, -80.8381)

**River Breeze
Park** ▲
(28.8983, -80.8513)

Orange Island ▲
(28.9129, -80.8293)

Bissette Bay ▲
(28.8944, -80.8471)

Middle Dredge ▲
(28.8662, -80.8266)

Scout Island ▲
(28.8584, -80.8266)

South Middle Dredge ▲
(28.8642, -80.8247)

County Line Island ▲
(28.8408, -80.8157)
Beginning of several Canaveral
National Seashore island campsites.
Reservations: (386) 428-3384

South Dredge ▲
(28.8482, -80.8206)

East Winds ▲
(28.8448, -80.8182)

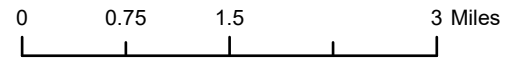


Florida Circumnavigational Saltwater Paddling Trail

Segment 23: Tomoka/Pellicer (Map 1 of 5)

Begin: Canaveral National Seashore's County Line Island
End: Silver Lake Spoil Island

Distance: 52.1 miles
Duration: 3 days

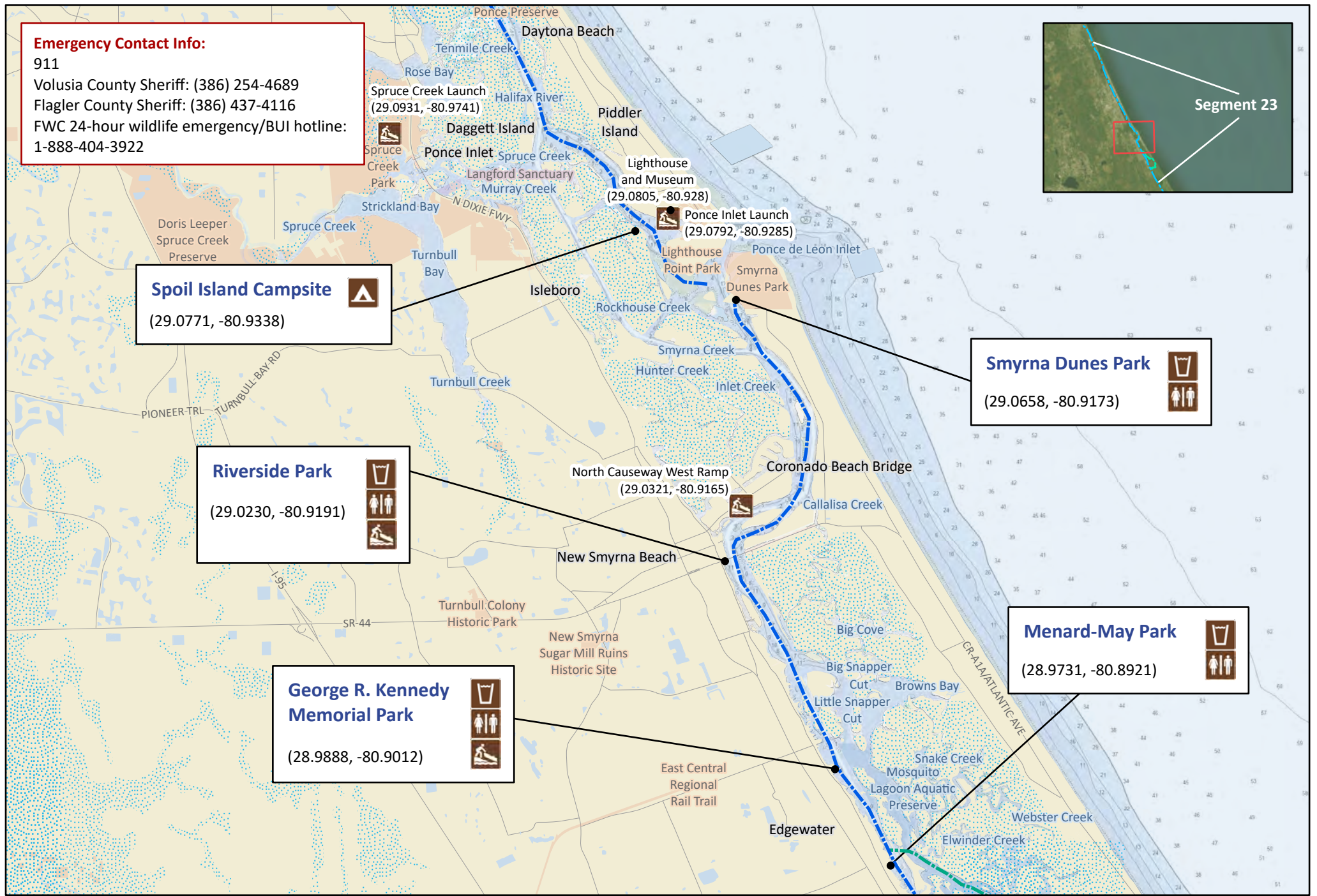
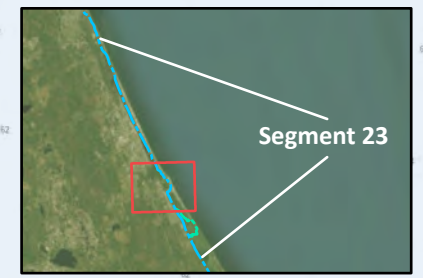


Disclaimer: This guide is intended as an aid to navigation only. A Global Positioning System (GPS) unit is required and persons are encouraged to supplement these maps with NOAA charts or other maps.
Updated: 1/2023



Emergency Contact Info:

911
Volusia County Sheriff: (386) 254-4689
Flagler County Sheriff: (386) 437-4116
FWC 24-hour wildlife emergency/BUI hotline:
1-888-404-3922



Spoil Island Campsite
(29.0771, -80.9338)

Smyrna Dunes Park
(29.0658, -80.9173)

Riverside Park
(29.0230, -80.9191)

Menard-May Park
(28.9731, -80.8921)

George R. Kennedy Memorial Park
(28.9888, -80.9012)

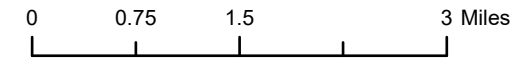


Florida Circumnavigational Saltwater Paddling Trail

Segment 23: Tomoka/Pellicer (Map 2 of 5)

Begin: Canaveral National Seashore's County Line Island
End: Silver Lake Spoil Island

Distance: 52.1 miles
Duration: 3 days



Disclaimer: This guide is intended as an aid to navigation only. A Global Positioning System (GPS) unit is required and persons are encouraged to supplement these maps with NOAA charts or other maps.
Updated: 1/2023



Emergency Contact Info:

911
Volusia County Sheriff: (386) 254-4689
Flagler County Sheriff: (386) 437-4116
FWC 24-hour wildlife emergency/BUI hotline:
1-888-404-3922

River Lily Inn B&B

(29.2375, -81.0324)

Easily accessible from
Ross Point Park.
Reservations:
(386) 253-5002



Sunrise Park Launch

(29.2474, -81.0364)



Ross Point Park

(29.2382, -81.0315)



Downtown Daytona Beach Park

(29.2119, -81.0158)

Shops, restaurants, and events
nearby in downtown Daytona Beach.



Bethune Point Park

(29.2001, -81.0081)



Port Orange Causeway Park

(29.1475, -80.9767)



Riverfront Veteran's Memorial Park

(29.1760, -81.0010)

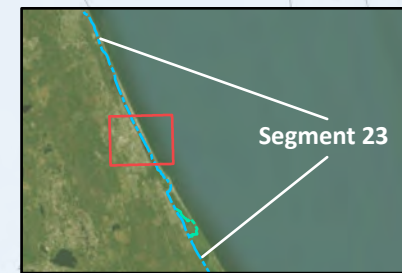


Wilbur-by-the-Sea Spoil Island Campsite

(29.1357, -80.9697)

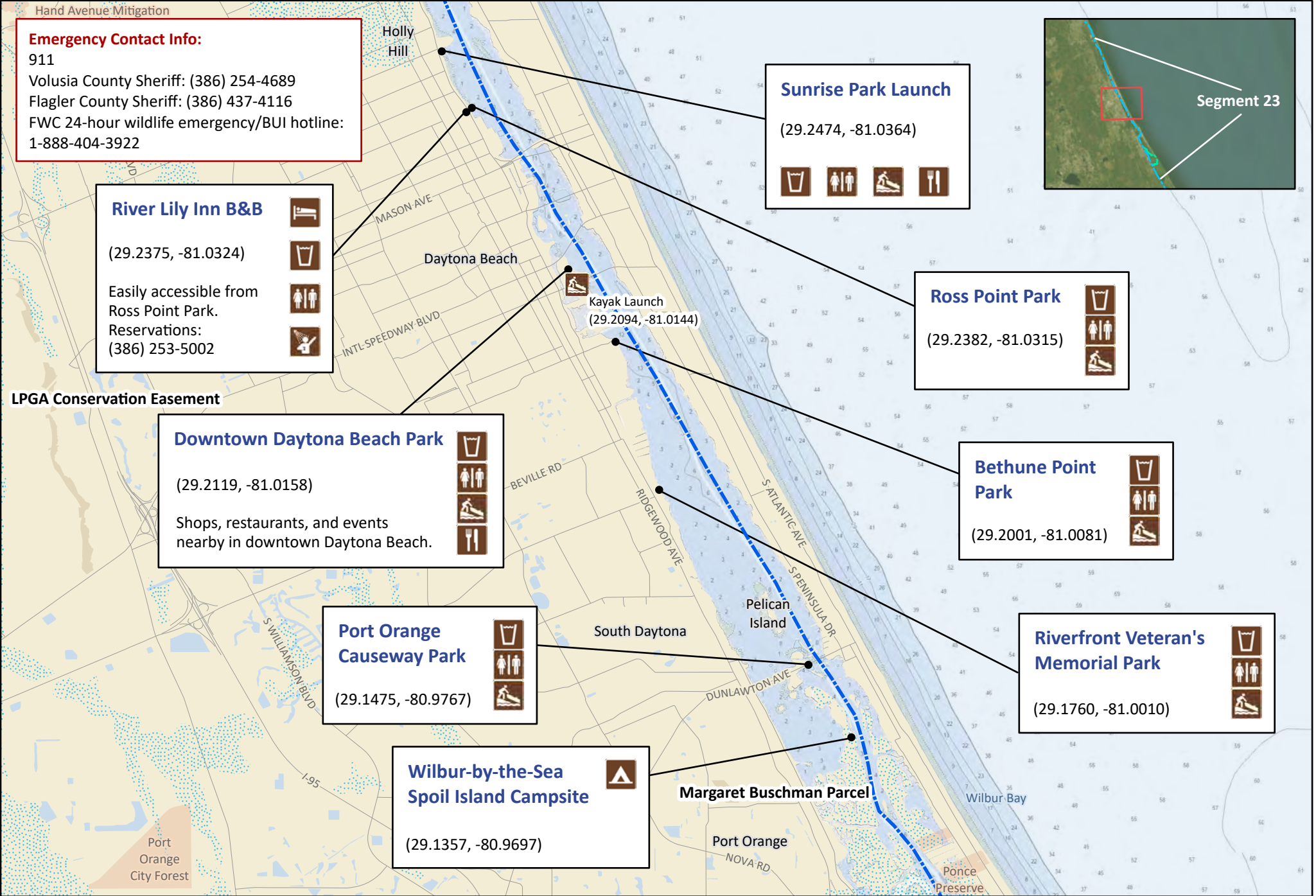


Margaret Buschman Parcel



Segment 23

LPGA Conservation Easement

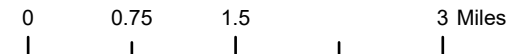


Florida Circumnavigational Saltwater Paddling Trail

Segment 23: Tomoka/Pellicer (Map 3 of 5)

Begin: Canaveral National Seashore's County Line Island
End: Silver Lake Spoil Island

Distance: 52.1 miles
Duration: 3 days

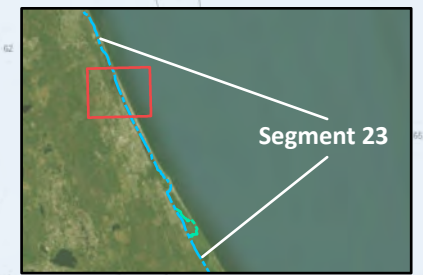


Disclaimer: This guide is intended as an aid to navigation only. A Global Positioning System (GPS) unit is required and persons are encouraged to supplement these maps with NOAA charts or other maps.
Updated: 1/2023



Emergency Contact Info:

911
Volusia County Sheriff: (386) 254-4689
Flagler County Sheriff: (386) 437-4116
FWC 24-hour wildlife emergency/BUI hotline:
1-888-404-3922



Segment 23

Spoil Island



(29.3627, -81.0822)

One of several spoil islands open for camping. Camp on the western side of the islands.

North Peninsula State Park

Halifax Creek

Tiger Hammock

Seabridge Park Launch
(29.3815, -81.087)

Bulow Creek State Park

Bryan Island

Tomoka Marsh Aquatic Preserve
Tomoka Basin

Ormond-by-the-Sea

Tomoka State Park Launch
(29.3487, -81.0888)

Addison Blockhouse Historic State Park

Tomoka State Park

Tomoka River

Ormond Beach

Kayak Launch
(29.2891, -81.0481)

Granada Pier Launch



(29.2855, -81.0544)

Tiger Bay State Forest

Calvary Assembly of God Conservation Easement
Hand Avenue Mitigation




Florida Circumnavigational Saltwater Paddling Trail

Segment 23: Tomoka/Pellicer (Map 4 of 5)

Begin: Canaveral National Seashore's County Line Island
End: Silver Lake Spoil Island

Distance: 52.1 miles
Duration: 3 days

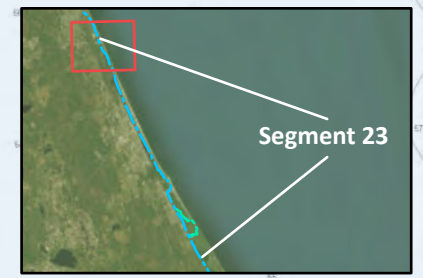


Disclaimer: This guide is intended as an aid to navigation only. A Global Positioning System (GPS) unit is required and persons are encouraged to supplement these maps with NOAA charts or other maps.
Updated: 1/2023





Emergency Contact Info:


911
Volusia County Sheriff: (386) 254-4689
Flagler County Sheriff: (386) 437-4116
FWC 24-hour wildlife emergency/BUI hotline:
1-888-404-3922




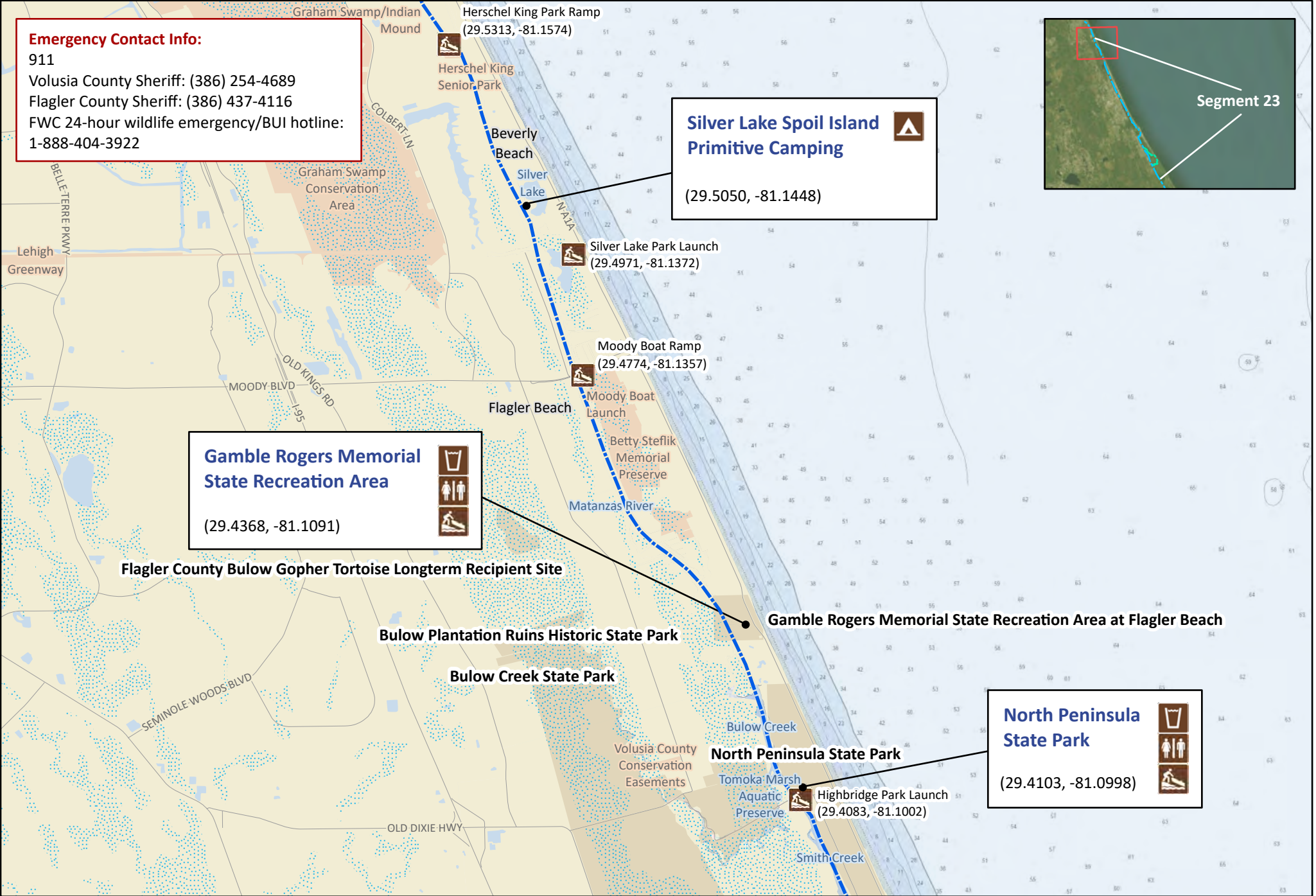
**Silver Lake Spoil Island
Primitive Camping** 
(29.5050, -81.1448)

Silver Lake Park Launch 
(29.4971, -81.1372)

Moody Boat Ramp 
(29.4774, -81.1357)

**Gamble Rogers Memorial
State Recreation Area** 
(29.4368, -81.1091)

**North Peninsula
State Park** 
(29.4103, -81.0998)

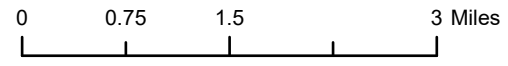


Florida Circumnavigational Saltwater Paddling Trail

Segment 23: Tomoka/Pellicer (Map 5 of 5)

Begin: Canaveral National Seashore's County Line Island
End: Silver Lake Spoil Island

Distance: 52.1 miles
Duration: 3 days



Disclaimer: This guide is intended as an aid to navigation only. A Global Positioning System (GPS) unit is required and persons are encouraged to supplement these maps with NOAA charts or other maps.
Updated: 1/2023

