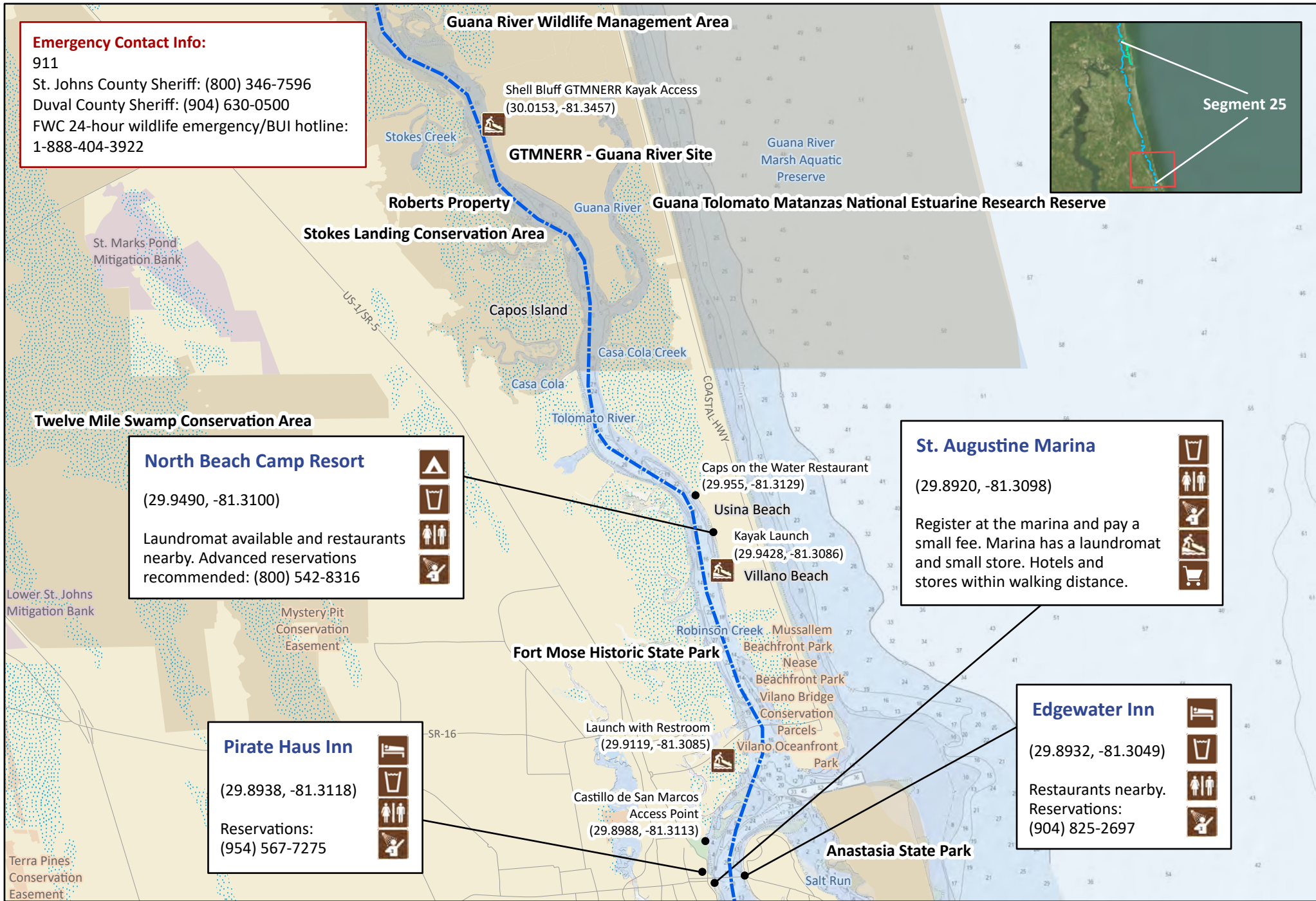
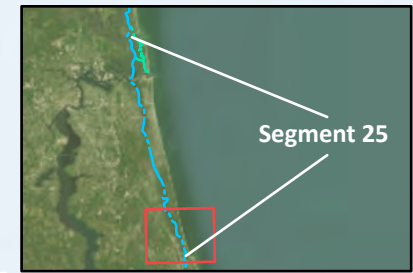


**Emergency Contact Info:**

911  
St. Johns County Sheriff: (800) 346-7596  
Duval County Sheriff: (904) 630-0500  
FWC 24-hour wildlife emergency/BUI hotline:  
1-888-404-3922



**North Beach Camp Resort**

(29.9490, -81.3100)

Laundromat available and restaurants nearby. Advanced reservations recommended: (800) 542-8316



**St. Augustine Marina**

(29.8920, -81.3098)

Register at the marina and pay a small fee. Marina has a laundromat and small store. Hotels and stores within walking distance.



**Pirate Haus Inn**

(29.8938, -81.3118)

Reservations:  
(954) 567-7275



**Edgewater Inn**

(29.8932, -81.3049)

Restaurants nearby.  
Reservations:  
(904) 825-2697

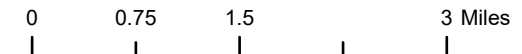


**Florida Circumnavigational Saltwater Paddling Trail**

**Segment 25: Jacksonville (Map 1 of 5)**

Begin: St. Augustine  
End: Talbot Spoil Island

Distance: 46 miles  
Duration: 3 days

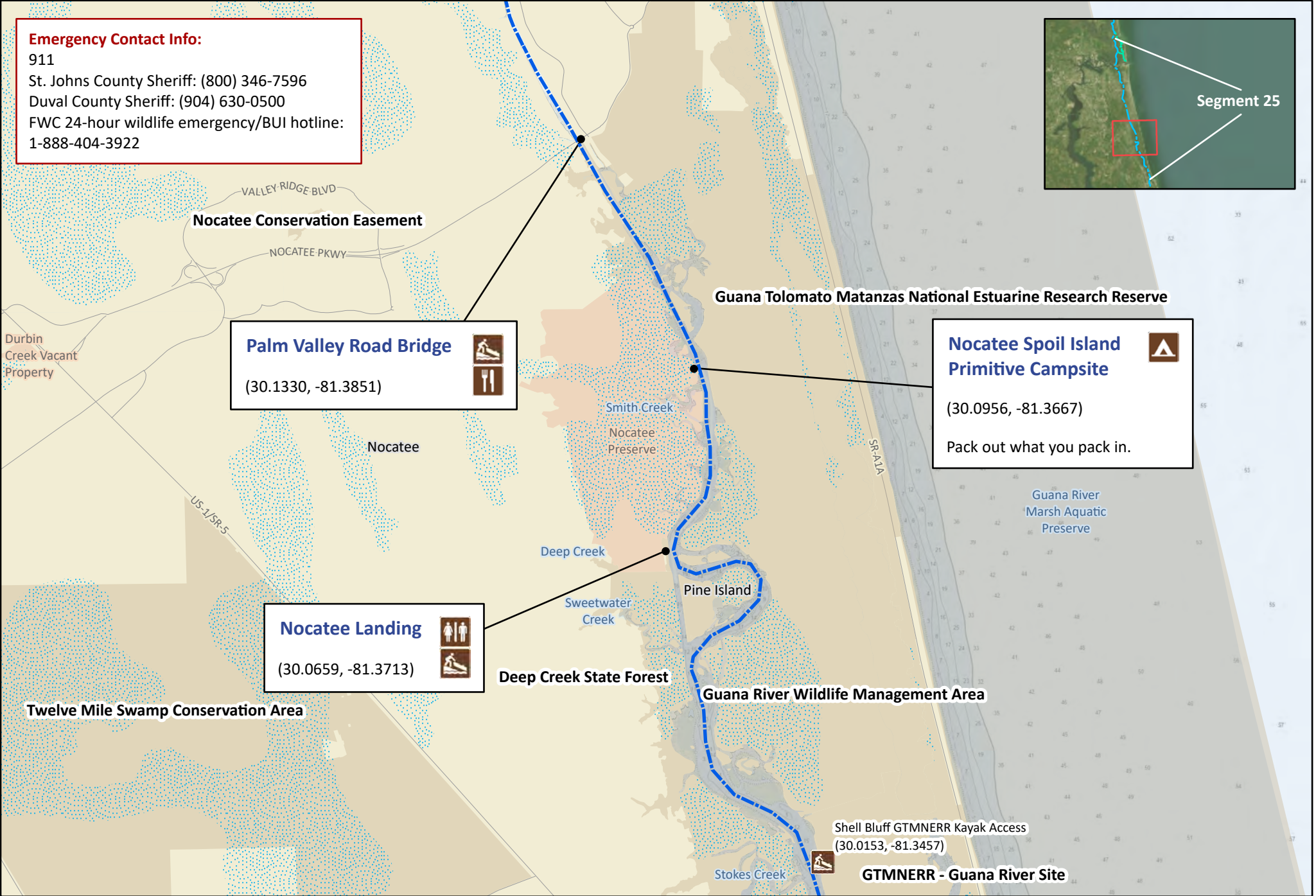
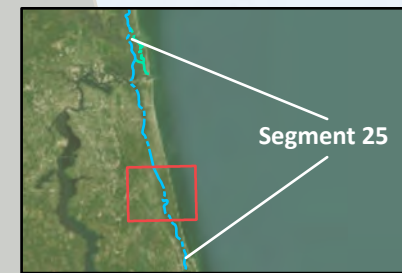


Disclaimer: This guide is intended as an aid to navigation only. A Global Positioning System (GPS) unit is required and persons are encouraged to supplement these maps with NOAA charts or other maps.  
Updated: 1/2023



**Emergency Contact Info:**

911  
St. Johns County Sheriff: (800) 346-7596  
Duval County Sheriff: (904) 630-0500  
FWC 24-hour wildlife emergency/BUI hotline:  
1-888-404-3922



Nocatee Conservation Easement

**Palm Valley Road Bridge**

(30.1330, -81.3851)



Guana Tolomato Matanzas National Estuarine Research Reserve

**Nocatee Spoil Island Primitive Campsite**

(30.0956, -81.3667)

Pack out what you pack in.



**Nocatee Landing**

(30.0659, -81.3713)



Deep Creek State Forest

Guana River Wildlife Management Area

Twelve Mile Swamp Conservation Area

Shell Bluff GTMNERR Kayak Access  
(30.0153, -81.3457)

GTMNERR - Guana River Site

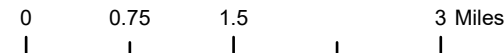


**Florida Circumnavigational Saltwater Paddling Trail**

**Segment 25: Jacksonville (Map 2 of 5)**

Begin: St. Augustine  
End: Talbot Spoil Island

Distance: 46 miles  
Duration: 3 days

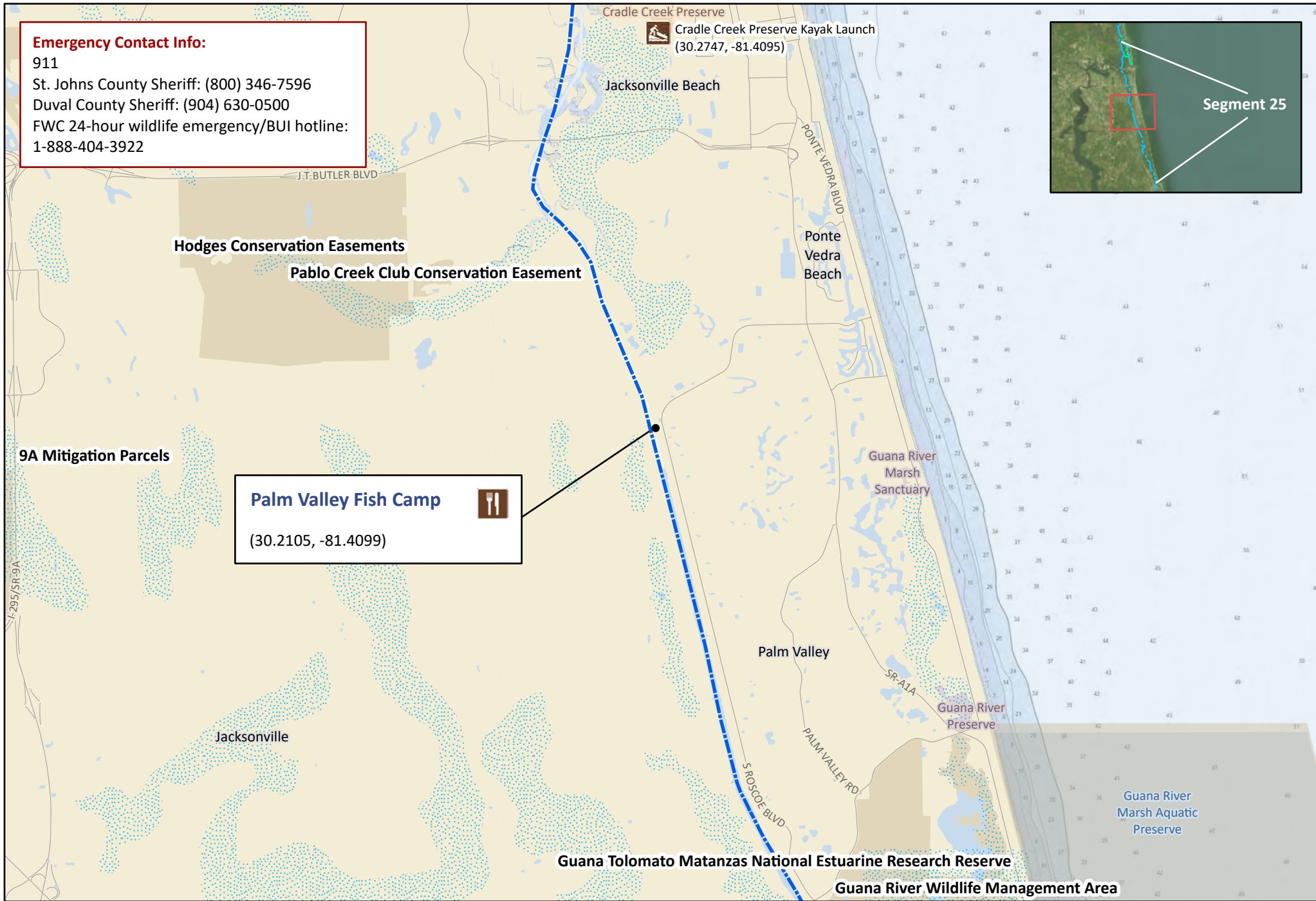
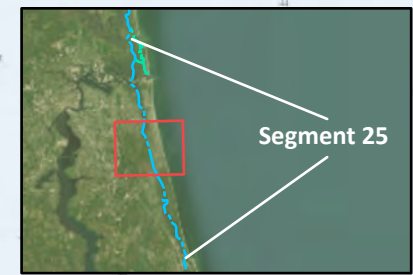


Disclaimer: This guide is intended as an aid to navigation only. A Global Positioning System (GPS) unit is required and persons are encouraged to supplement these maps with NOAA charts or other maps.  
Updated: 1/2023




**Emergency Contact Info:**

911  
St. Johns County Sheriff: (800) 346-7596  
Duval County Sheriff: (904) 630-0500  
FWC 24-hour wildlife emergency/BUI hotline:  
1-888-404-3922



**Palm Valley Fish Camp**   
(30.2105, -81.4099)

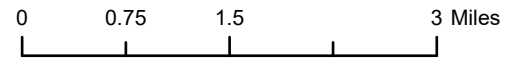


**Florida Circumnavigational Saltwater Paddling Trail**

**Segment 25: Jacksonville (Map 3 of 5)**

Begin: St. Augustine  
End: Talbot Spoil Island

Distance: 46 miles  
Duration: 3 days

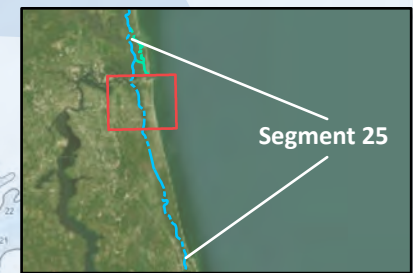


Disclaimer: This guide is intended as an aid to navigation only. A Global Positioning System (GPS) unit is required and persons are encouraged to supplement these maps with NOAA charts or other maps.  
Updated: 1/2023

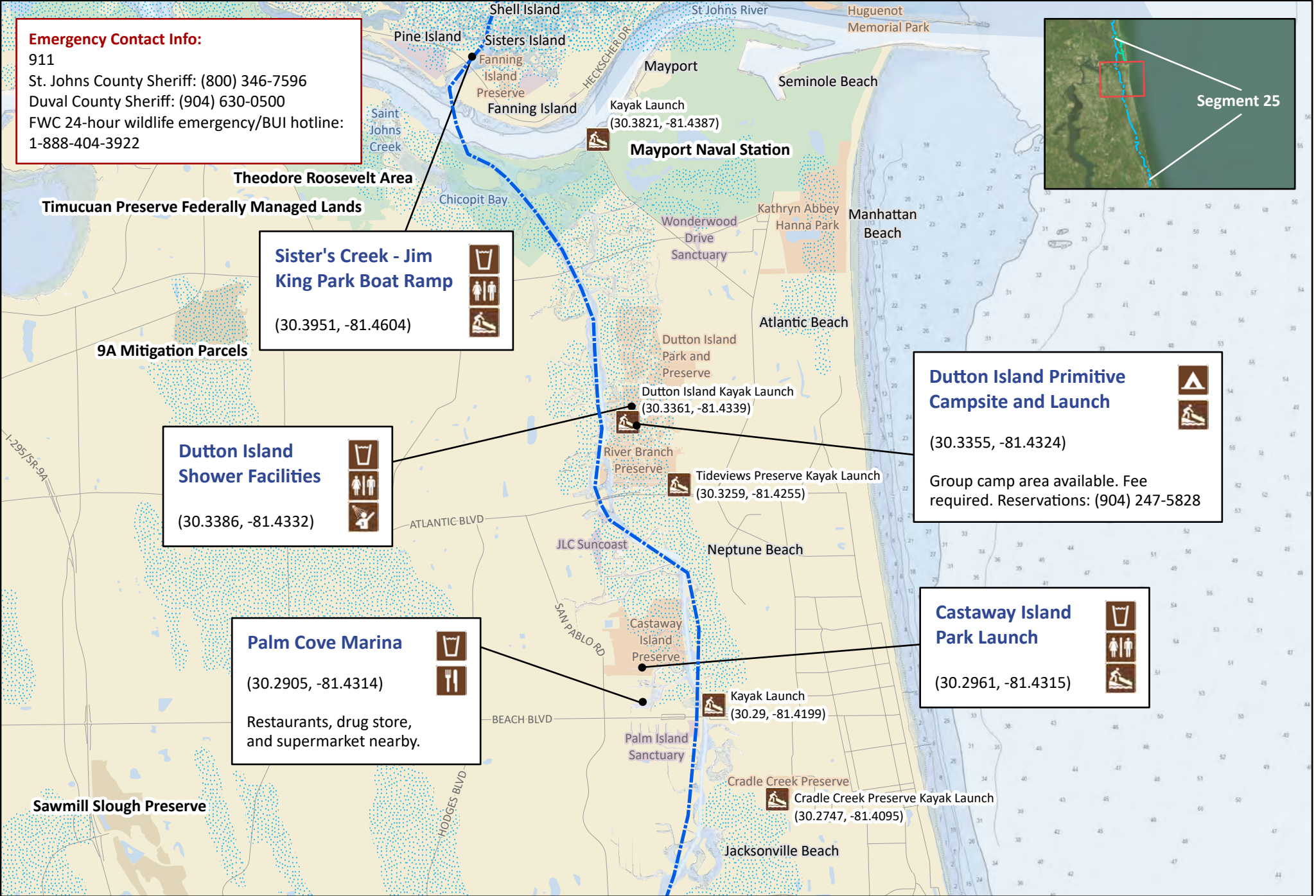


**Emergency Contact Info:**

911  
St. Johns County Sheriff: (800) 346-7596  
Duval County Sheriff: (904) 630-0500  
FWC 24-hour wildlife emergency/BUI hotline:  
1-888-404-3922



Segment 25



**Sister's Creek - Jim King Park Boat Ramp**

(30.3951, -81.4604)



**Dutton Island Shower Facilities**

(30.3386, -81.4332)



**Palm Cove Marina**

(30.2905, -81.4314)

Restaurants, drug store, and supermarket nearby.



**Dutton Island Primitive Campsite and Launch**

(30.3355, -81.4324)

Group camp area available. Fee required. Reservations: (904) 247-5828



**Castaway Island Park Launch**

(30.2961, -81.4315)




**Florida Circumnavigational Saltwater Paddling Trail**

**Segment 25: Jacksonville (Map 4 of 5)**

Begin: St. Augustine  
End: Talbot Spoil Island

Distance: 46 miles  
Duration: 3 days

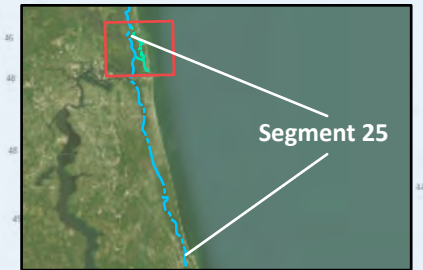


Disclaimer: This guide is intended as an aid to navigation only. A Global Positioning System (GPS) unit is required and persons are encouraged to supplement these maps with NOAA charts or other maps.  
Updated: 1/2023



**Emergency Contact Info:**

911  
St. Johns County Sheriff: (800) 346-7596  
Duval County Sheriff: (904) 630-0500  
FWC 24-hour wildlife emergency/BUI hotline:  
1-888-404-3922



Segment 25

**Talbot Spoil Island Campsite**

(30.4944, -81.4637)



**Little Talbot State Park Campground**

(30.4596, -81.4218)

Sites 34-37 are near the boat ramp. Check in at the rangers station before camping. Advanced reservations recommended:(800) 326-3521



**Kayak Amelia Outfitters**

(30.4623, -81.4281)

Snacks and rental equipment available. Ask about paddling and tidal conditions.



**Kingsley Plantation**

(30.4392, -81.4332)

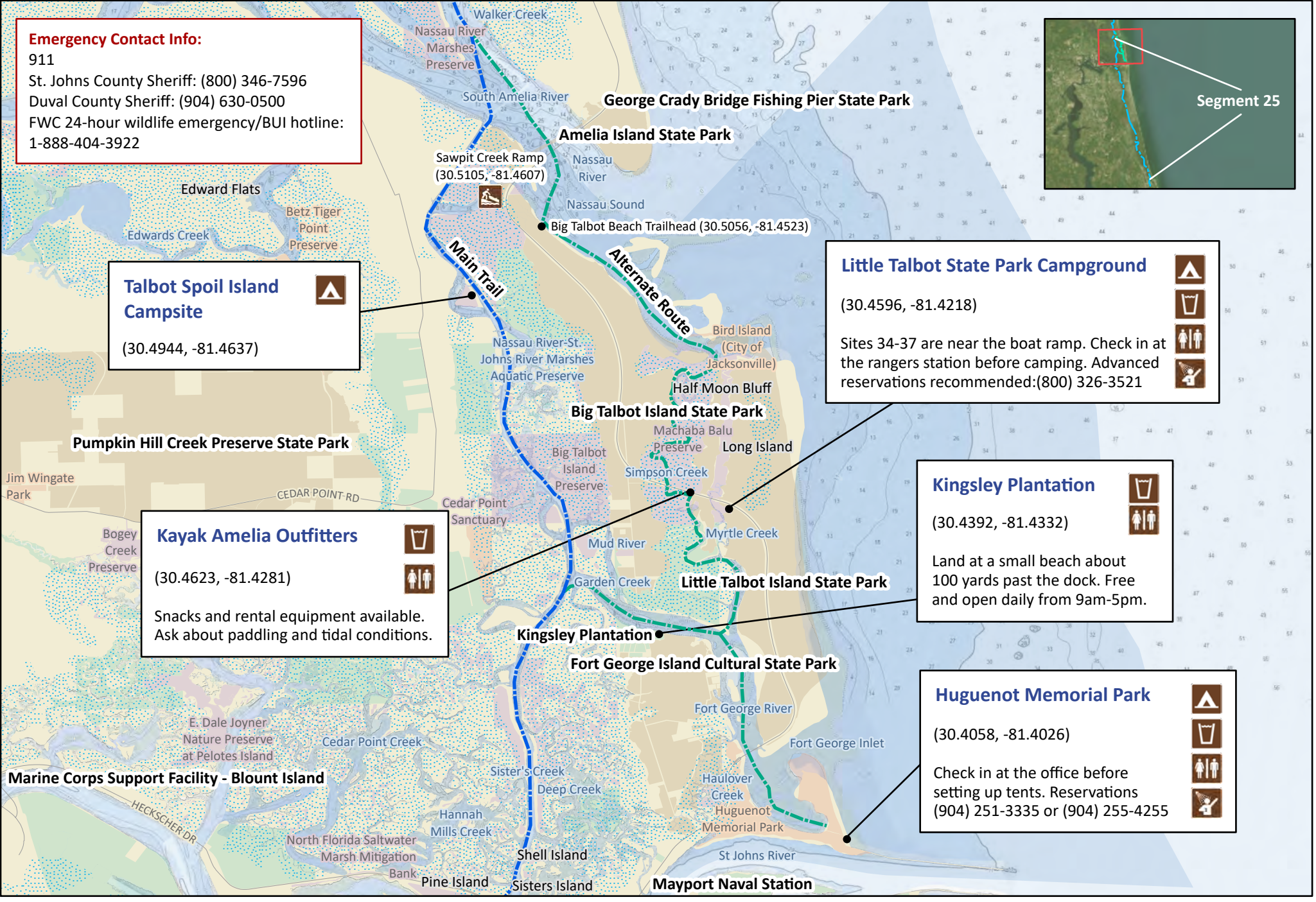
Land at a small beach about 100 yards past the dock. Free and open daily from 9am-5pm.



**Huguenot Memorial Park**

(30.4058, -81.4026)

Check in at the office before setting up tents. Reservations (904) 251-3335 or (904) 255-4255

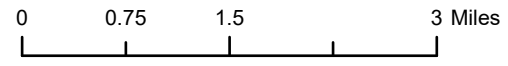


**Florida Circumnavigational Saltwater Paddling Trail**

**Segment 25: Jacksonville (Map 5 of 5)**

Begin: St. Augustine  
End: Talbot Spoil Island

Distance: 46 miles  
Duration: 3 days



Disclaimer: This guide is intended as an aid to navigation only. A Global Positioning System (GPS) unit is required and persons are encouraged to supplement these maps with NOAA charts or other maps.  
Updated: 1/2023

