










# Florida Circumnavigational Saltwater Paddling Trail Segment 1

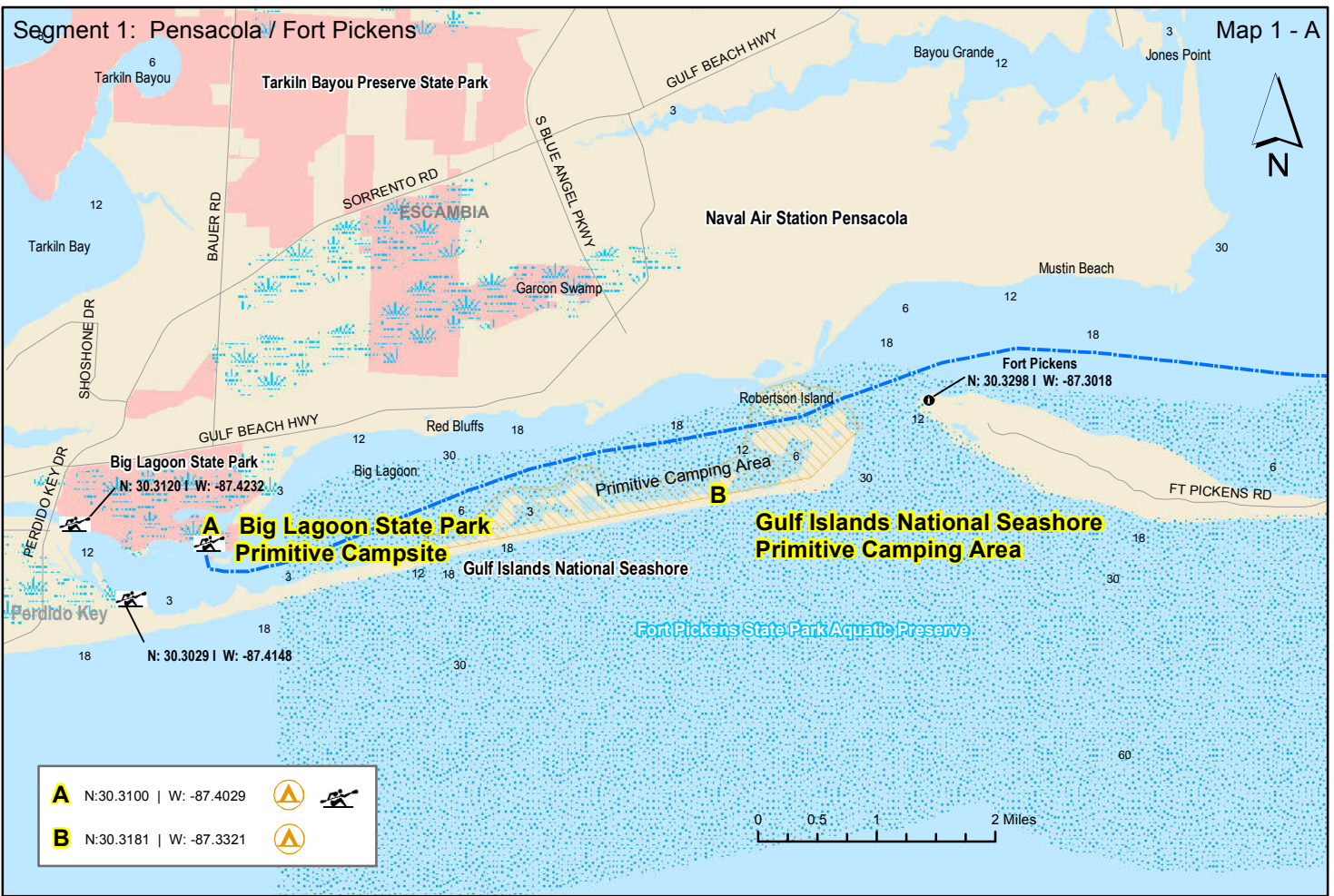
## Pensacola / Fort Pickens

- |   |                   |
|---|-------------------|
|  | Drinking Water    |
|  | Camping           |
|  | Kayak Launch      |
|  | Shower Facility   |
|  | Restroom          |
|  | Restaurant        |
|  | Grocery Store     |
|  | Point of Interest |
|  | Hotel / Motel     |

*Disclaimer: This guide is intended as an aid to navigation only. A Global Positioning System (GPS) unit is required, and persons are encouraged to supplement these maps with NOAA charts or other maps.*

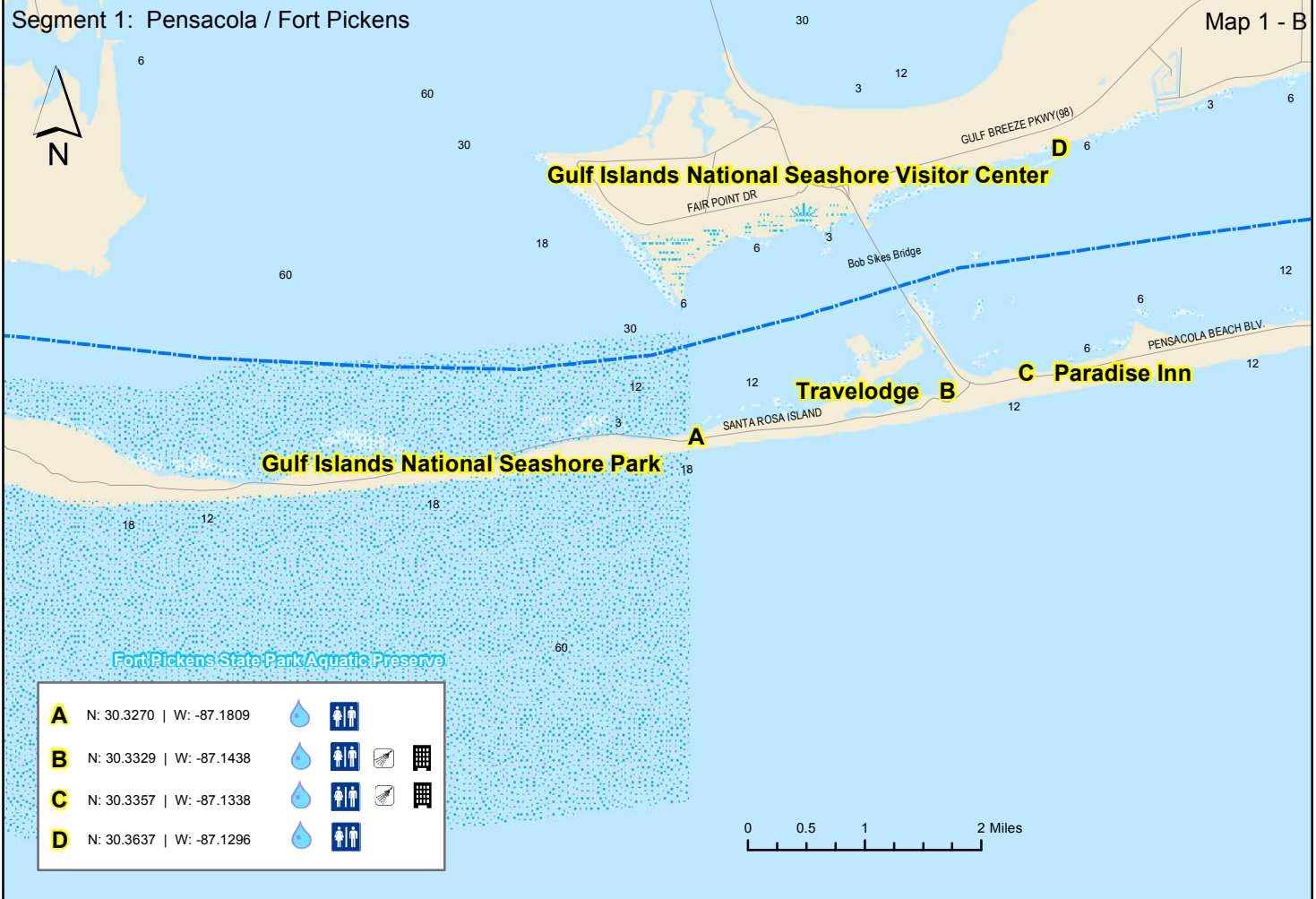
Segment 1: Pensacola / Fort Pickens

Map 1 - A



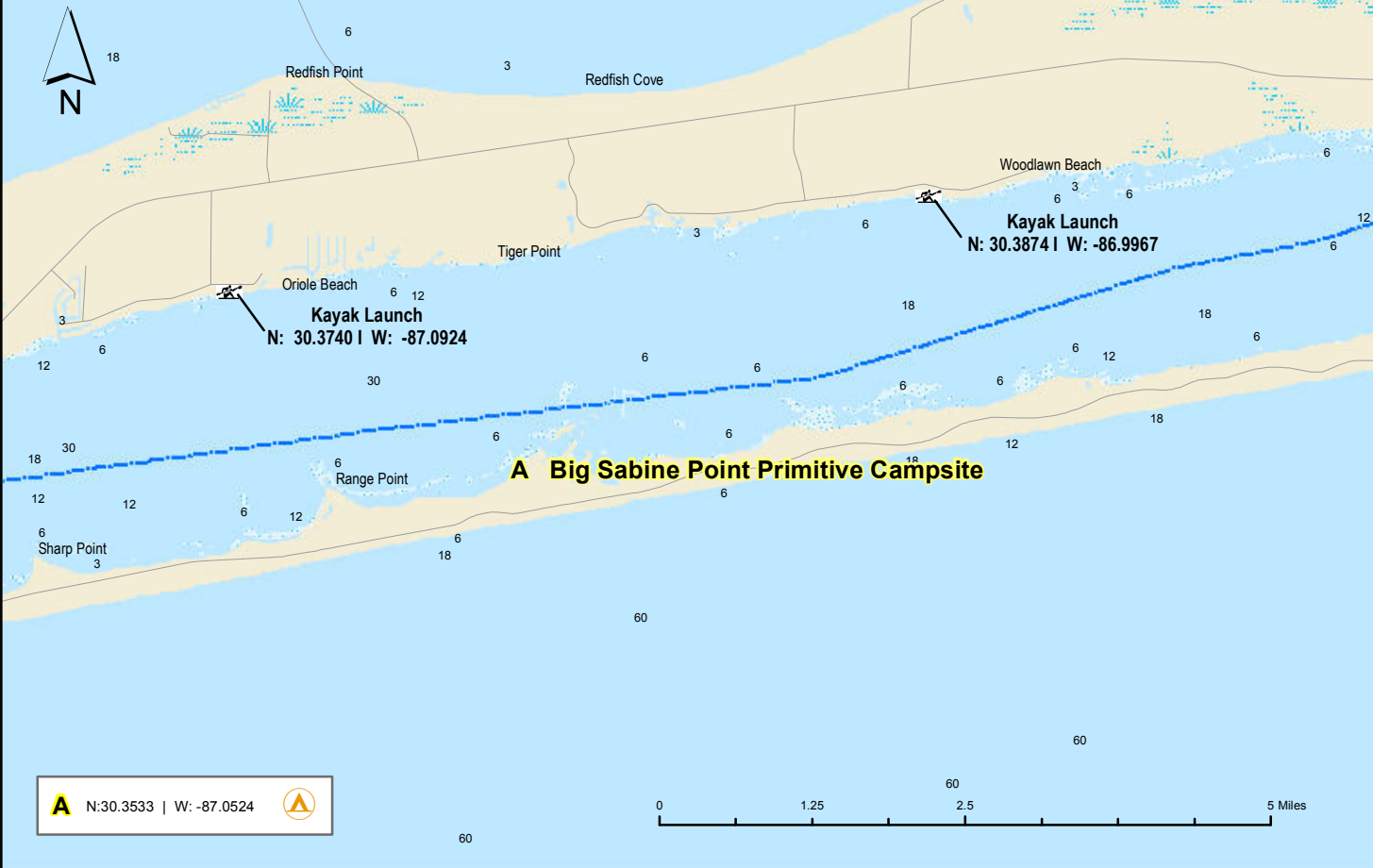
Segment 1: Pensacola / Fort Pickens

Map 1 - B



Segment 1: Pensacola / Fort Pickens

Map 2 - A

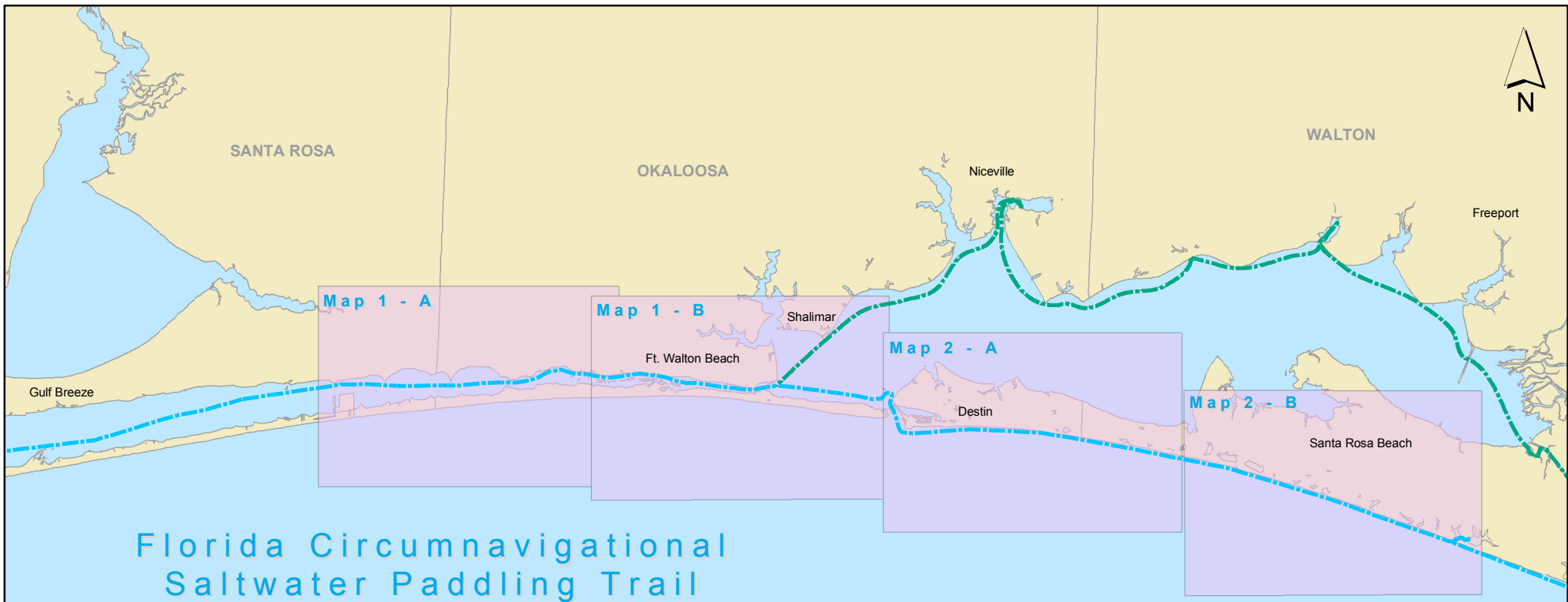


Segment 1: Pensacola / Fort Pickens

Map 2 - B














# Florida Circumnavigational Saltwater Paddling Trail Segment 2

## Santa Rosa Sound / Emerald Coast

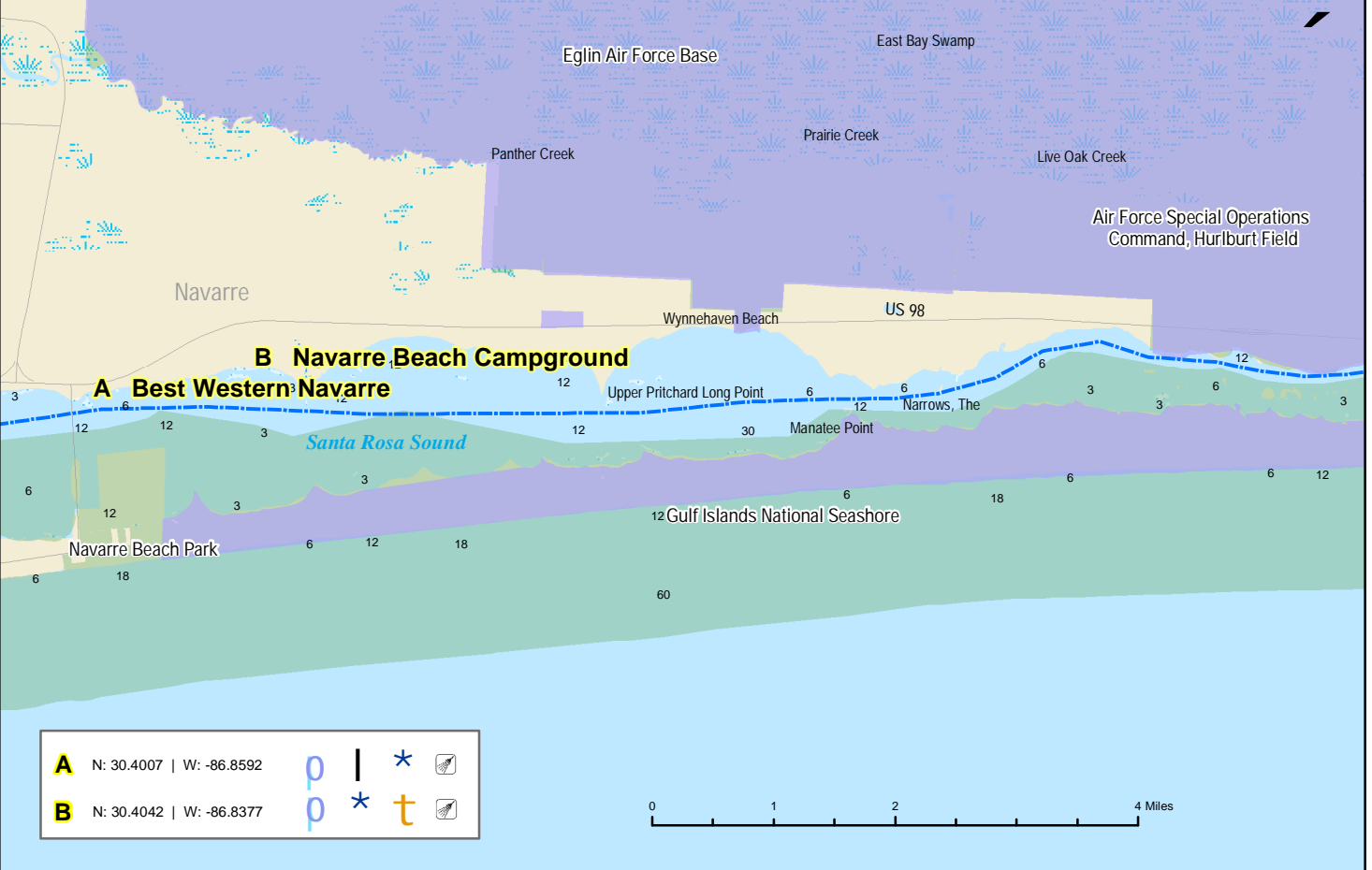
- |   |                   |
|---|-------------------|
|  | Drinking Water    |
|  | Camping           |
|  | Kayak Launch      |
|  | Shower Facility   |
|  | Restroom          |
|  | Restaurant        |
|  | Grocery Store     |
|  | Point of Interest |
|  | Hotel / Motel     |

*Disclaimer: This guide is intended as an aid to navigation only. A Global Positioning System (GPS) unit is required, and persons are encouraged to supplement these maps with NOAA charts or other maps.*



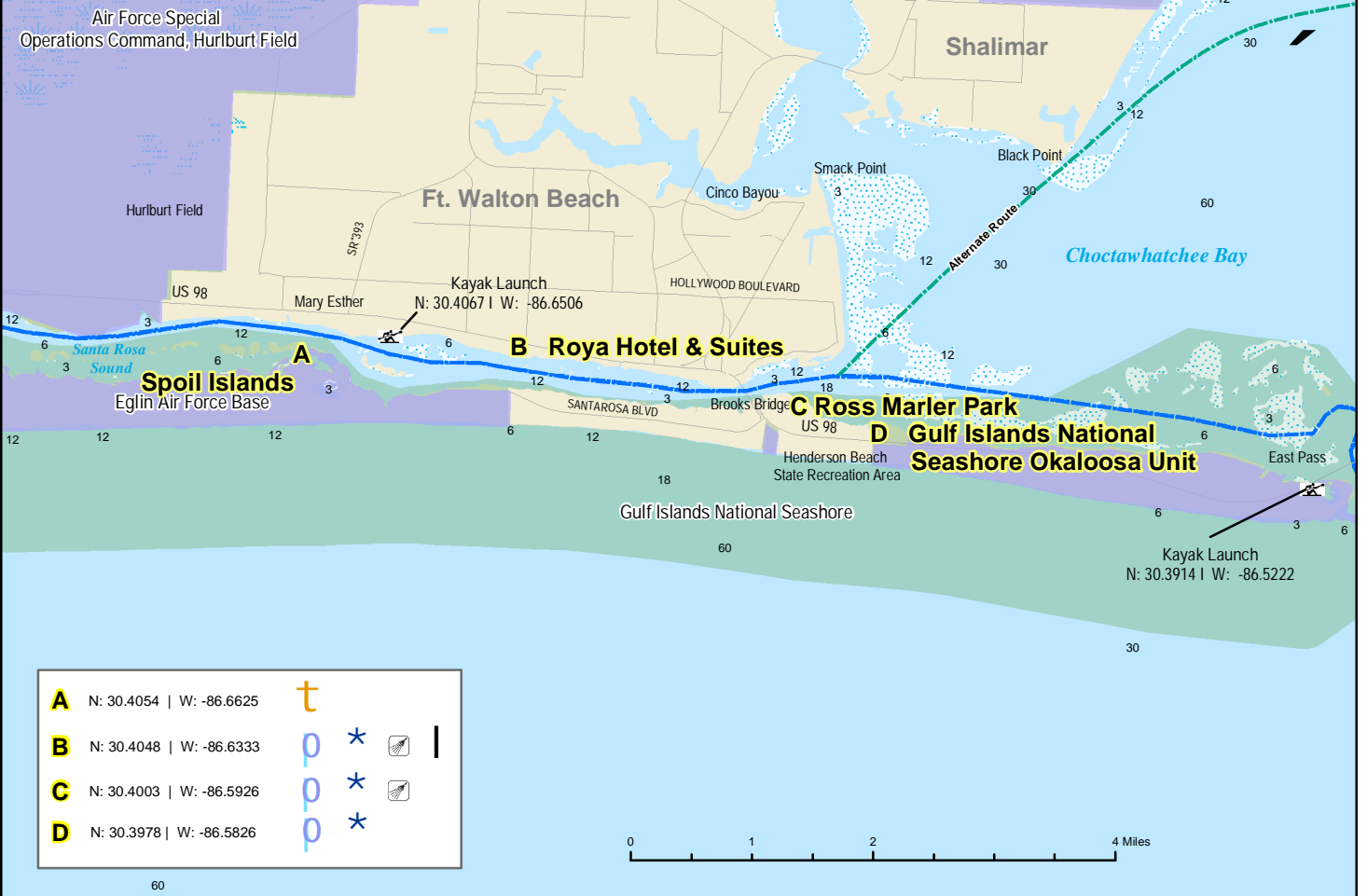
Segment 2: Santa Rosa Sound / Emerald Coast

Map 1 - A



Segment 2: Santa Rosa Sound / Emerald Coast

Map 1 - B



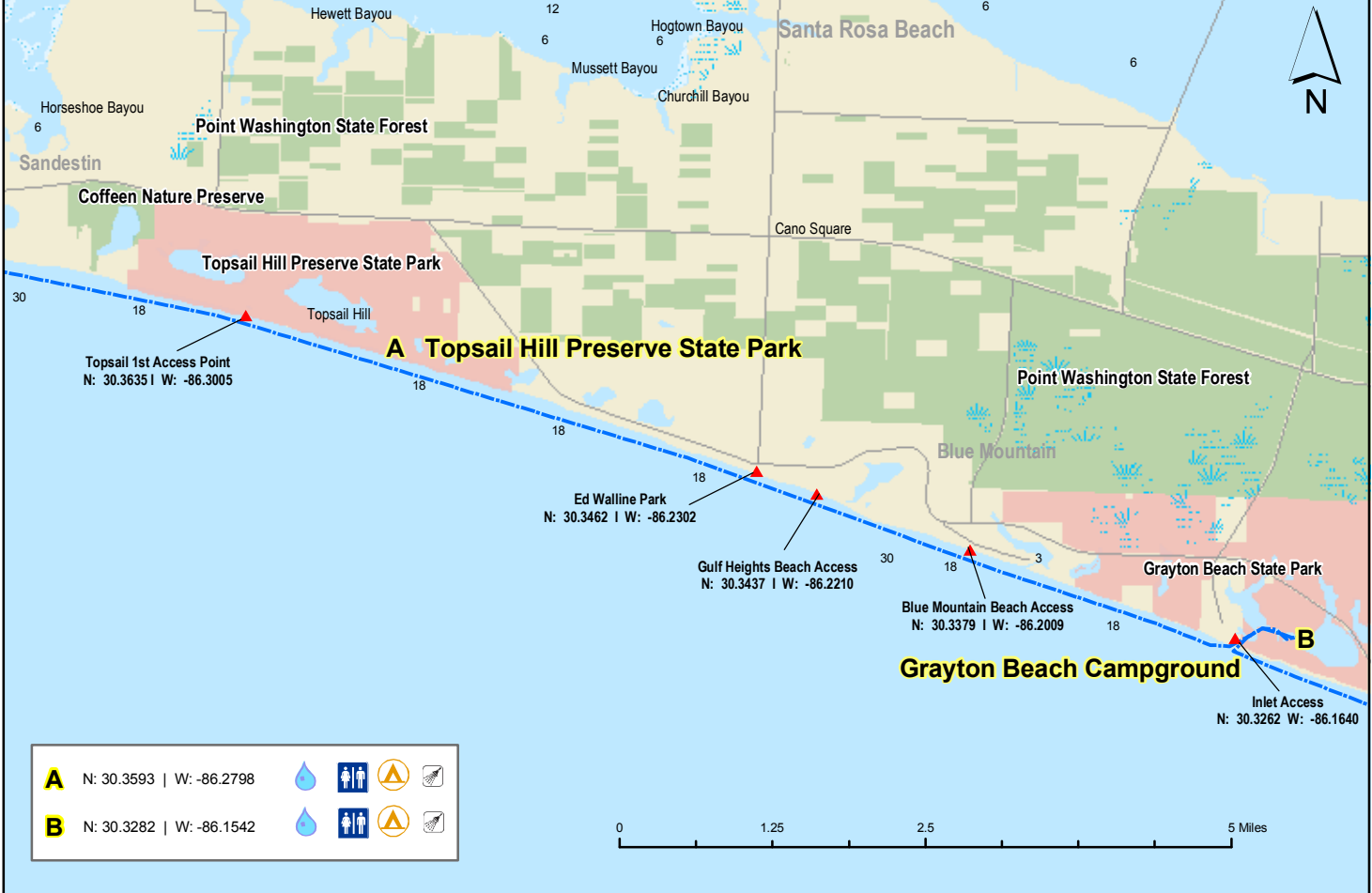
Segment 2: Santa Rosa Sound / Emerald Coast

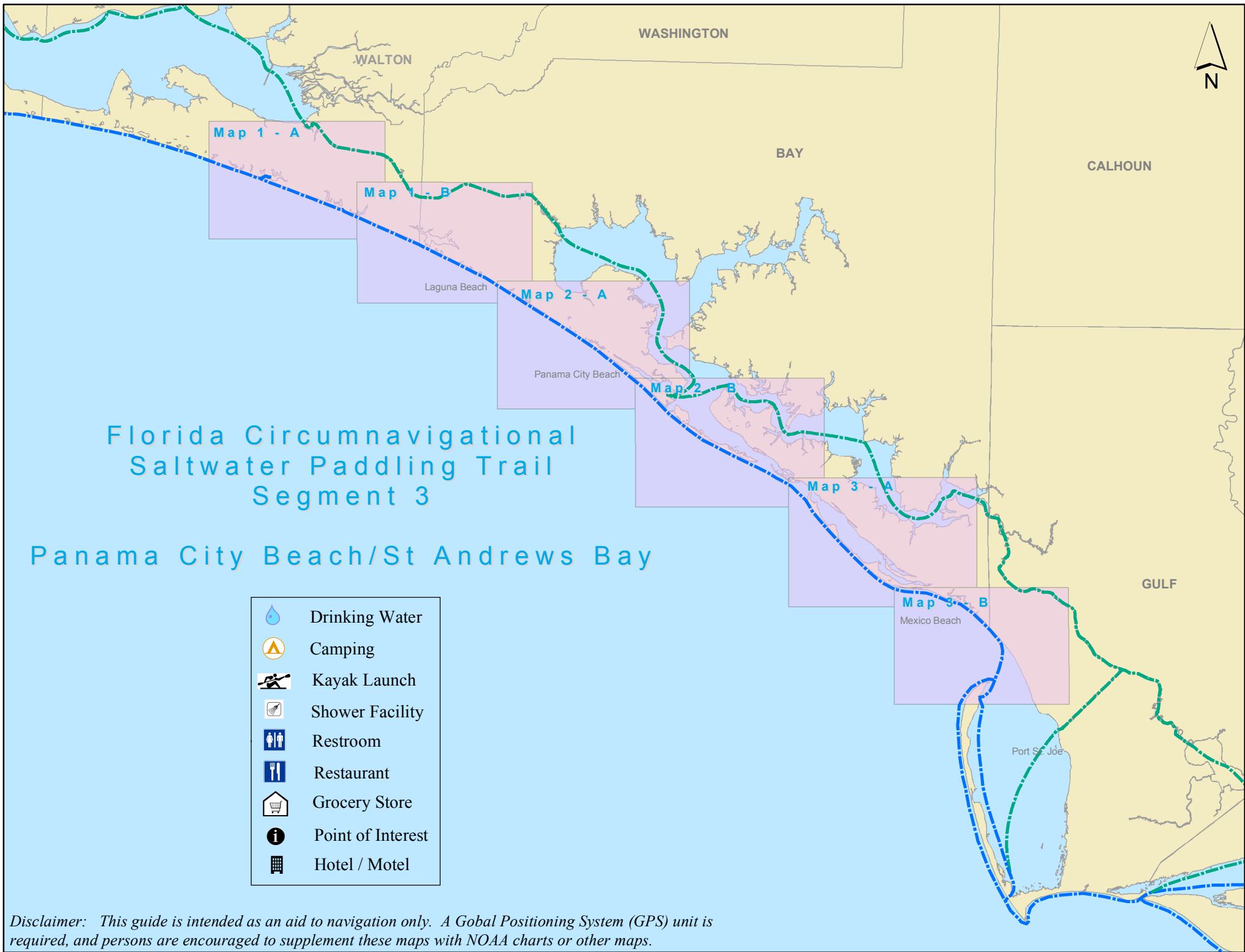
Map 2 - A



Segment 2: Santa Rosa Sound / Emerald Coast

Map 2 - B





WASHINGTON

WALTON

BAY

CALHOUN



Map 1 - A

Map 1 - B

Laguna Beach

Map 2 - A

Panama City Beach

Map 2 - B

Map 3 - A

Map 3 - B








Mexico Beach

GULF

Port St. Joe

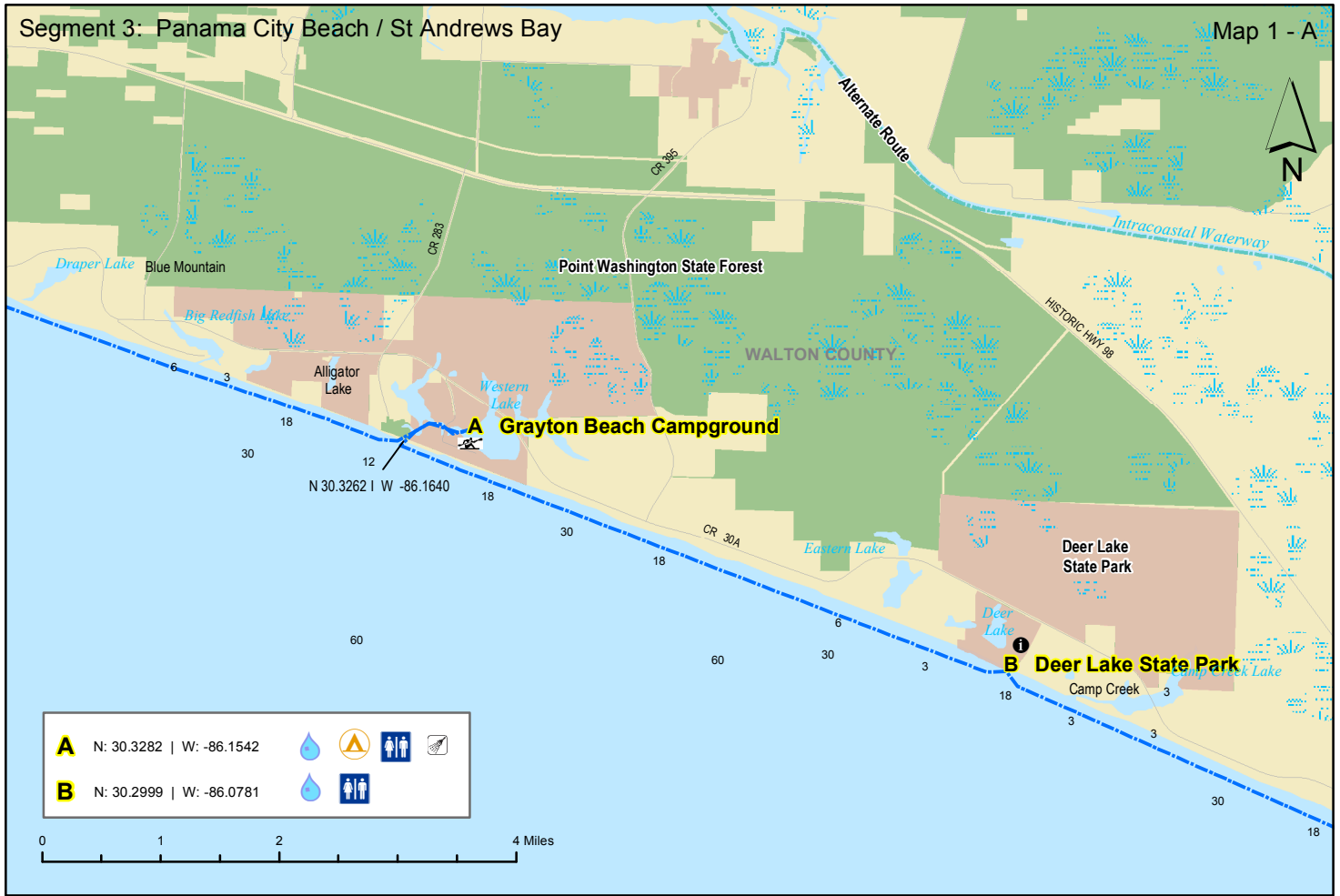
# Florida Circumnavigational Saltwater Paddling Trail Segment 3

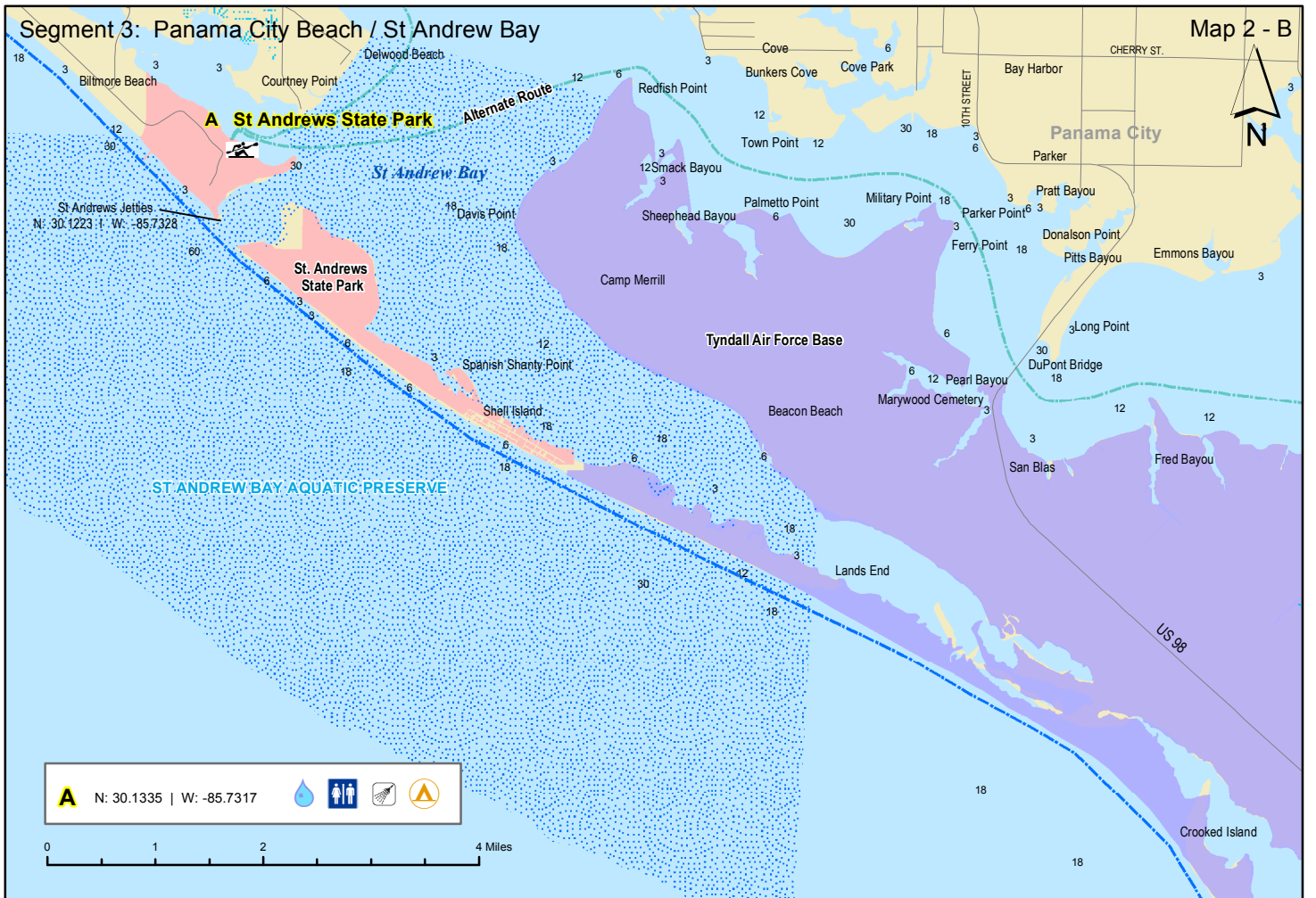
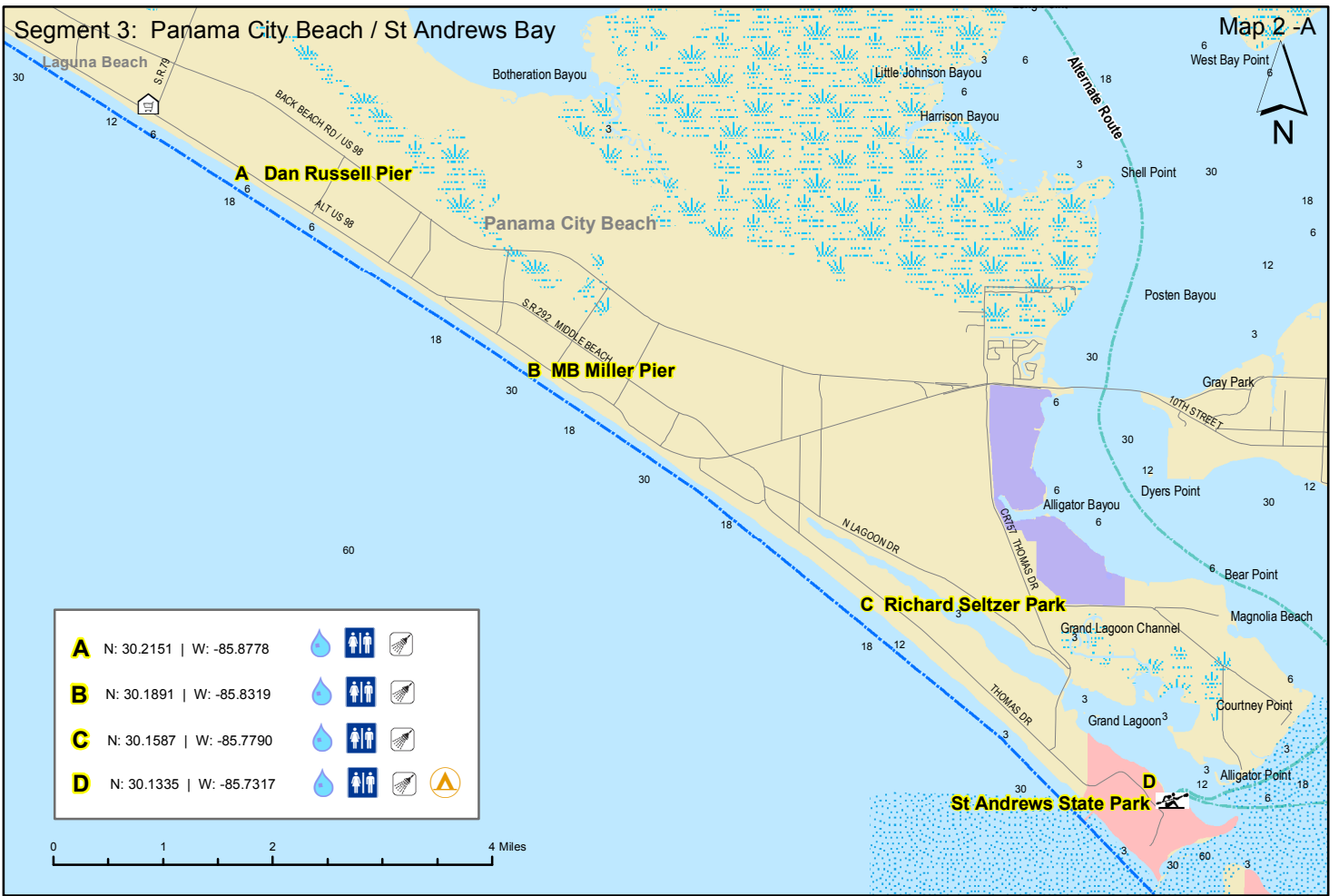
## Panama City Beach/St Andrews Bay

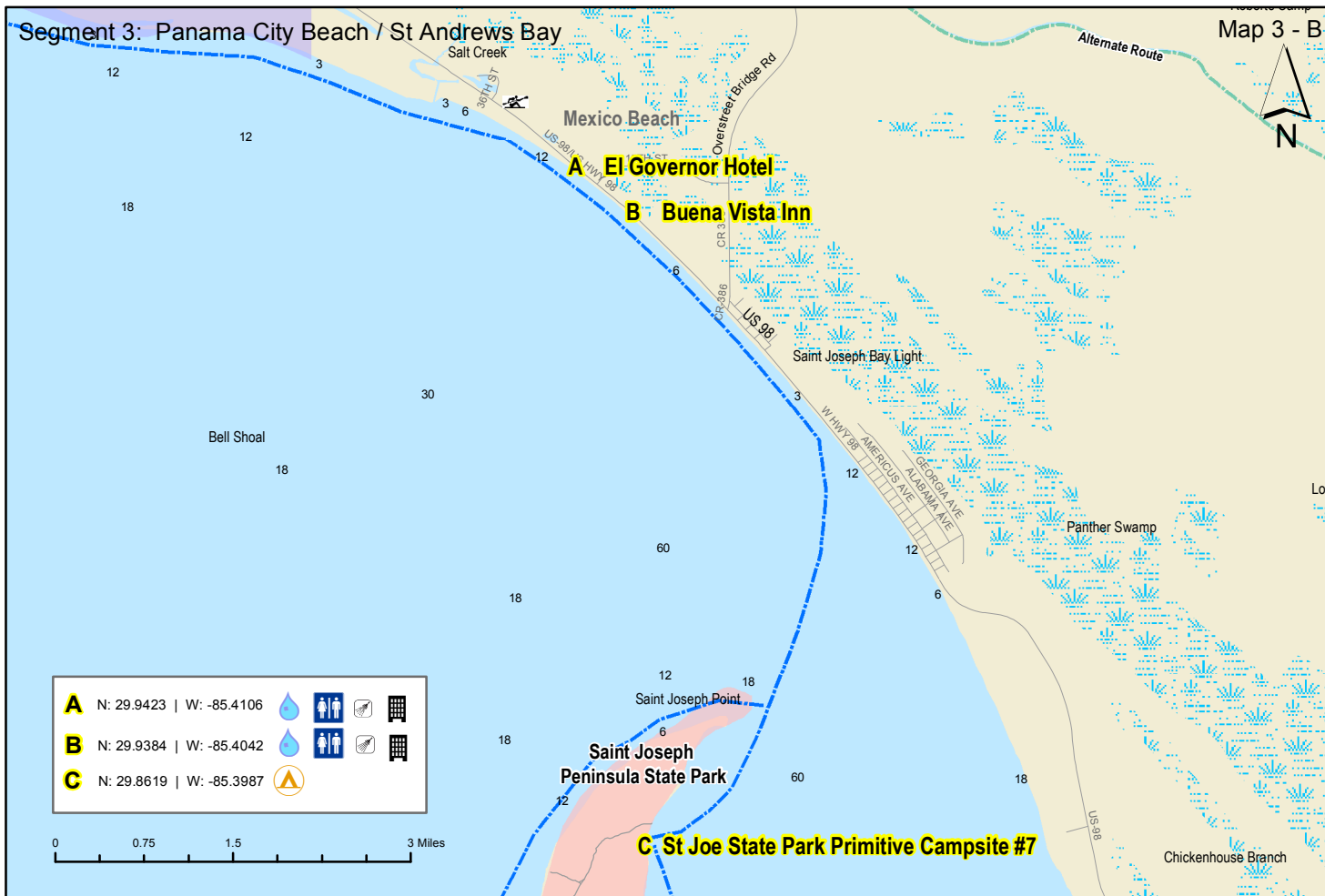
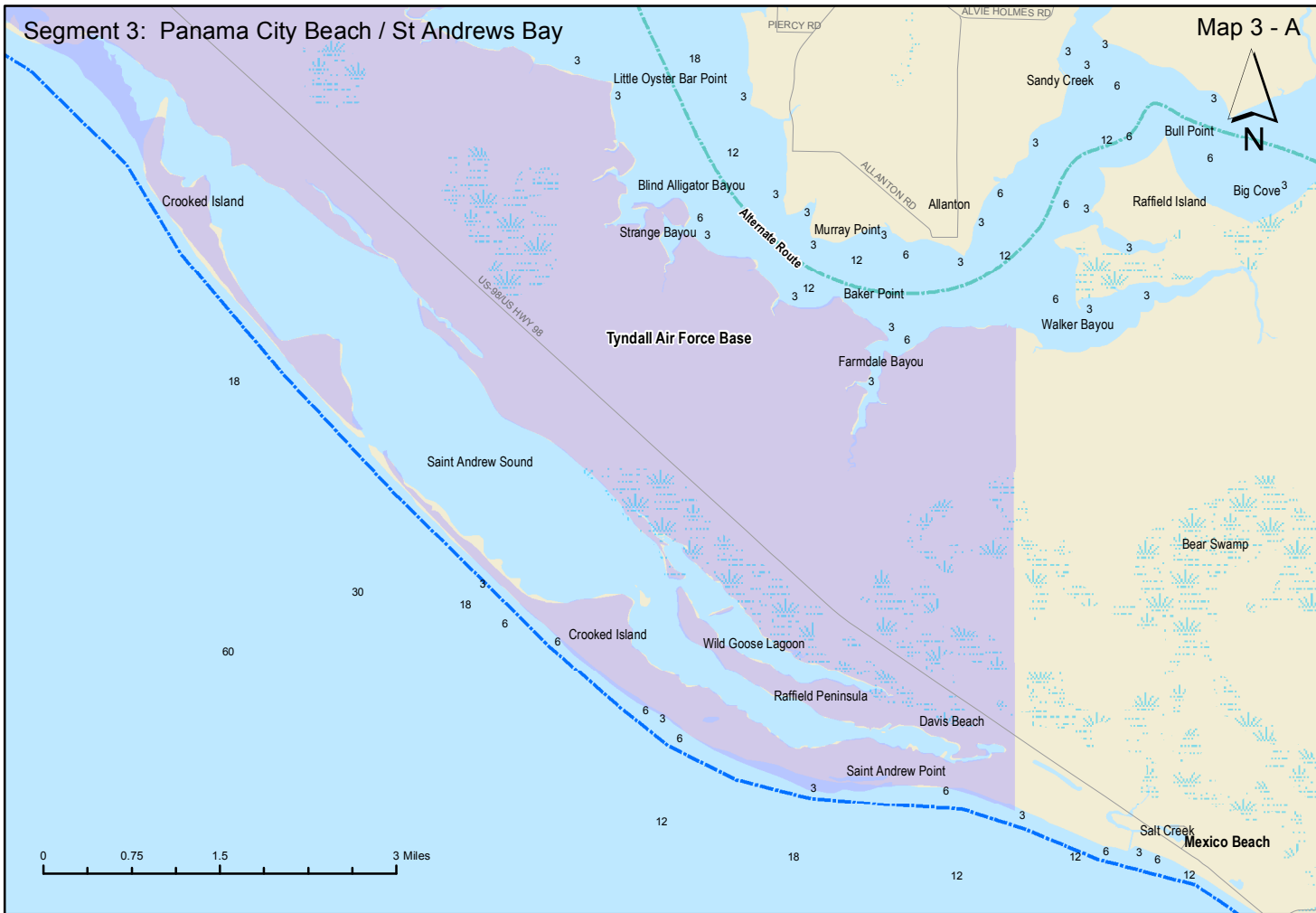
-  Drinking Water
-  Camping
-  Kayak Launch
-  Shower Facility
-  Restroom
-  Restaurant
-  Grocery Store
-  Point of Interest
-  Hotel / Motel

*Disclaimer: This guide is intended as an aid to navigation only. A Global Positioning System (GPS) unit is required, and persons are encouraged to supplement these maps with NOAA charts or other maps.*

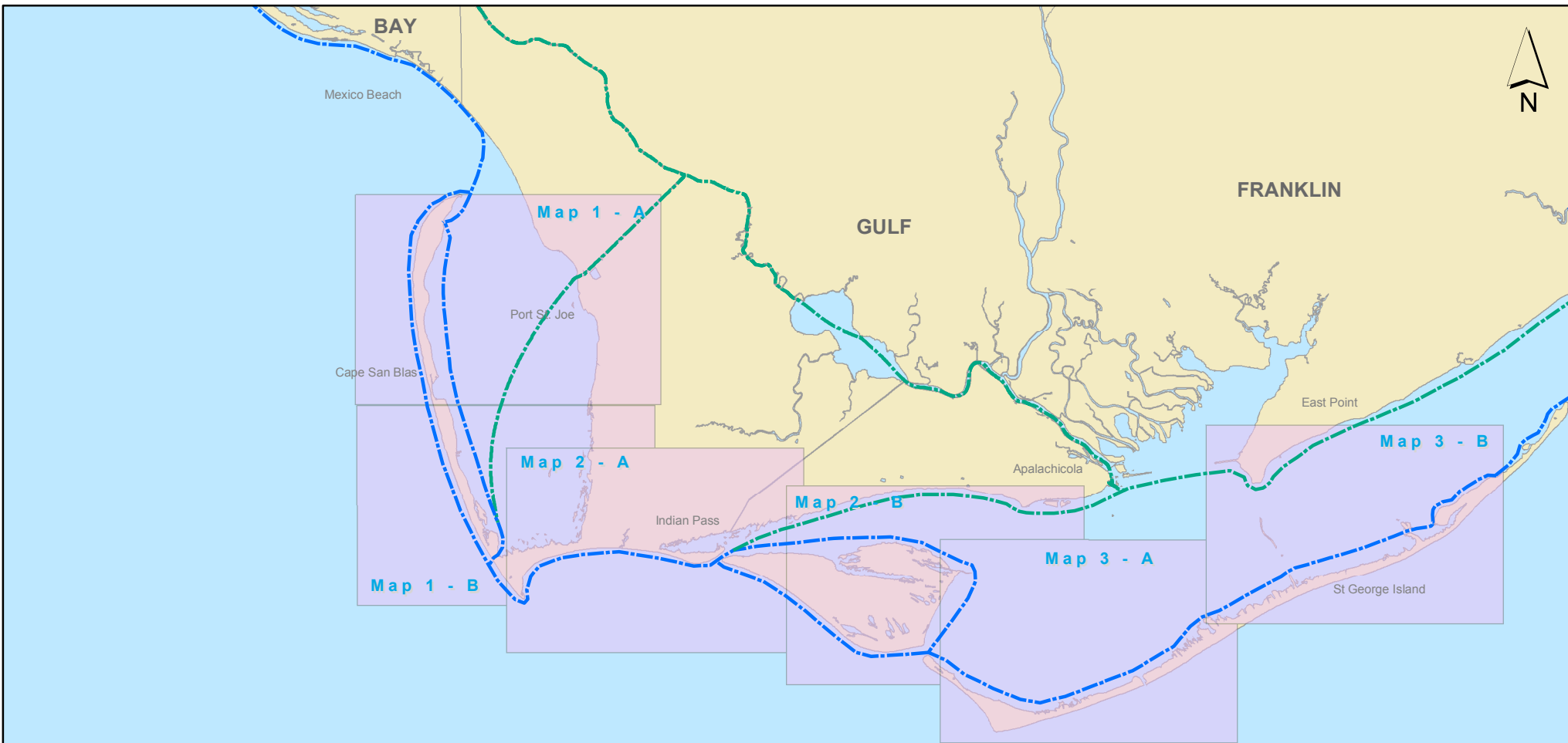


















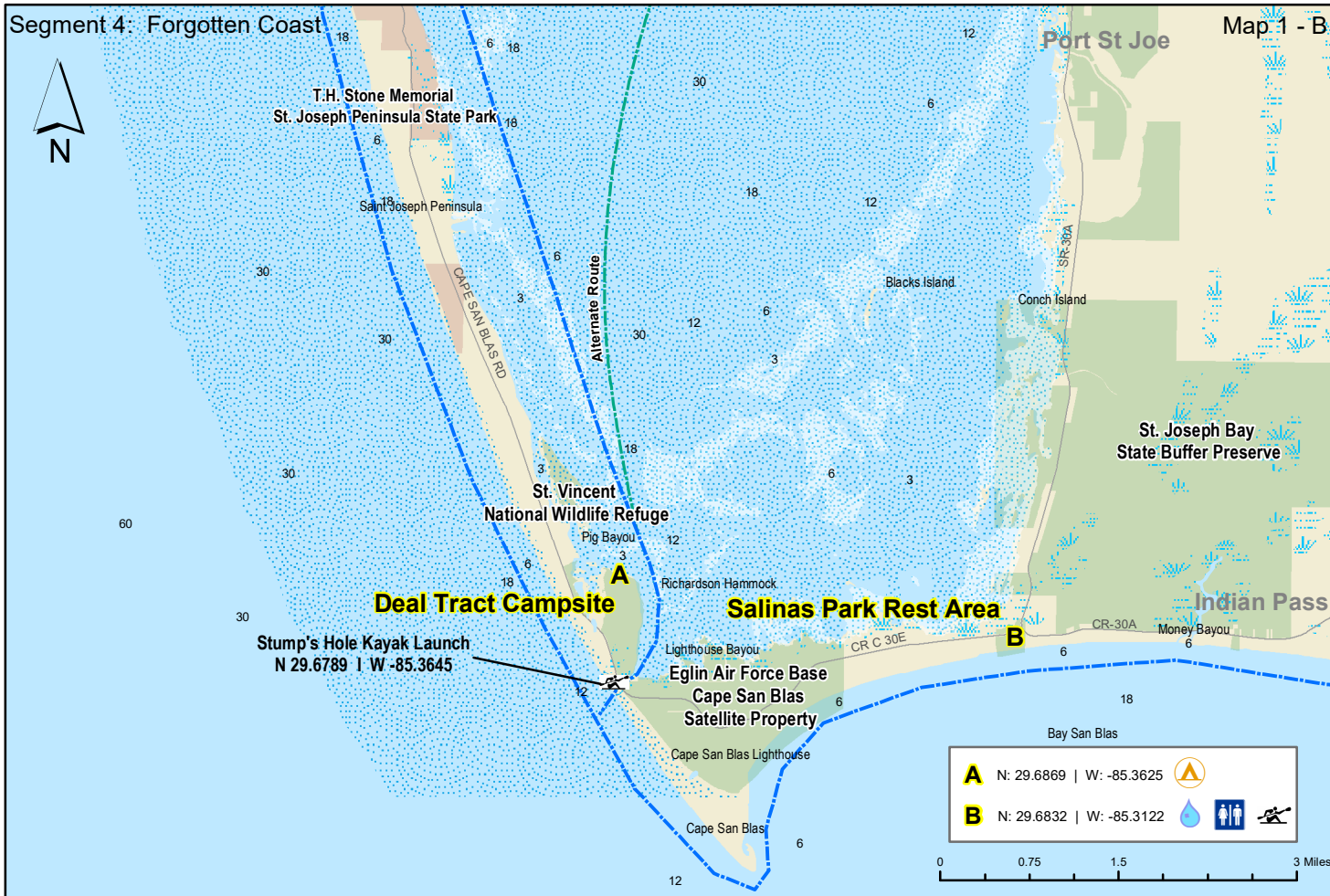
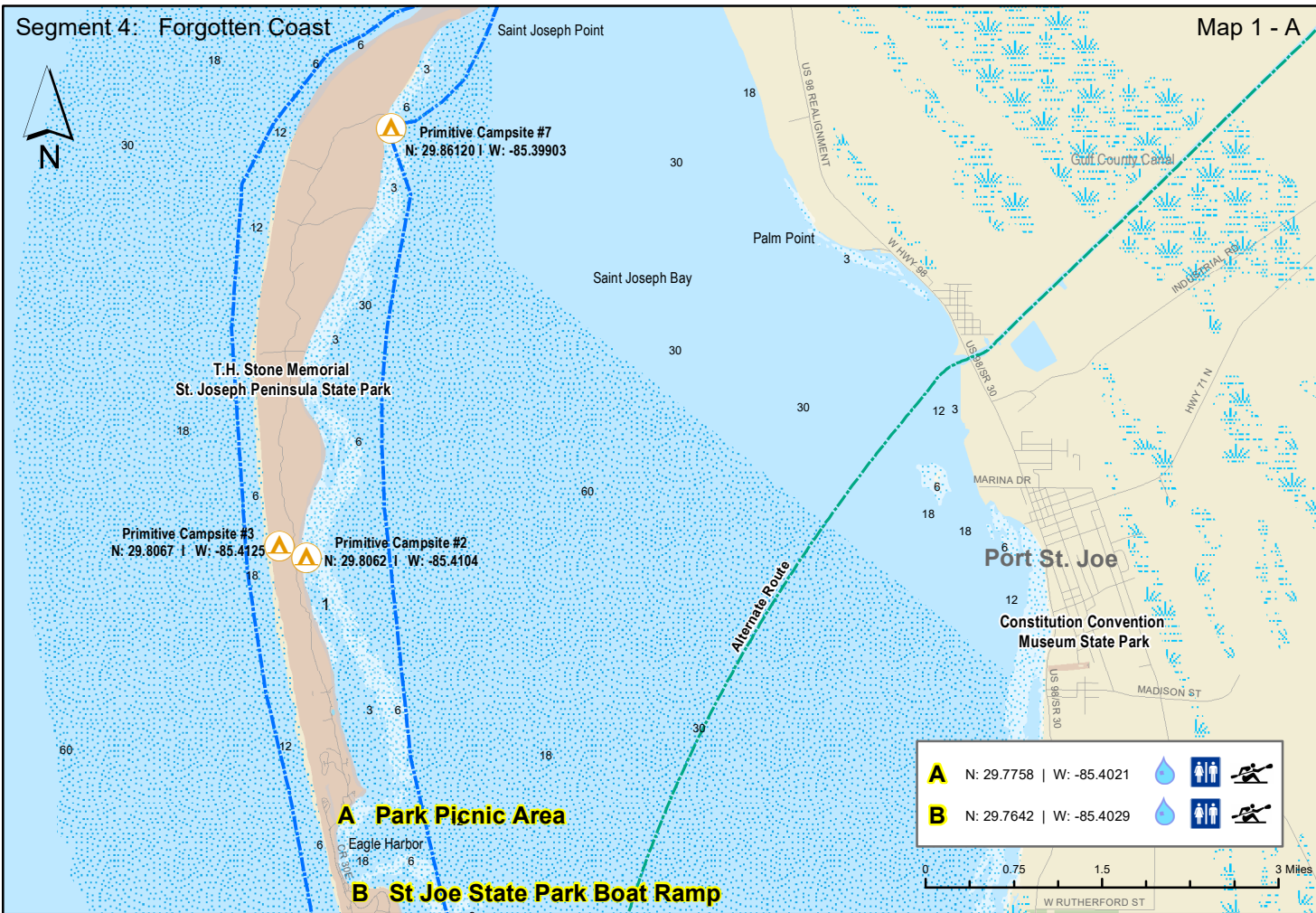


# Florida Circumnavigational Saltwater Paddling Trail Segment 4

## Forgotten Coast

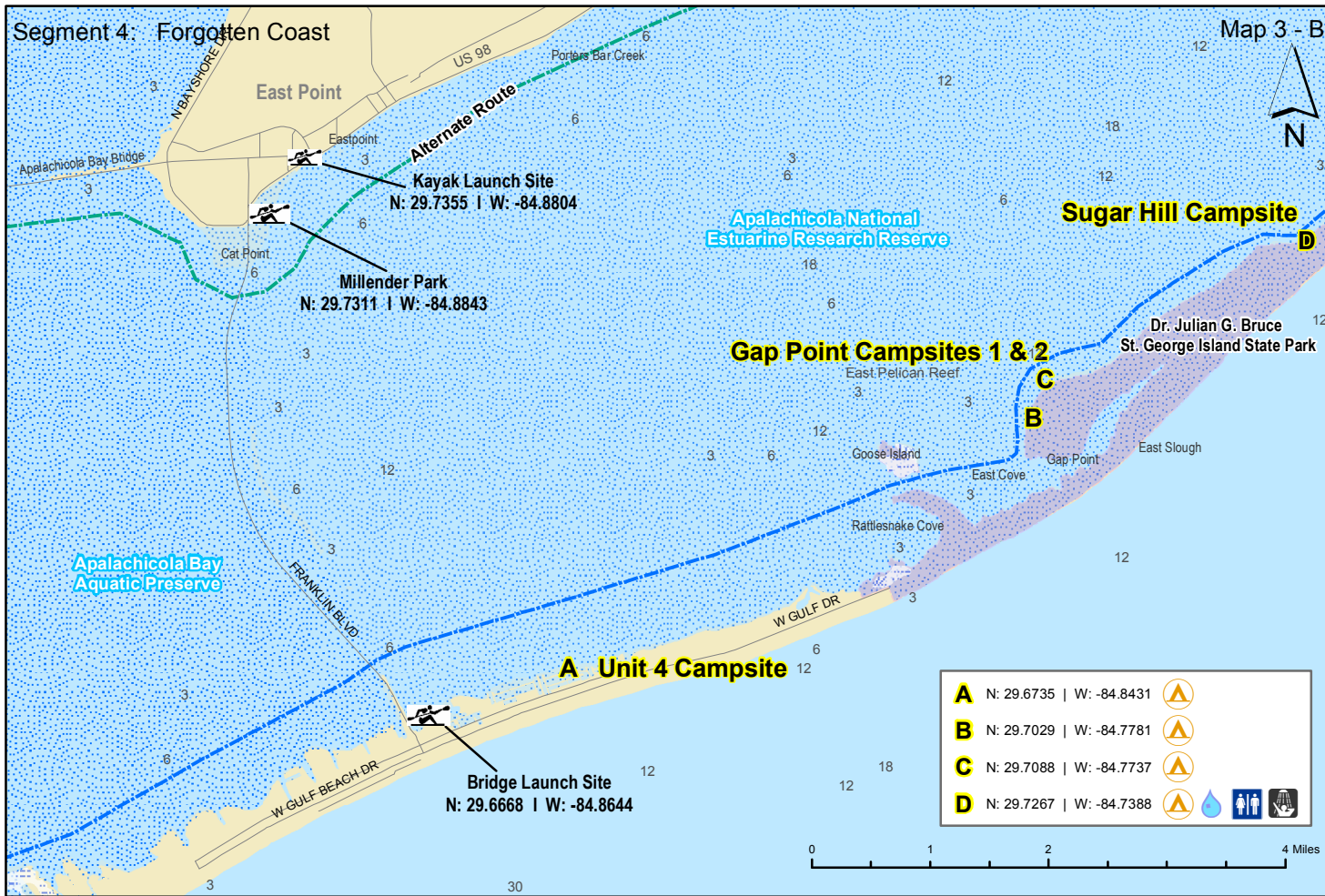
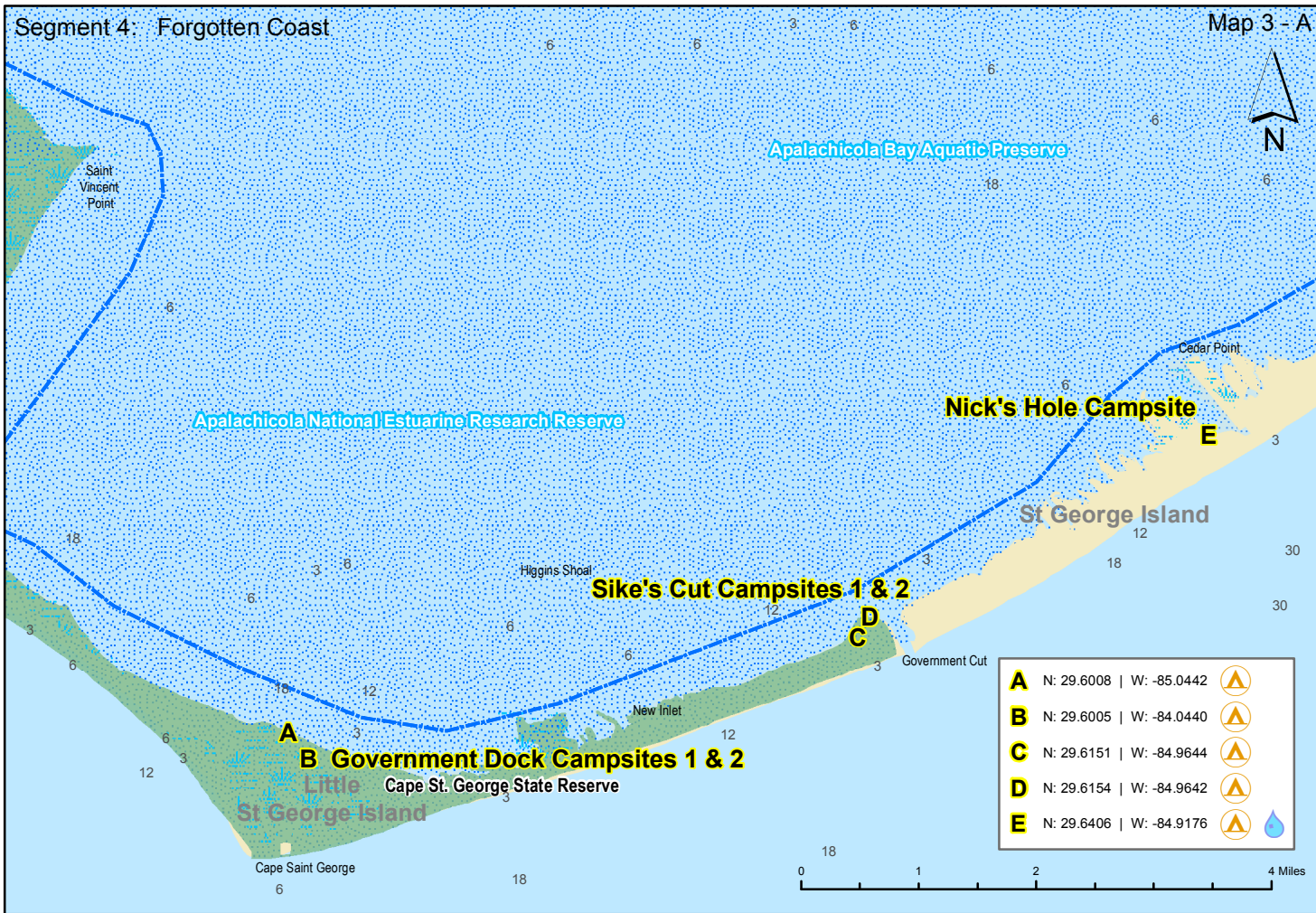
-  Drinking Water
-  Camping
-  Kayak Launch
-  Shower Facility
-  Restroom
-  Restaurant
-  Grocery Store
-  Point of Interest
-  Hotel / Motel

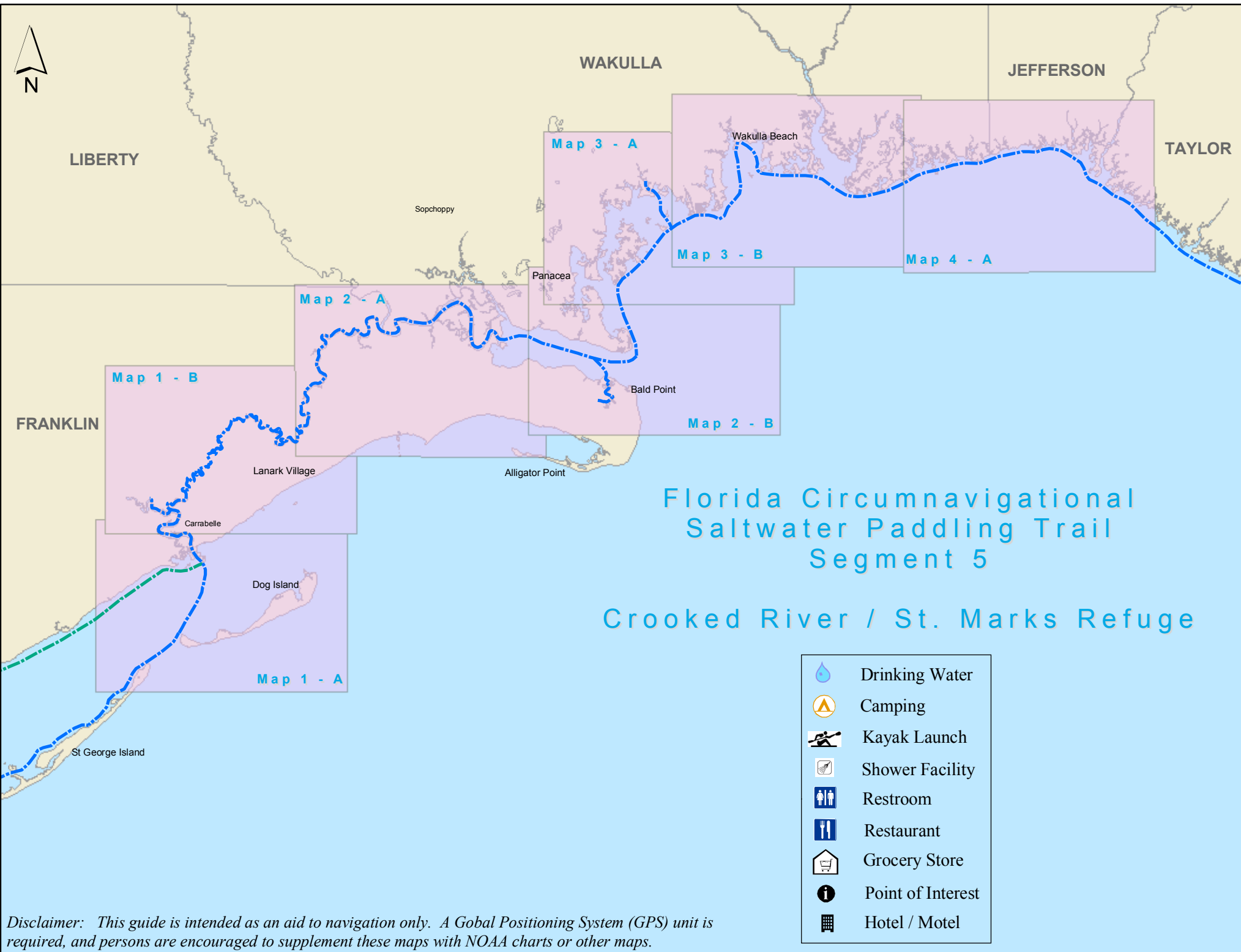
*Disclaimer: This guide is intended as an aid to navigation only. A Global Positioning System (GPS) unit is required, and persons are encouraged to supplement these maps with NOAA charts or other maps.*


















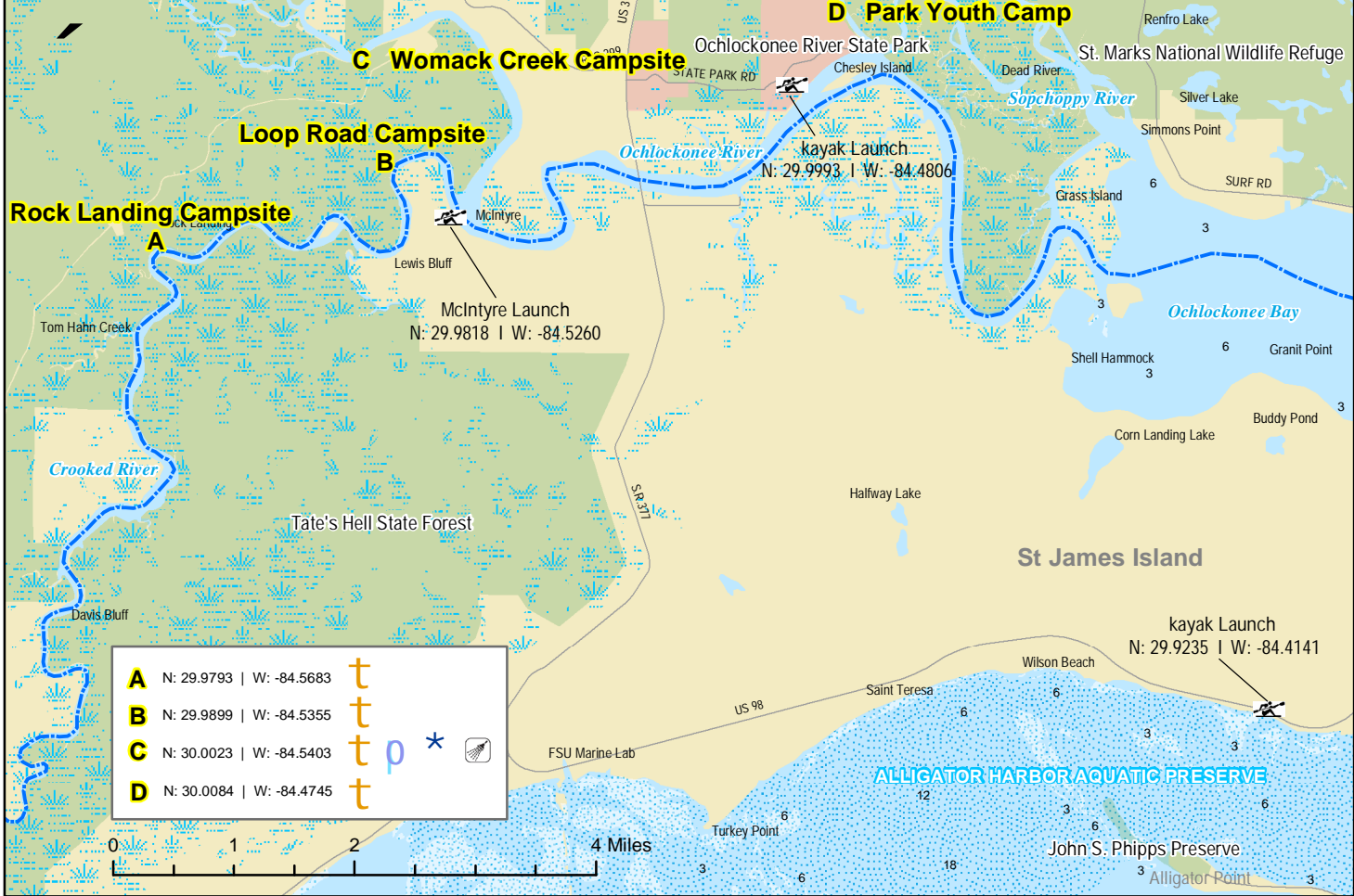


*Disclaimer: This guide is intended as an aid to navigation only. A Global Positioning System (GPS) unit is required, and persons are encouraged to supplement these maps with NOAA charts or other maps.*

-  Drinking Water
-  Camping
-  Kayak Launch
-  Shower Facility
-  Restroom
-  Restaurant
-  Grocery Store
-  Point of Interest
-  Hotel / Motel



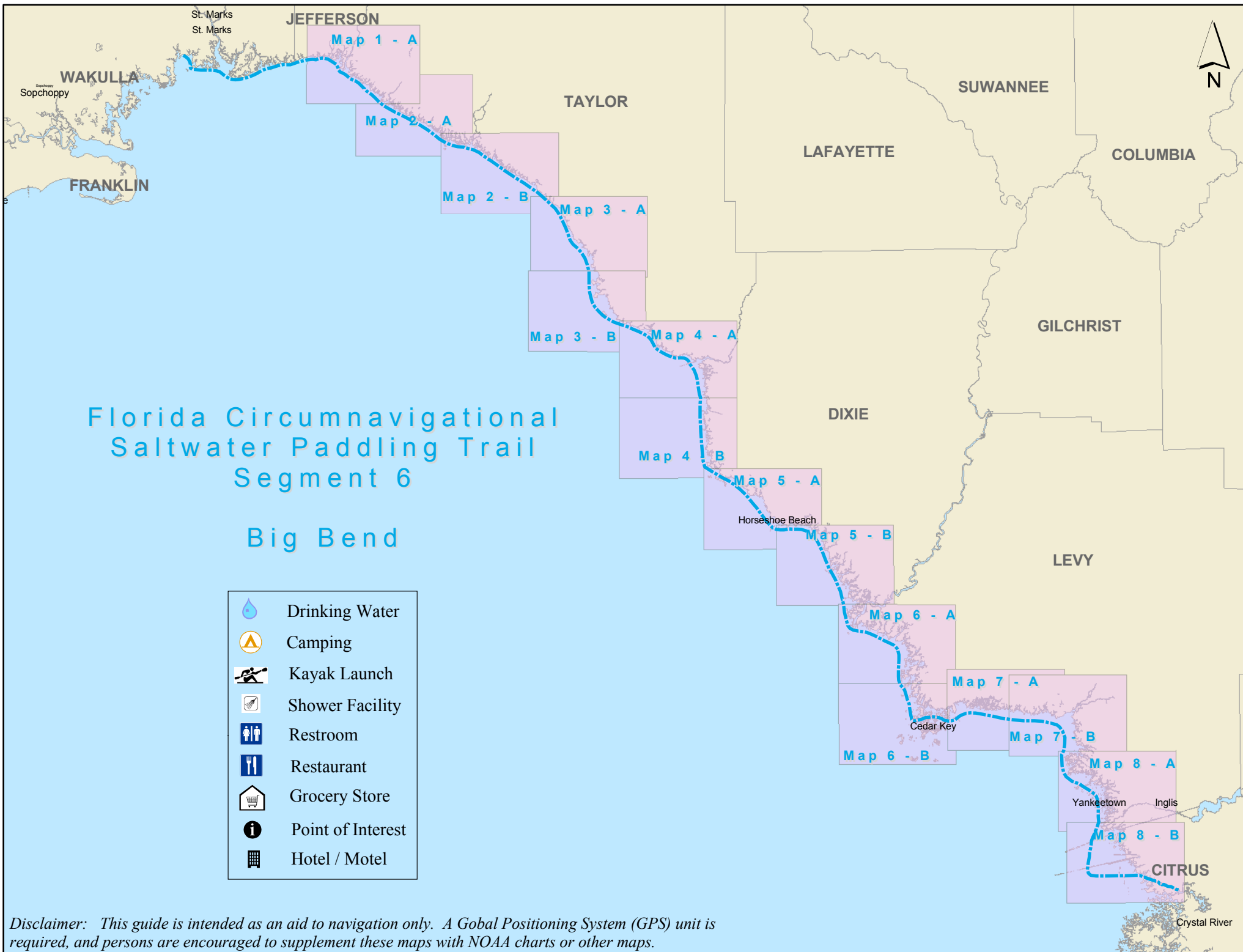












# Florida Circumnavigational Saltwater Paddling Trail Segment 6

## Big Bend

-  Drinking Water
-  Camping
-  Kayak Launch
-  Shower Facility
-  Restroom
-  Restaurant
-  Grocery Store
-  Point of Interest
-  Hotel / Motel

*Disclaimer: This guide is intended as an aid to navigation only. A Global Positioning System (GPS) unit is required, and persons are encouraged to supplement these maps with NOAA charts or other maps.*





Aucilla Launch  
N: 30.1165 | W: -83.9795

**A Aucilla Launch**

Gator Creek  
Oyster Creek

Cow Creek  
Black Rock Creek  
Pinhook River

Sulfur Creek  
Aucilla River

Snipe Island Unit

Pinhook River Entrance  
N: 30.0996 | W: -84.0157

Cabell Point

Cobb Rocks

Gamble Point  
N: 30.0771 | W: -83.9892

Gamble Point

Sand Creek

**Econfina Primitive Campsite**

Econfina River State Park

Big Bend Seagrasses Aquatic Preserve

Rose Creek

**Econfina Launch**

Econfina Landing

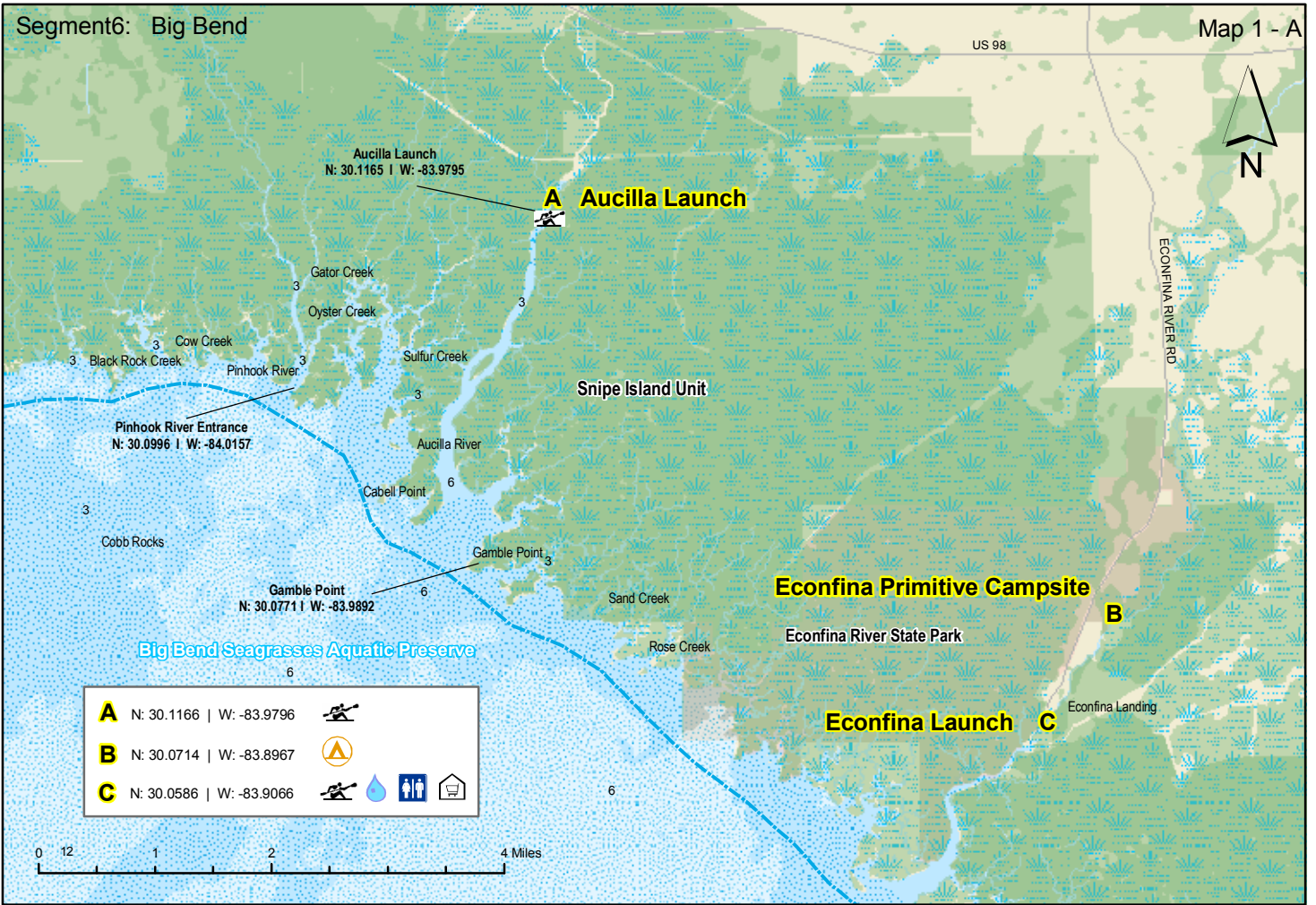
**A** N: 30.1166 | W: -83.9796

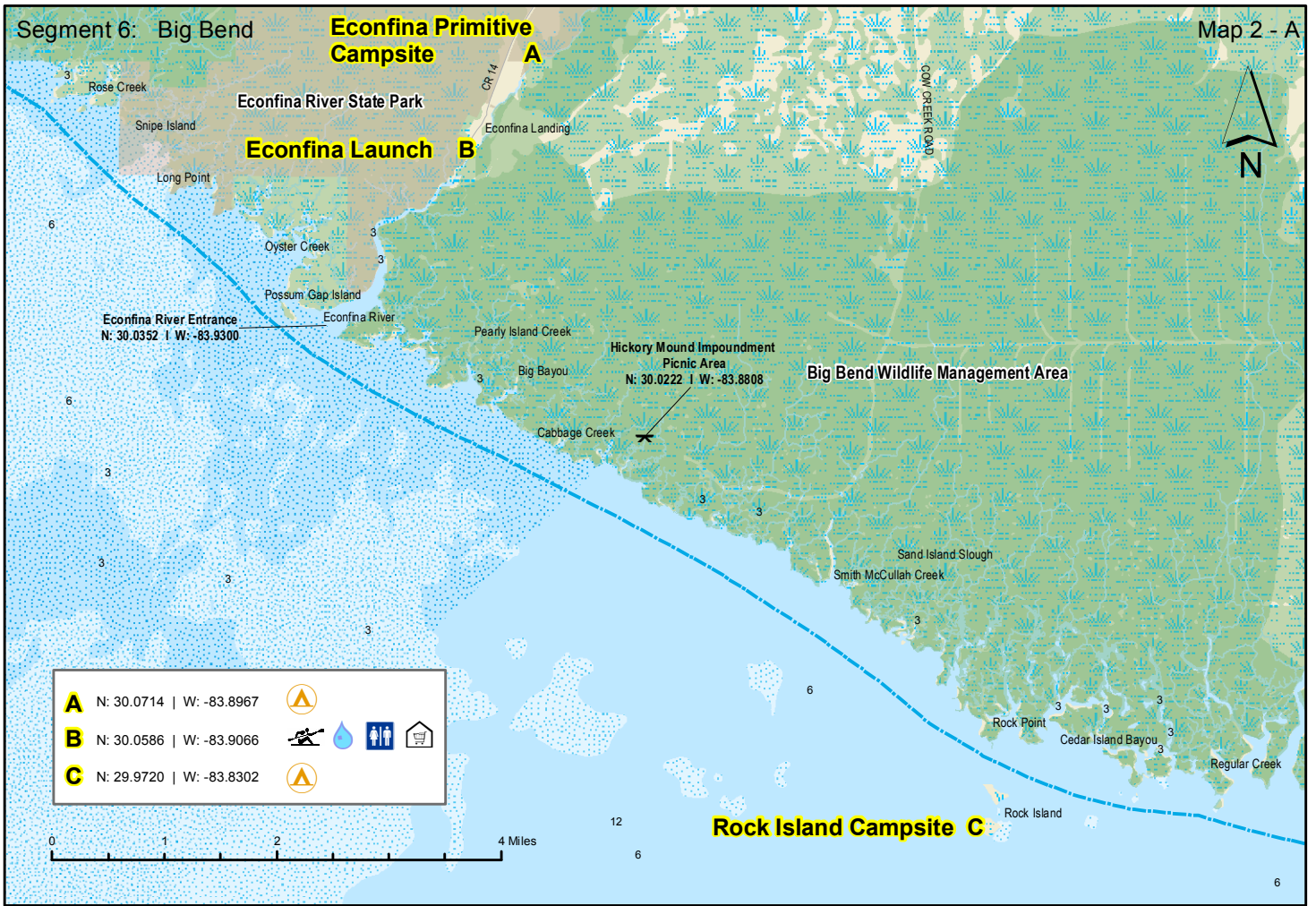


**B** N: 30.0714 | W: -83.8967

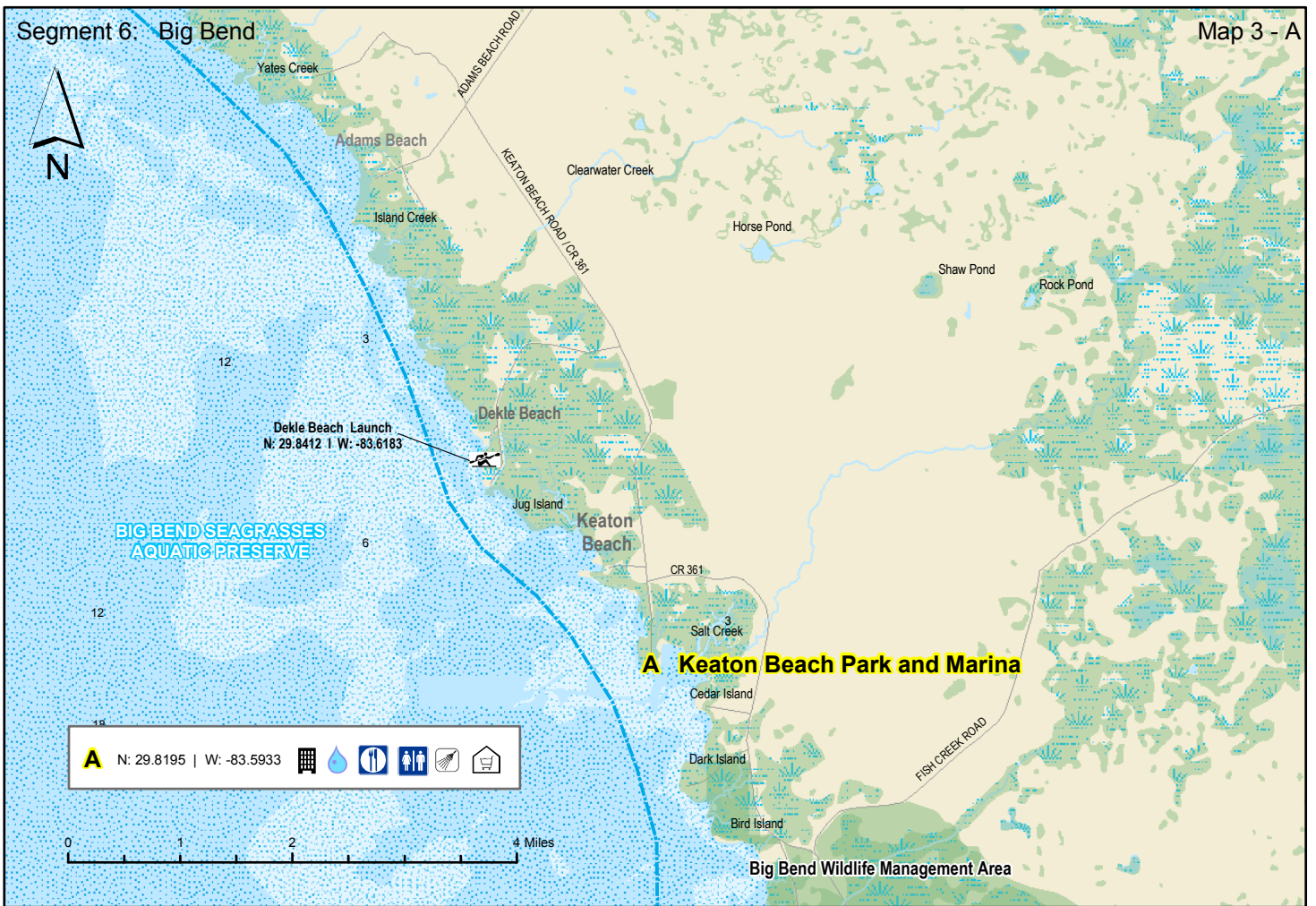


**C** N: 30.0586 | W: -83.9066

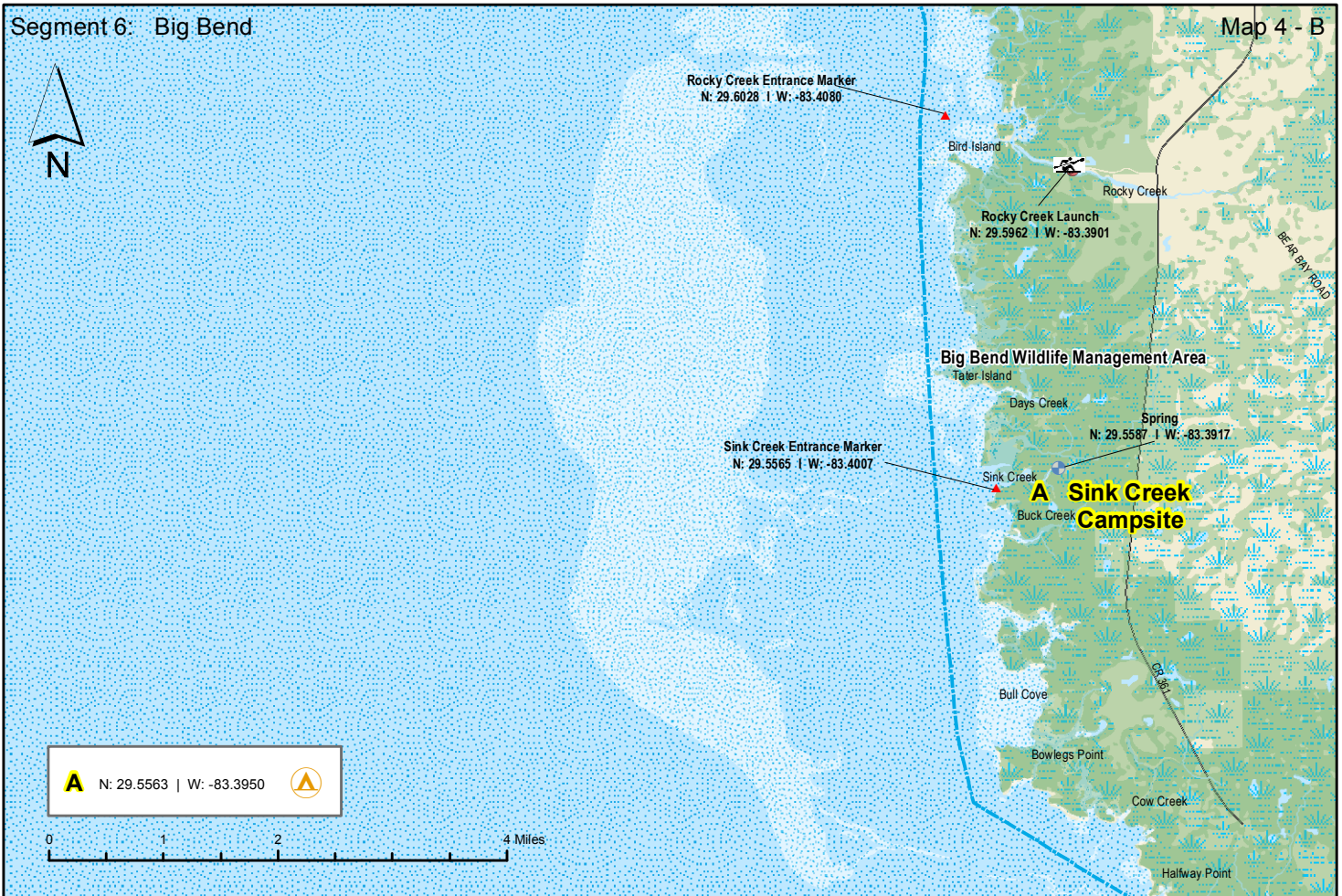








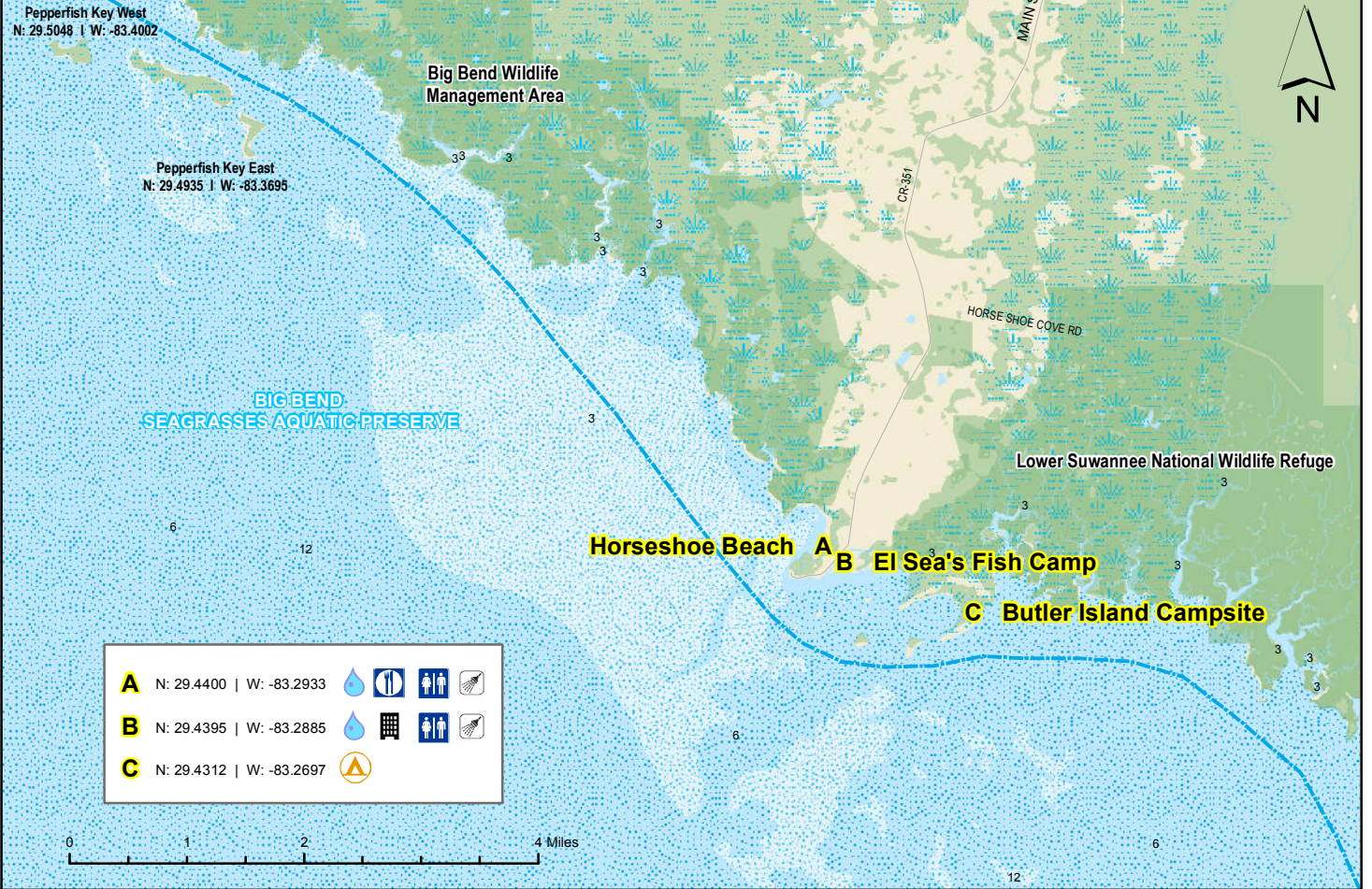






Segment 6: Big Bend

Map 5 - A



<b>A</b>	N: 29.4400   W: -83.2933				
<b>B</b>	N: 29.4395   W: -83.2885				
<b>C</b>	N: 29.4312   W: -83.2697				

Segment 6: Big Bend

Map 5 - B

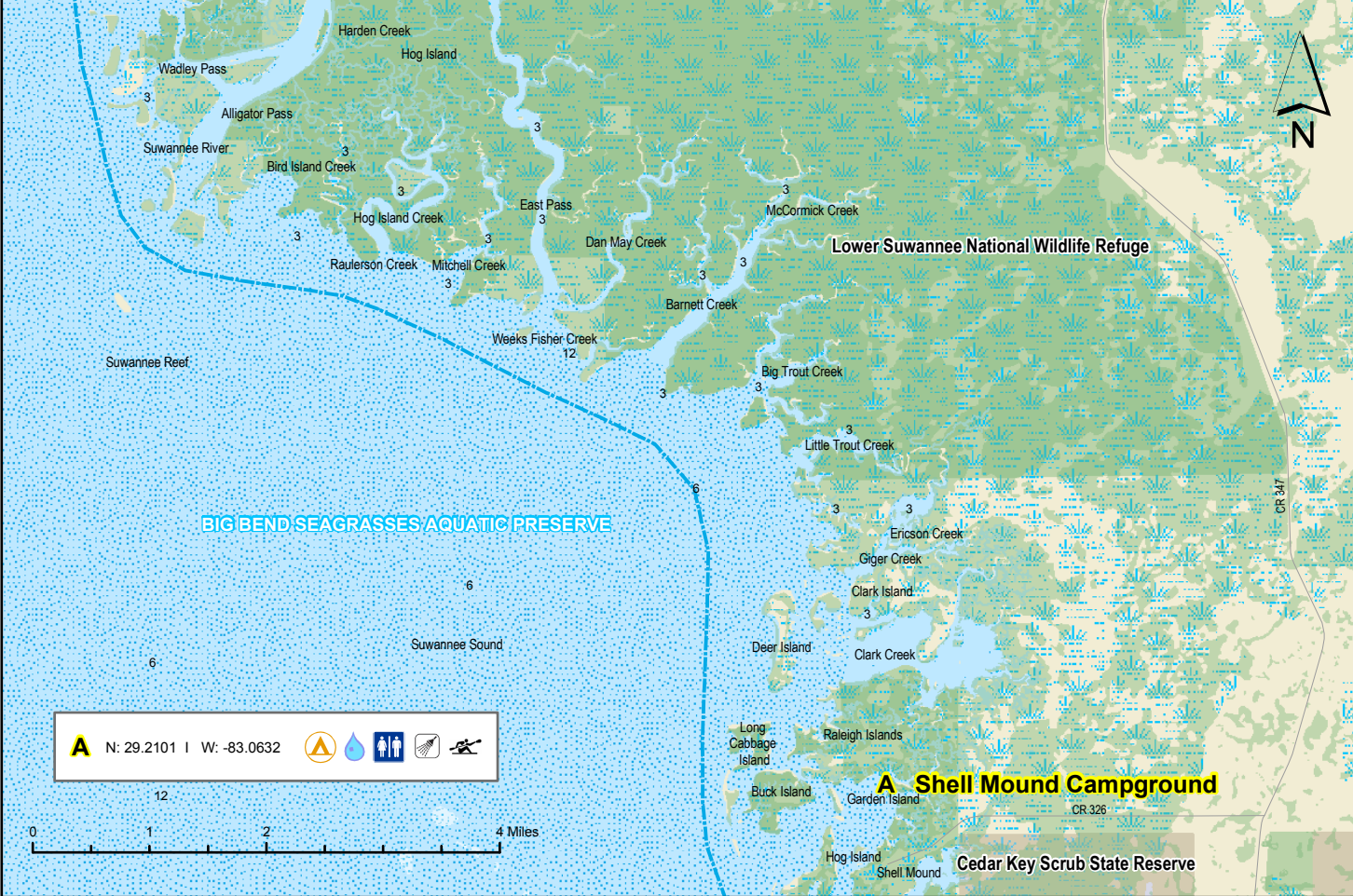


<b>A</b>	N: 29.3933   W: -83.2020				
<b>B</b>	N: 29.3283   W: -83.1769				



Segment 6: Big Bend

Map 6 - A

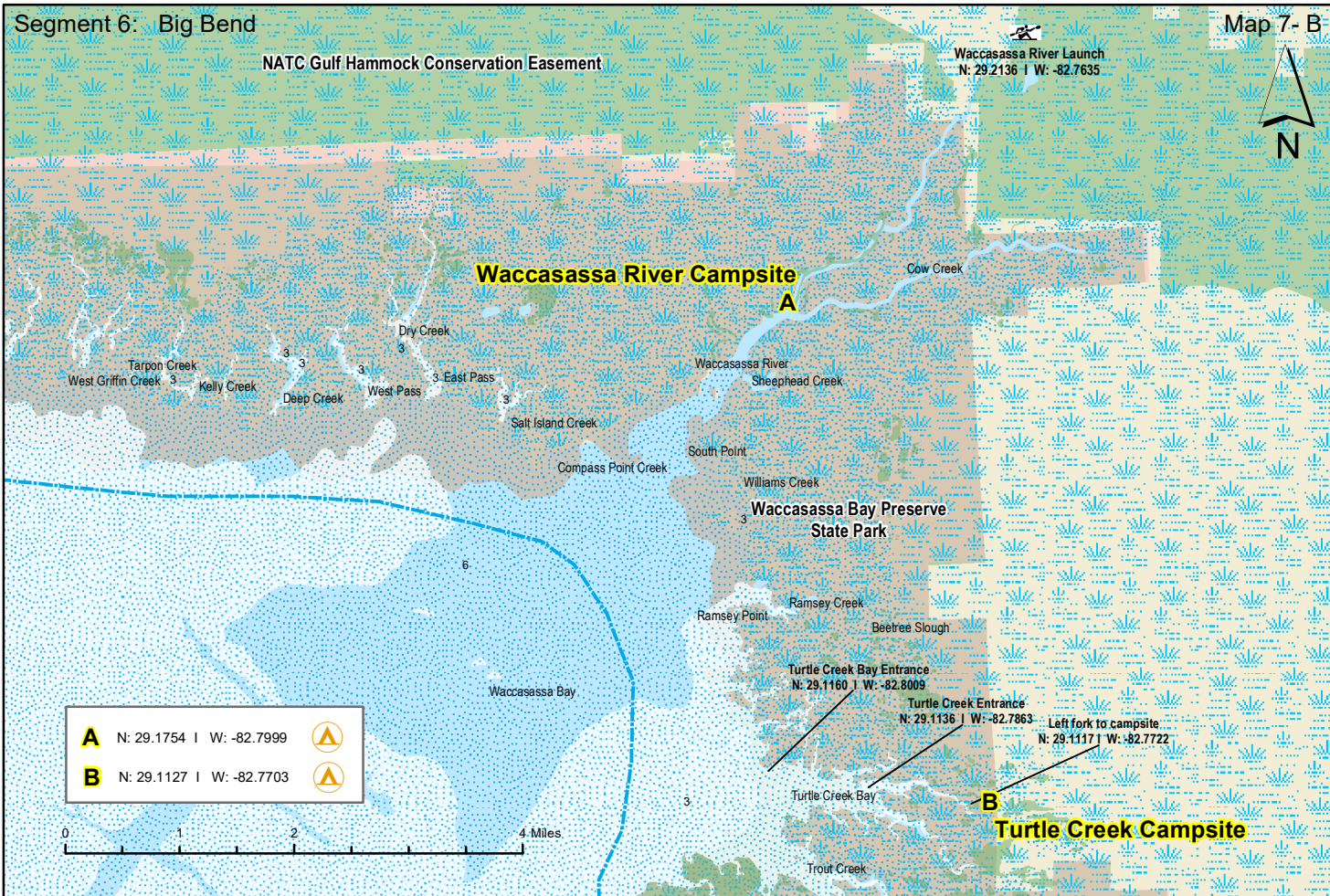
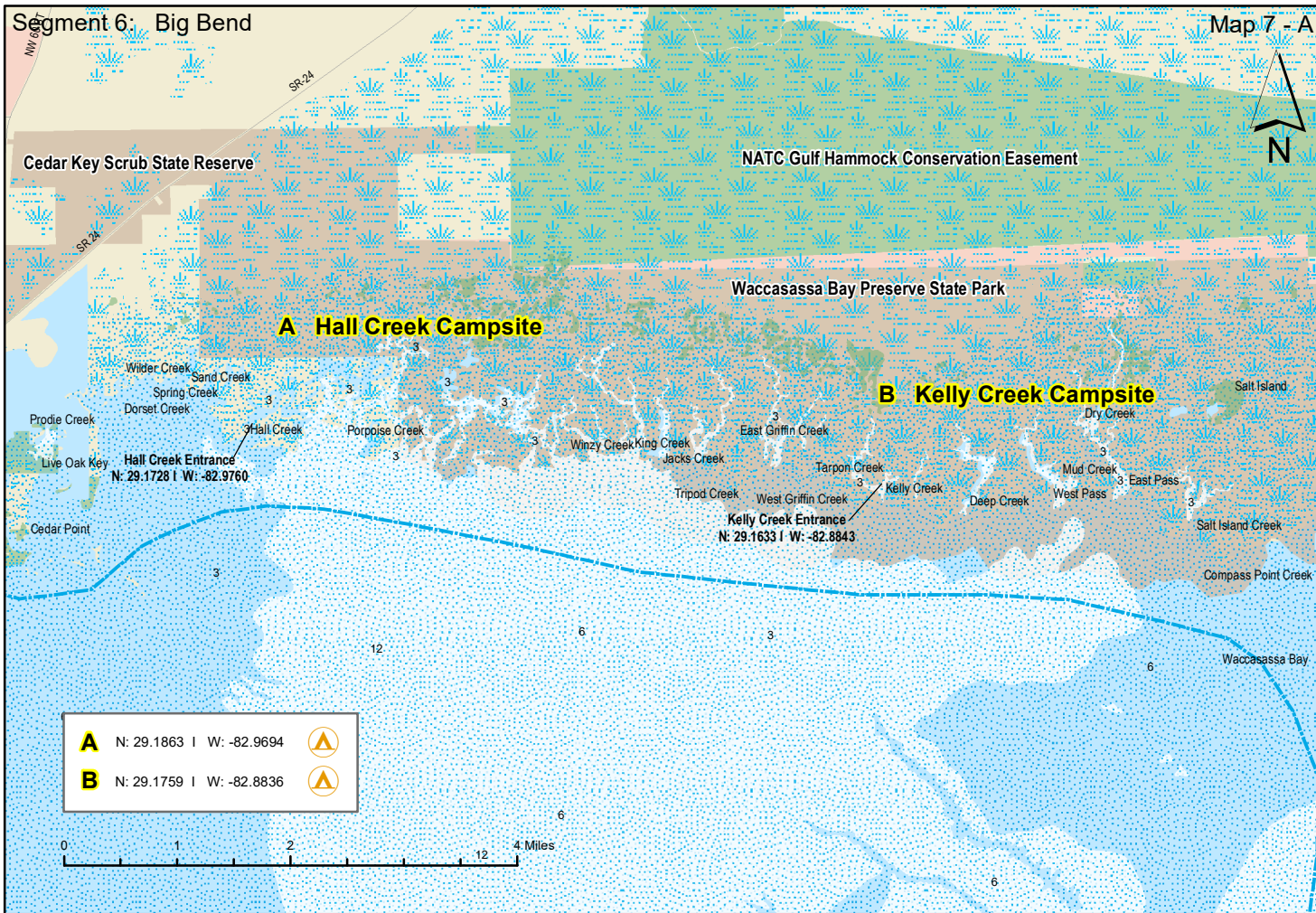


Segment 6: Big Bend

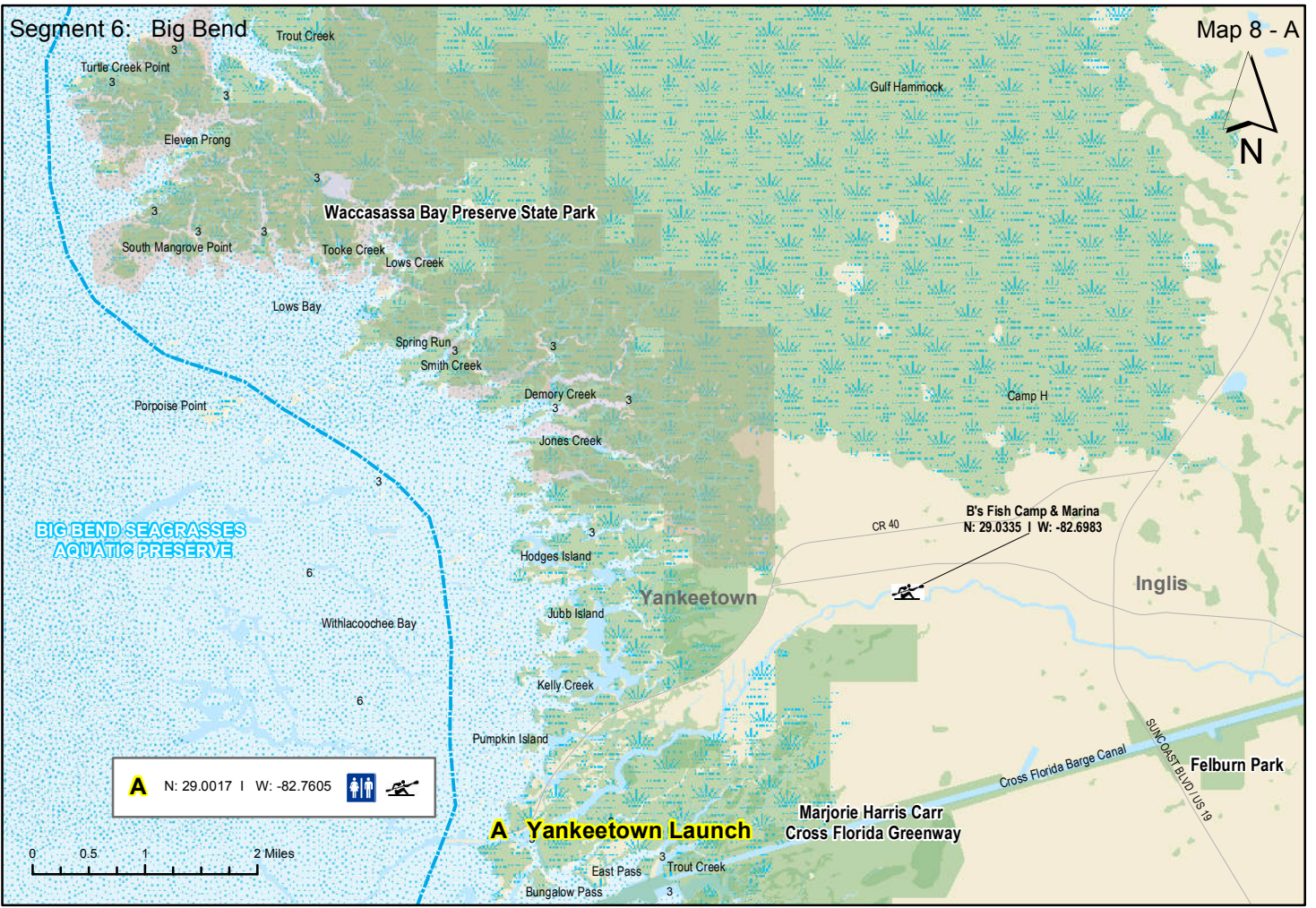
Map 6 - B




















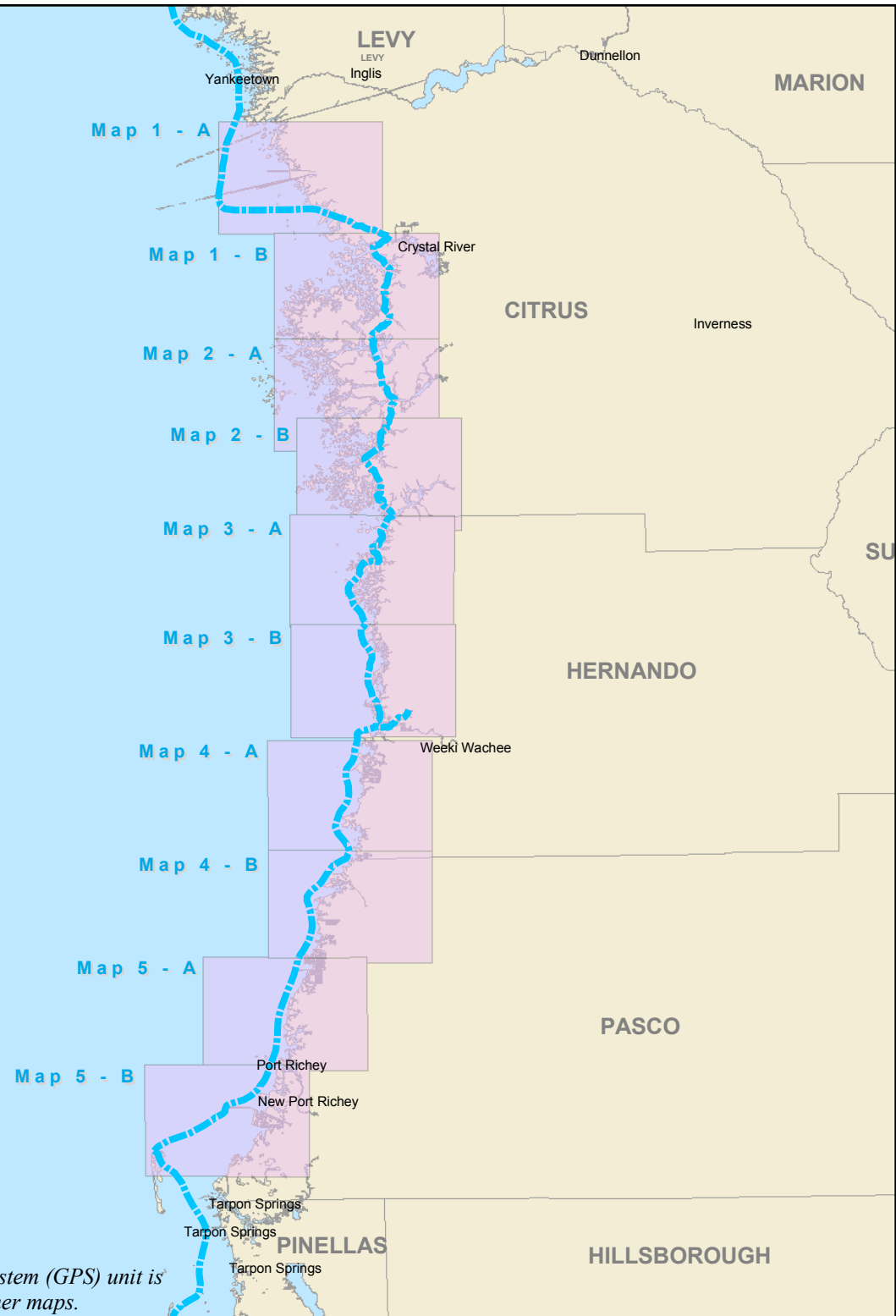




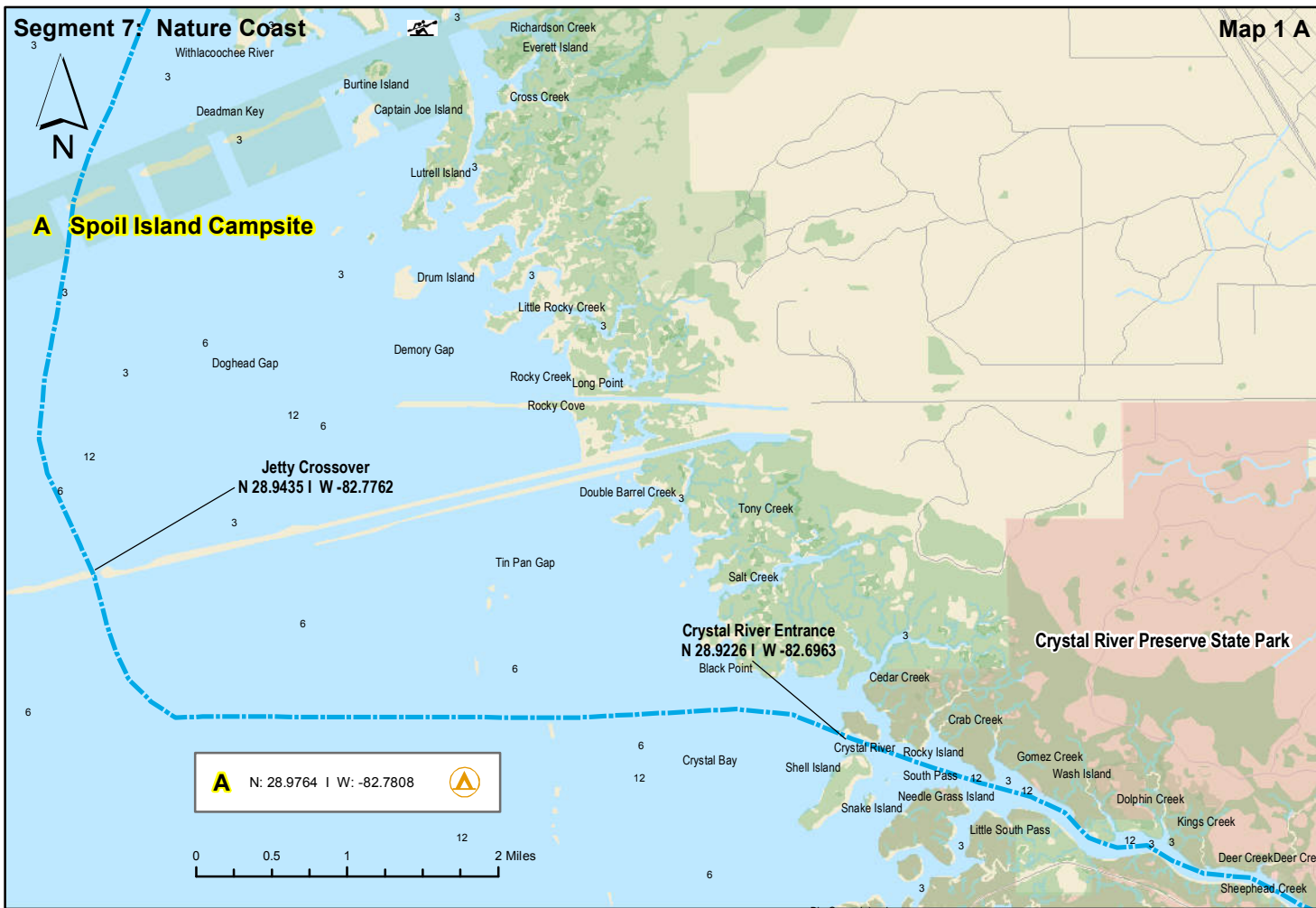
# Florida Circumnavigational Saltwater Paddling Trail Segment 7

## Nature Coast

-  Drinking Water
-  Camping
-  Kayak Launch
-  Shower Facility
-  Restroom
-  Restaurant
-  Grocery Store
-  Point of Interest
-  Hotel / Motel



*Disclaimer: This guide is intended as an aid to navigation only. A Global Positioning System (GPS) unit is required, and persons are encouraged to supplement these maps with NOAA charts or other maps.*







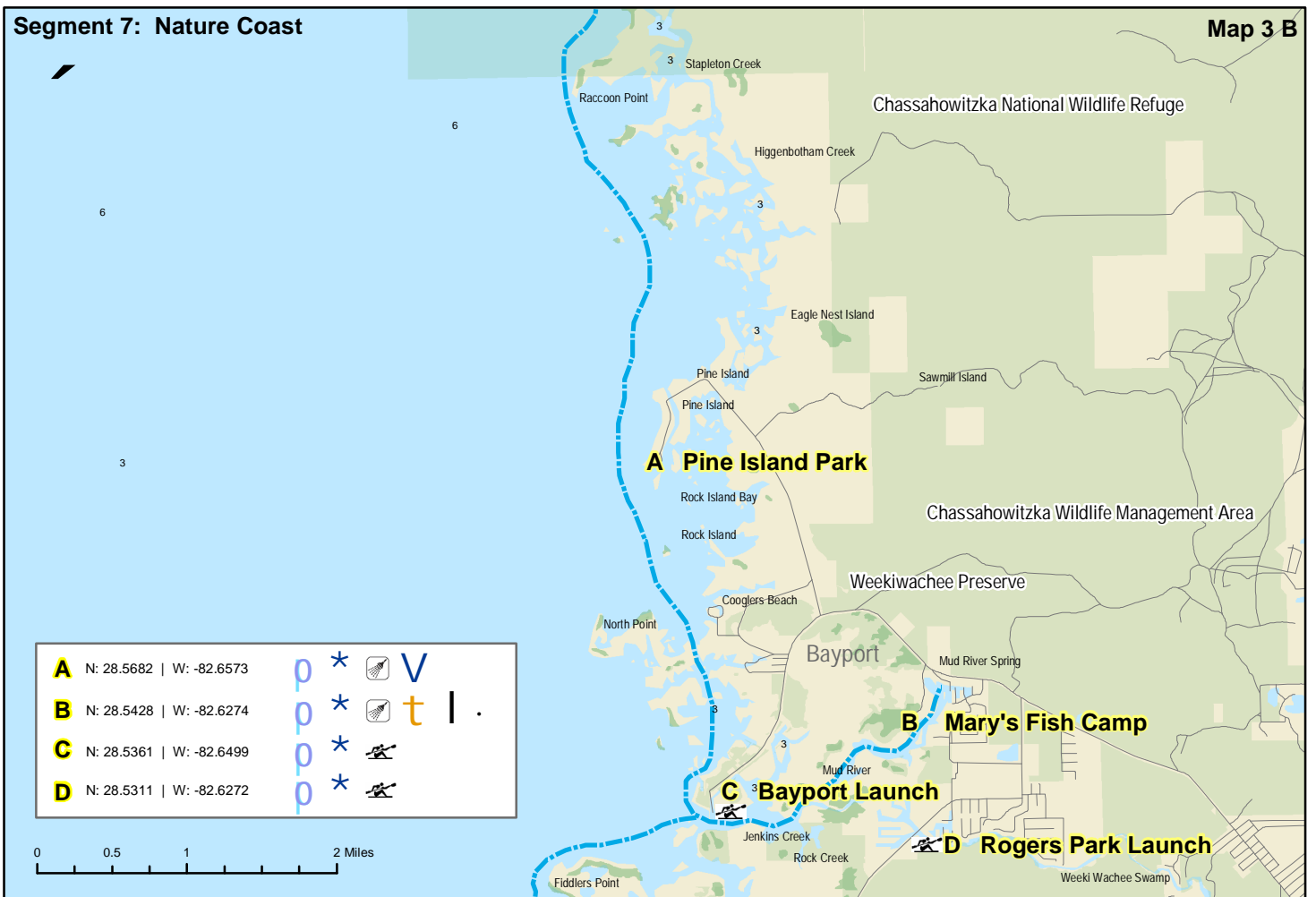
Segment 7: Nature Coast

Map 3 A



Segment 7: Nature Coast

Map 3 B





Segment 7: Nature Coast

Map 4 A



6

6

12

<b>A</b>	N: 28.5229   W: -82.6379				
<b>B</b>	N: 28.4939   W: -82.6503				



Segment 7: Nature Coast

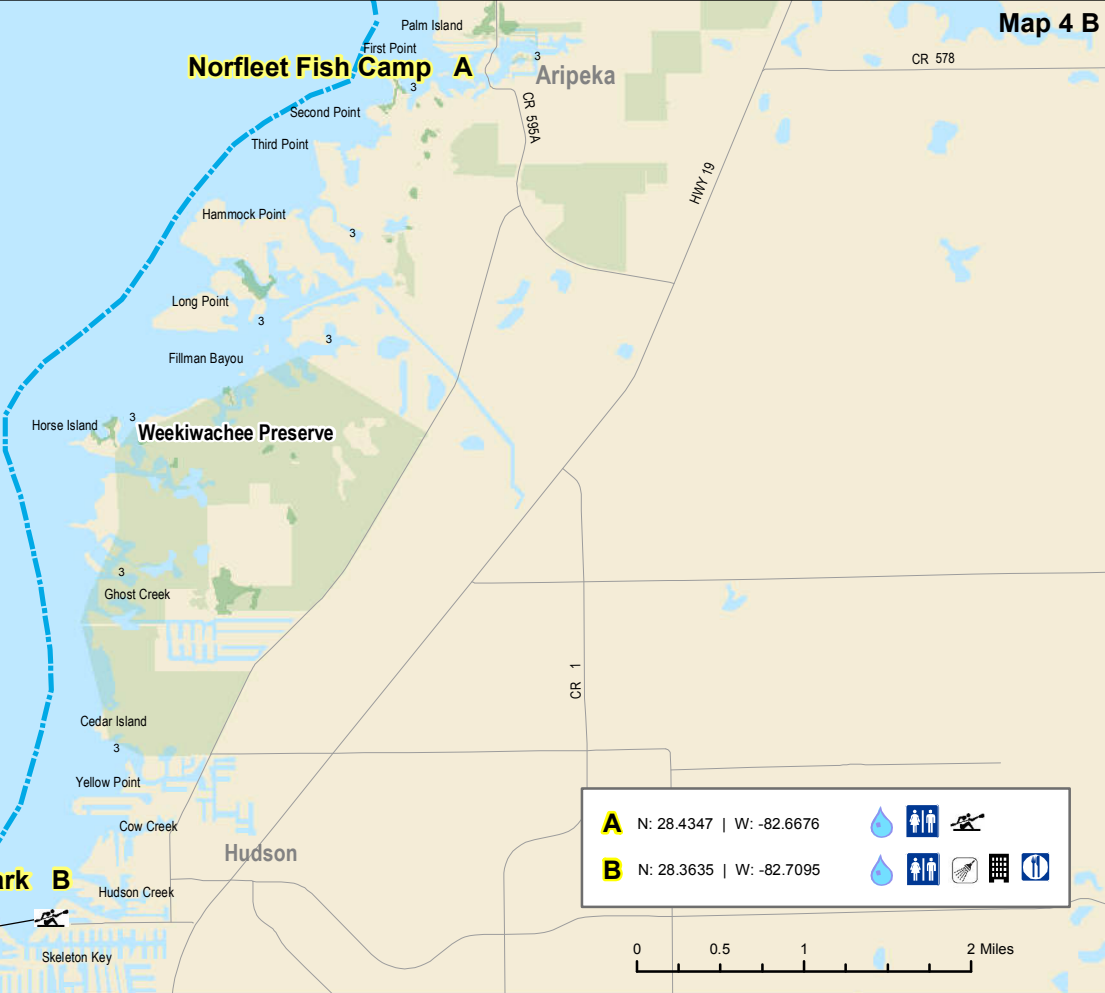

Map 4 B



6

**Hudson Beach Park B**  
 Hudson Launch  
 N: 28.3611 | W: -82.7102

<b>A</b>	N: 28.4347   W: -82.6676					
<b>B</b>	N: 28.3635   W: -82.7095					



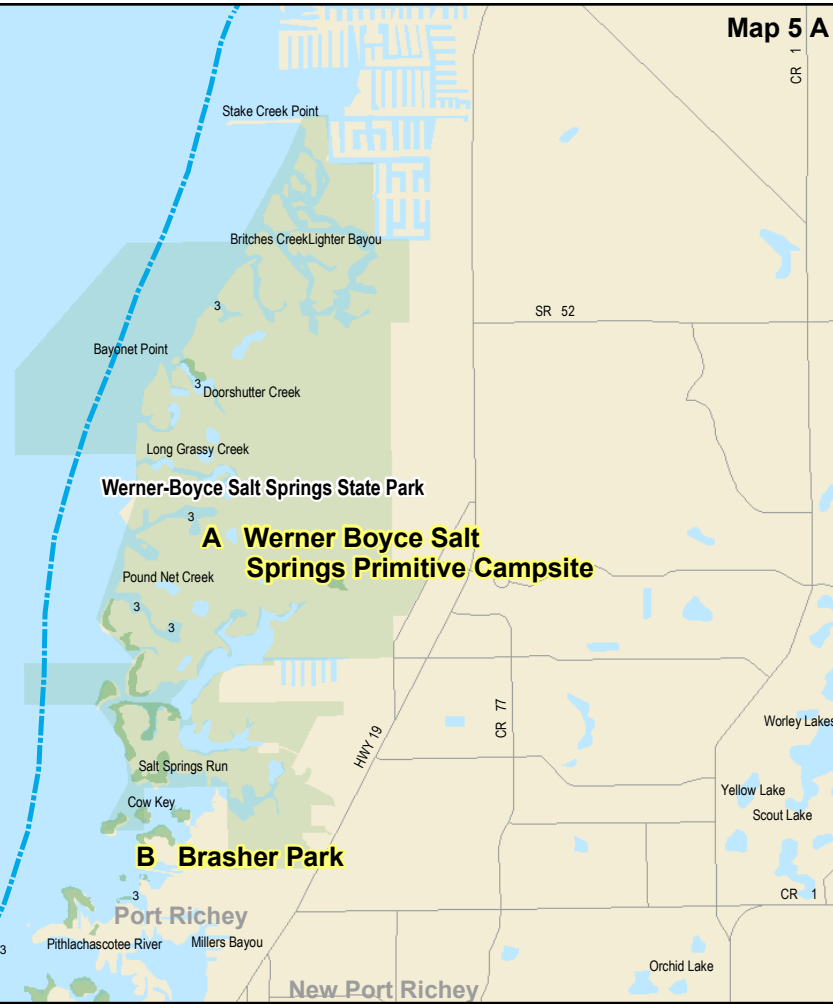
Segment 7: Nature Coast

Map 5 A



**A** N: 28.3132 | W: -82.7257

**B** N: 28.2852 | W: -82.7321



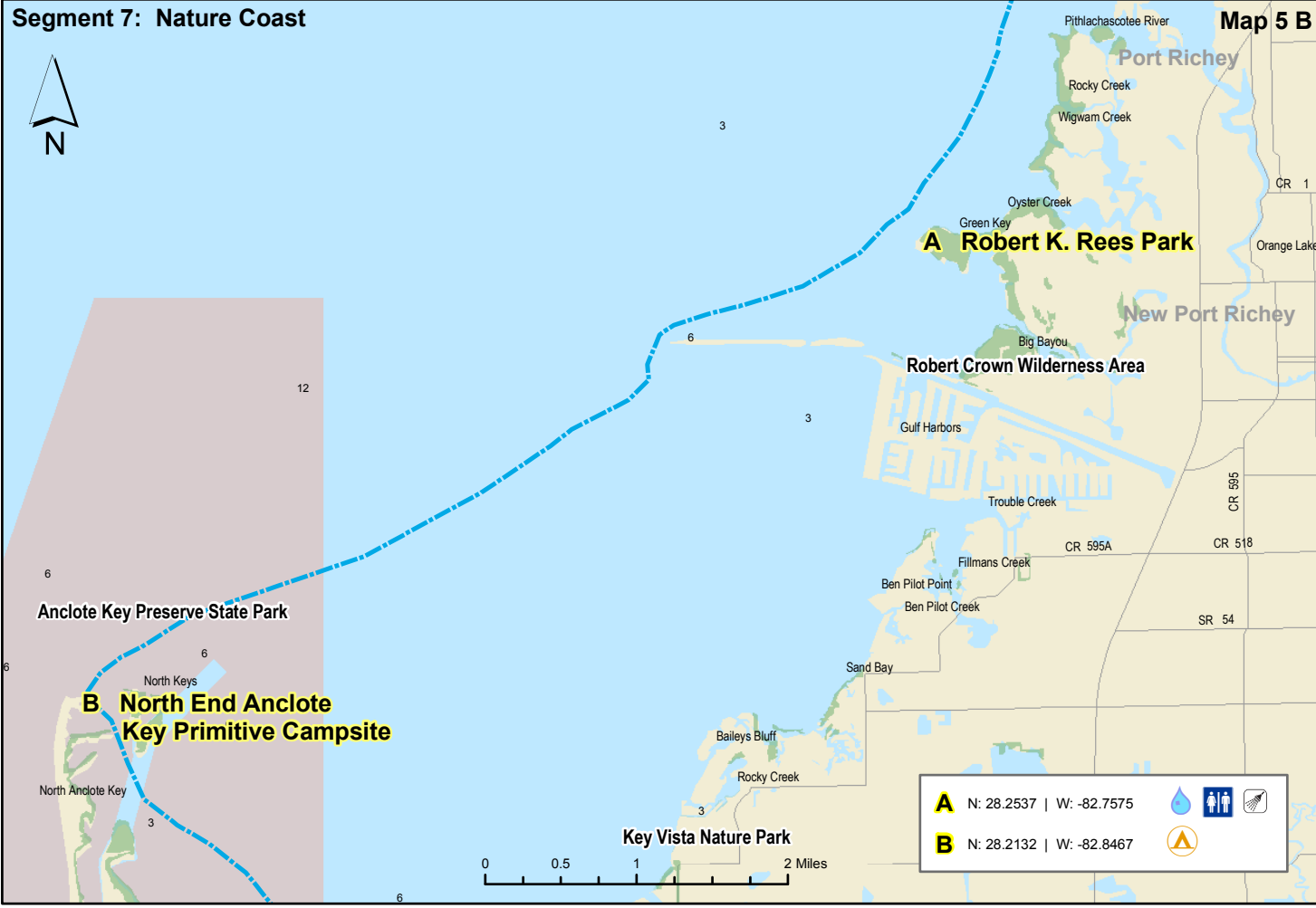
Segment 7: Nature Coast

Map 5 B




**A** N: 28.2537 | W: -82.7575

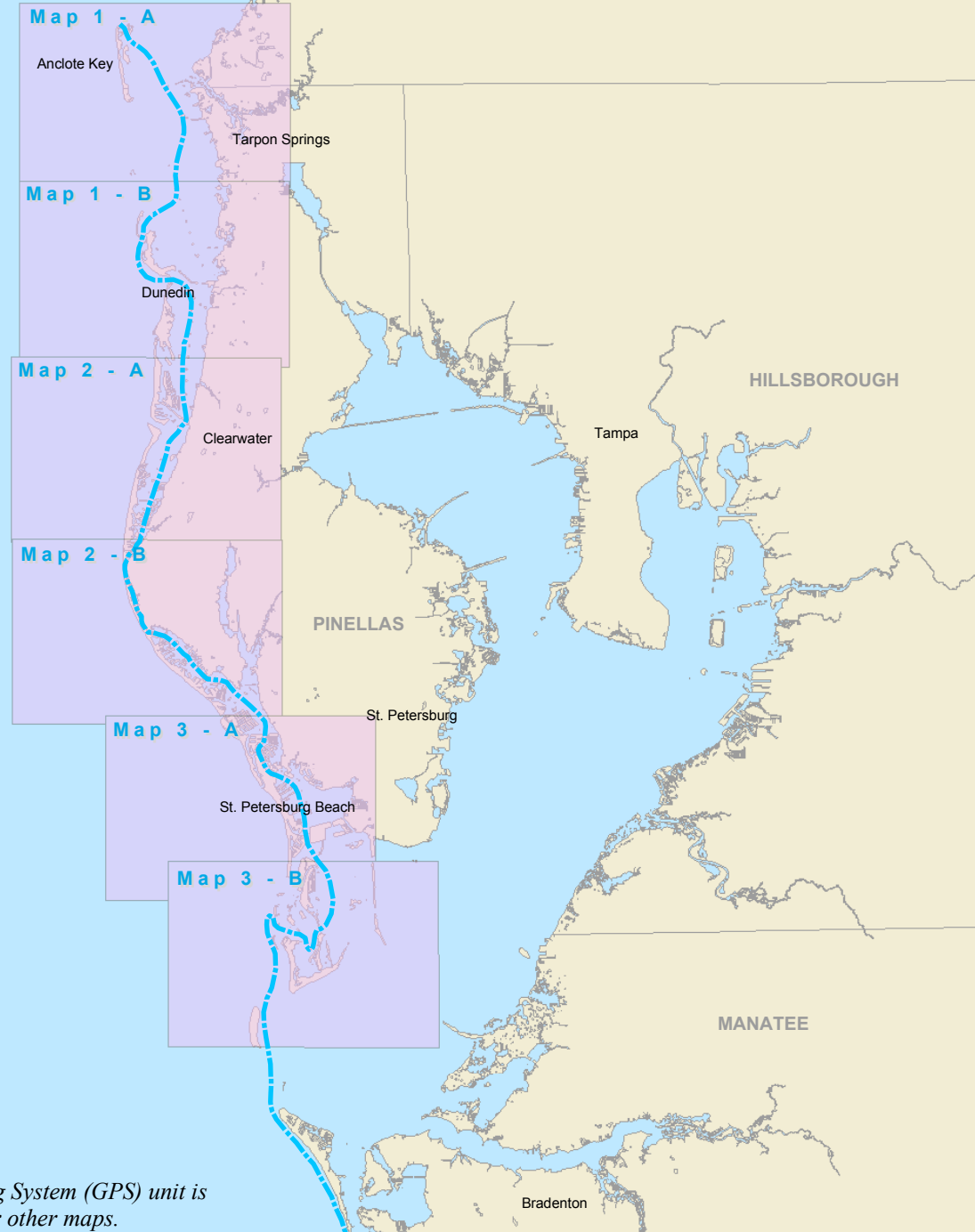
**B** N: 28.2132 | W: -82.8467



# Florida Circumnavigational Saltwater Paddling Trail Segment 8

## Pinellas

-  Drinking Water
-  Camping
-  Kayak Launch
-  Shower Facility
-  Restroom
-  Restaurant
-  Grocery Store
-  Point of Interest
-  Hotel / Motel



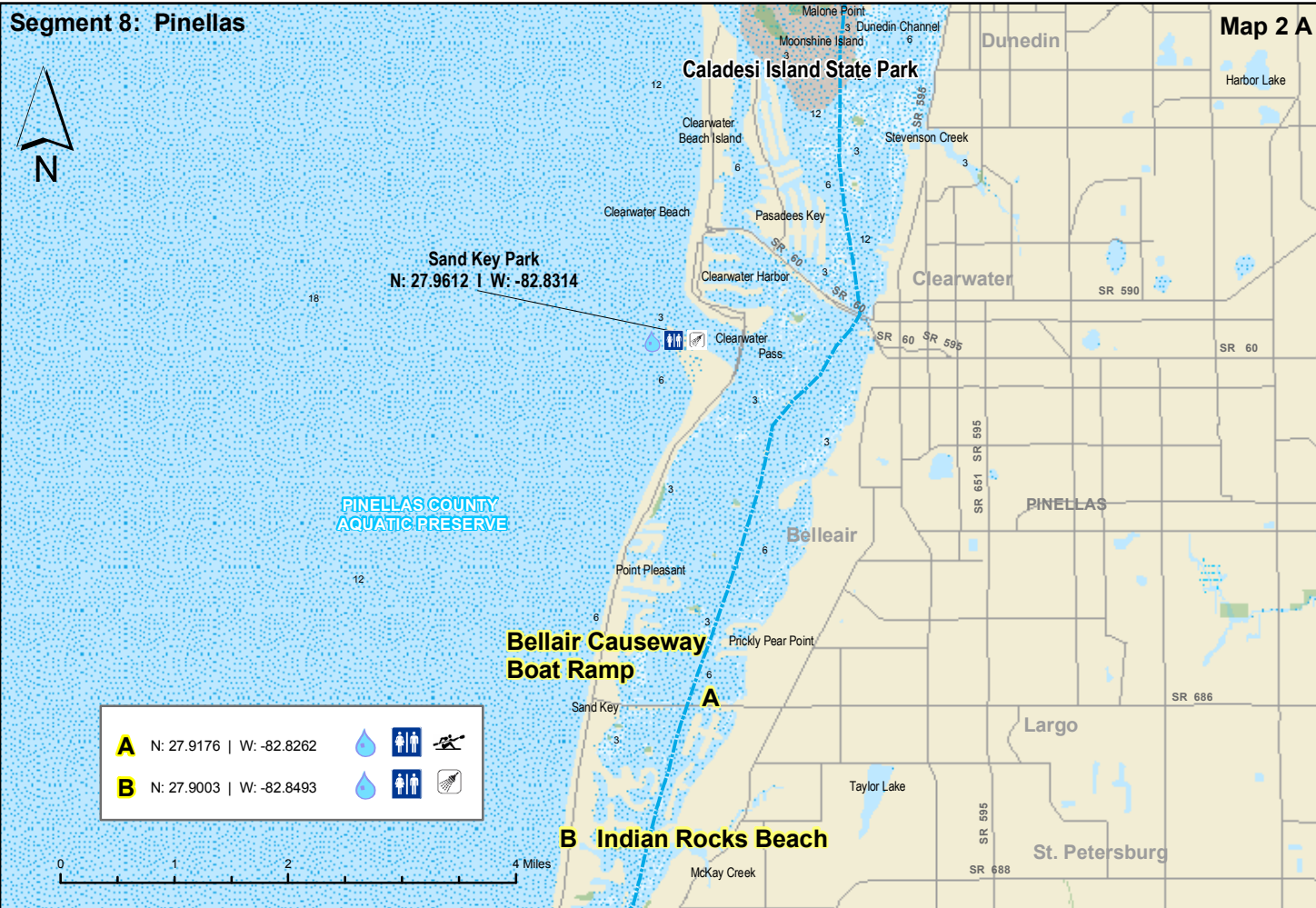
*Disclaimer: This guide is intended as an aid to navigation only. A Global Positioning System (GPS) unit is required, and persons are encouraged to supplement these maps with NOAA charts or other maps.*



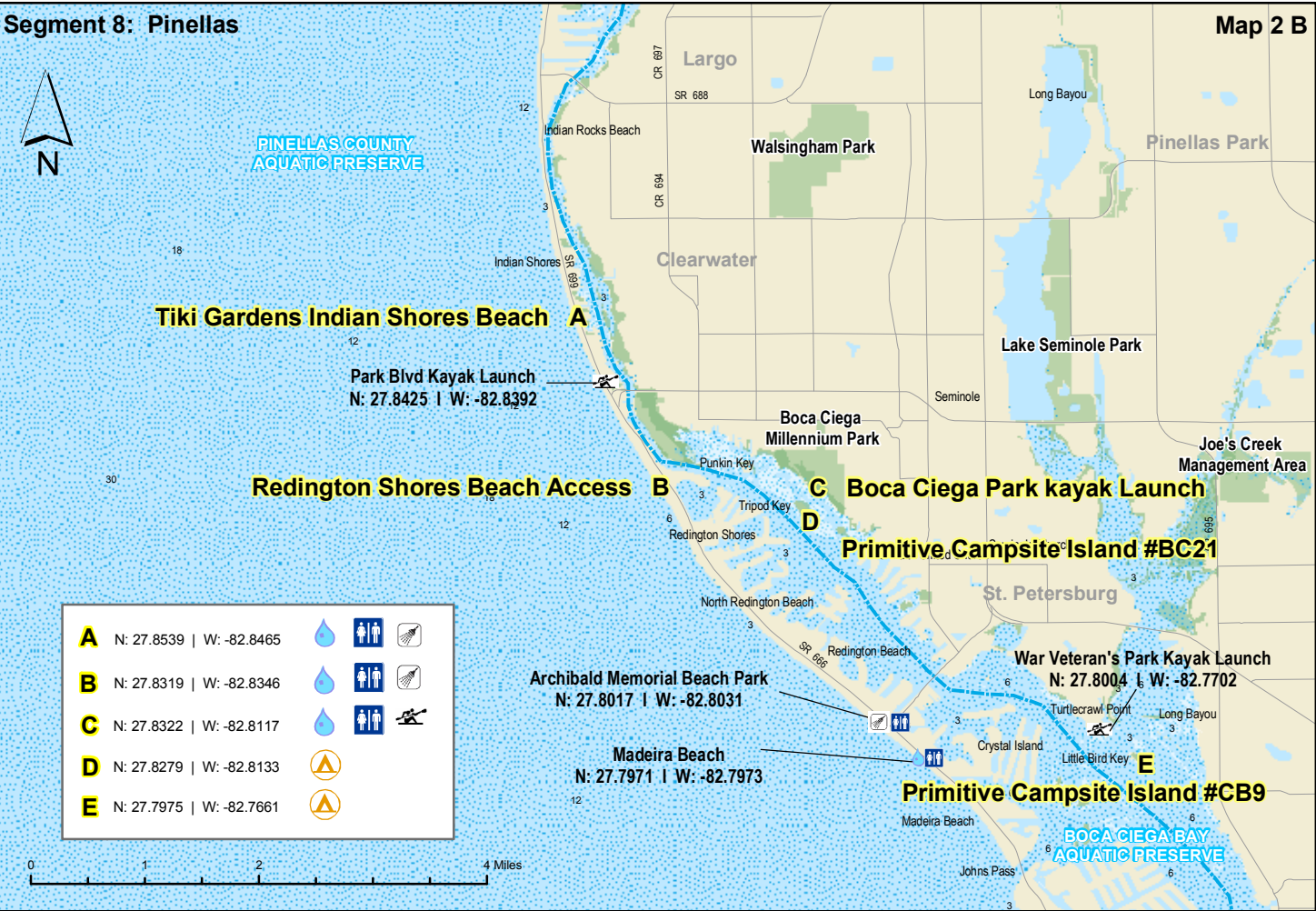




Segment 8: Pinellas

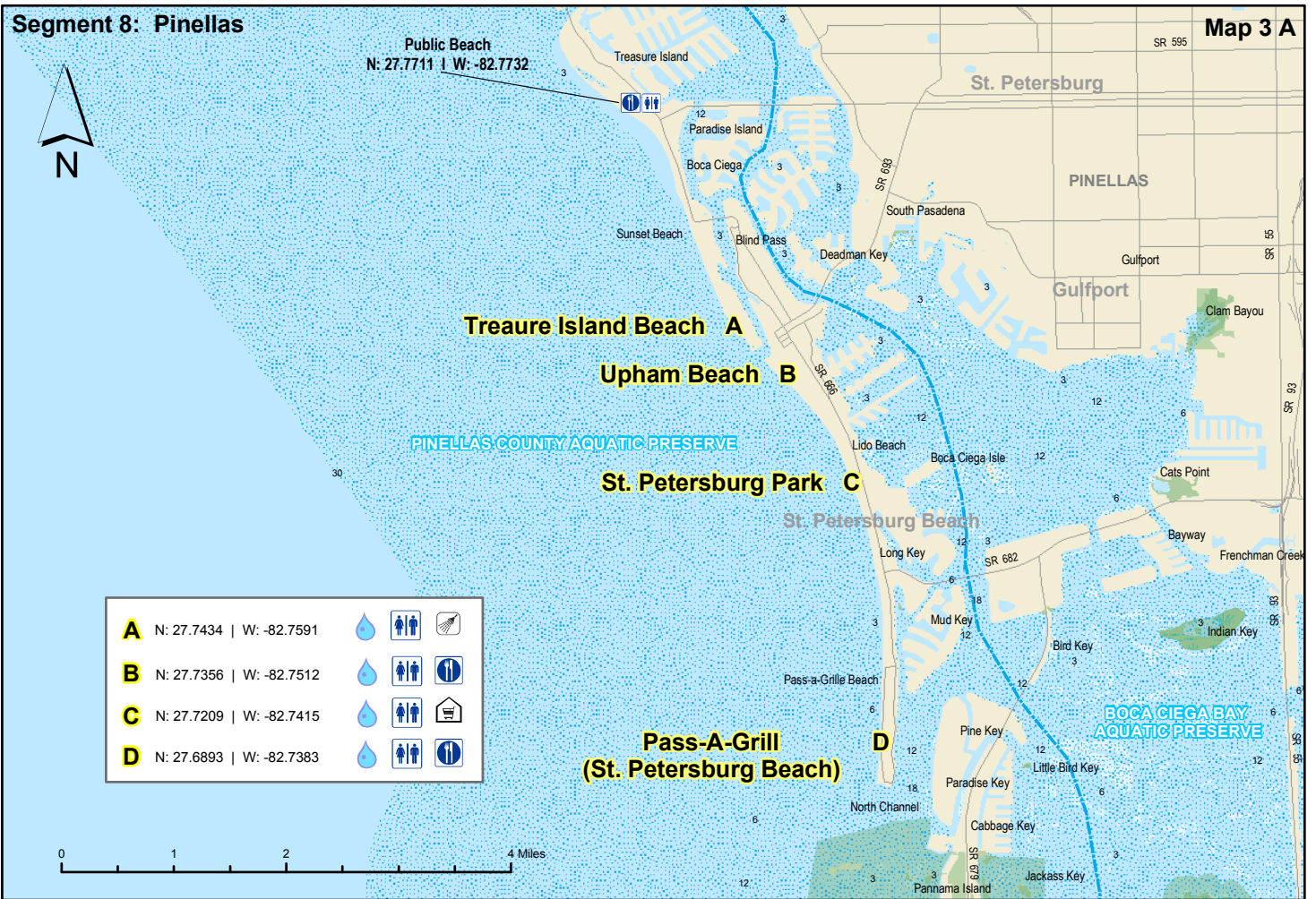


Segment 8: Pinellas



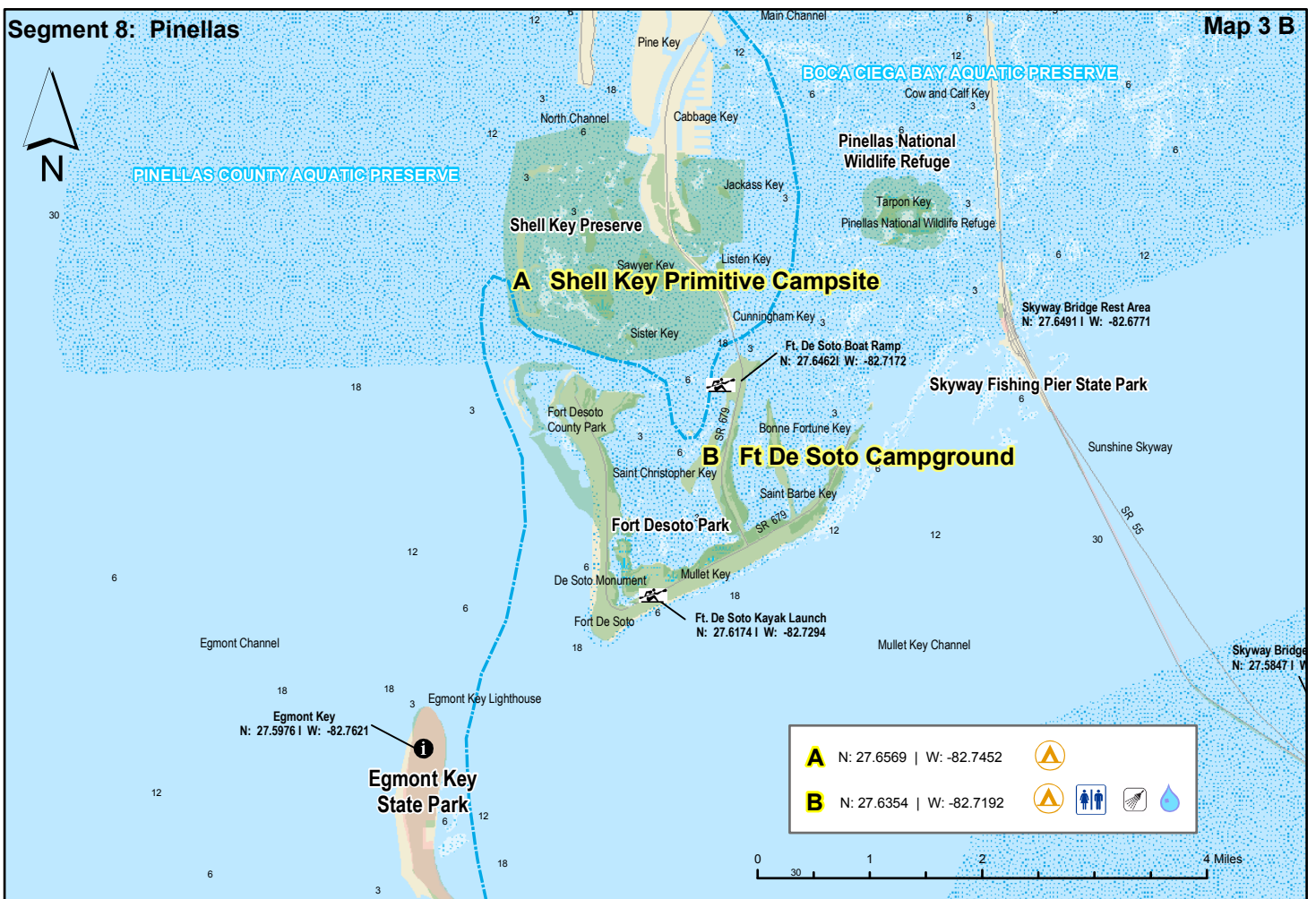


Segment 8: Pinellas



<b>A</b>	N: 27.7434   W: -82.7591			
<b>B</b>	N: 27.7356   W: -82.7512			
<b>C</b>	N: 27.7209   W: -82.7415			
<b>D</b>	N: 27.6893   W: -82.7383			










Segment 8: Pinellas

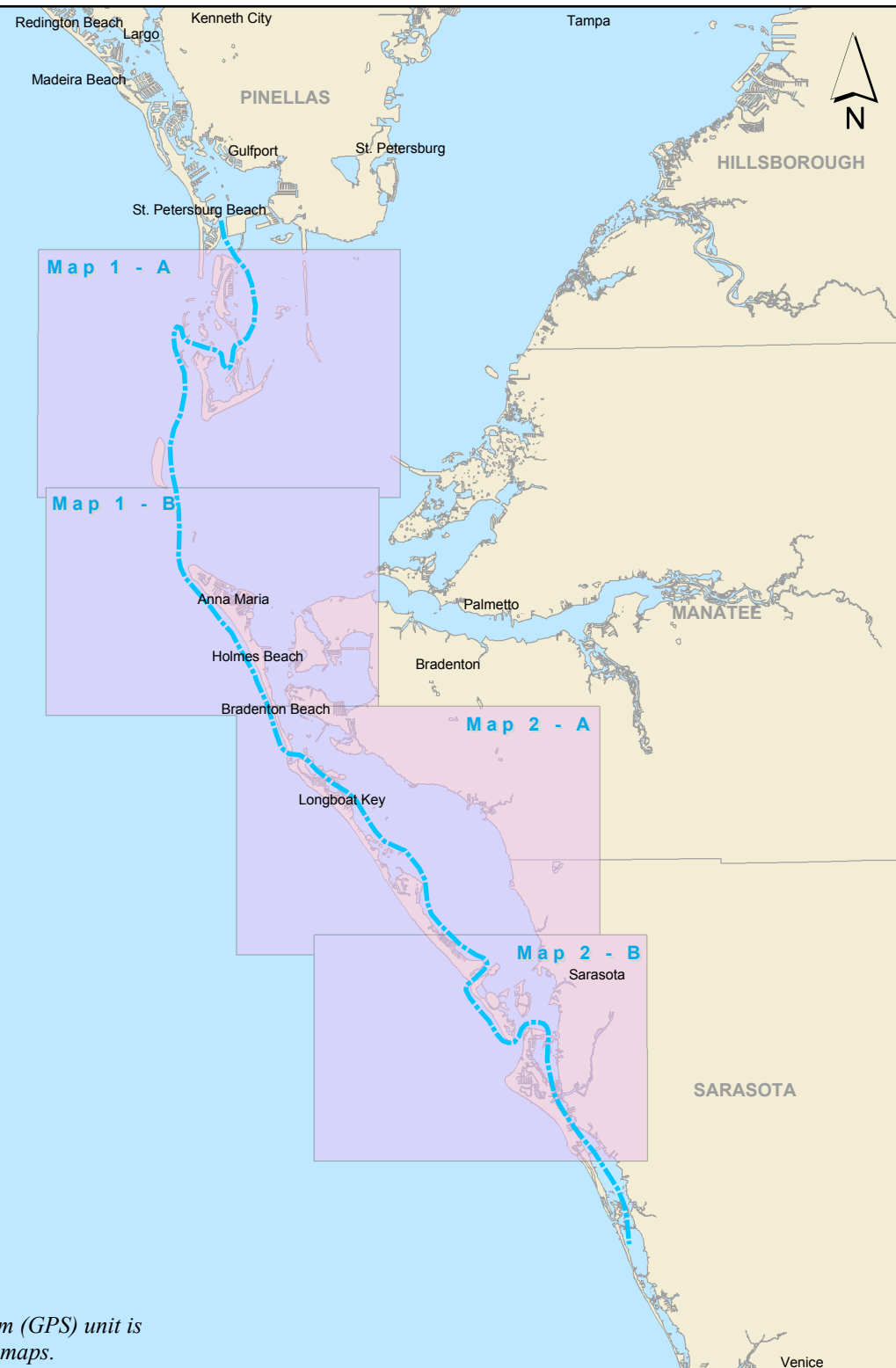


<b>A</b>	N: 27.6569   W: -82.7452	
<b>B</b>	N: 27.6354   W: -82.7192	   

# Florida Circumnavigational Saltwater Paddling Trail Segment 9

## Tampa Bay / Longboat Key

- |   |                   |
|---|-------------------|
|    | Drinking Water    |
|    | Camping           |
|    | Kayak Launch      |
|    | Shower Facility   |
|    | Restroom          |
|  | Restaurant        |
|  | Grocery Store     |
|  | Point of Interest |
|  | Hotel / Motel     |

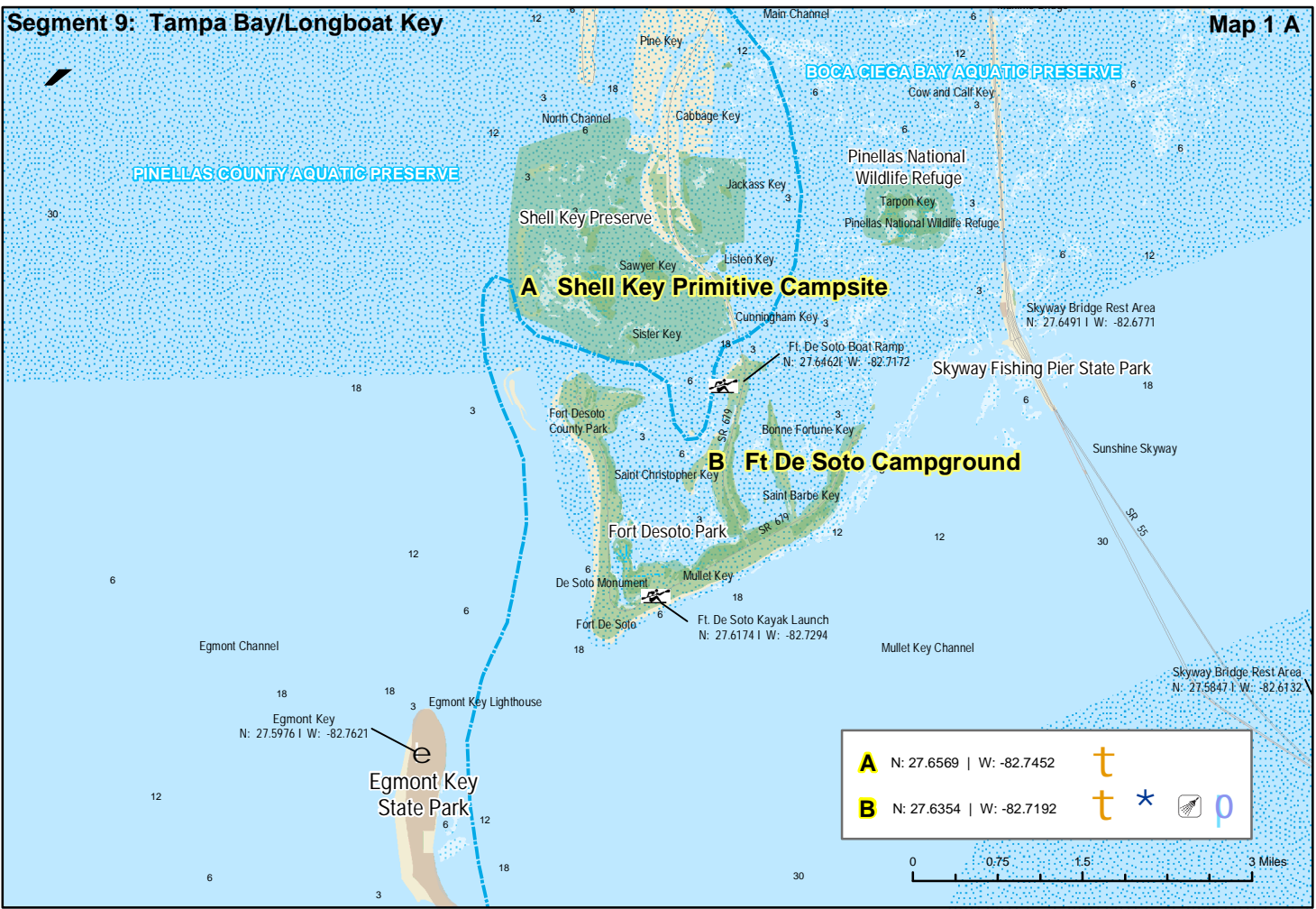


*Disclaimer: This guide is intended as an aid to navigation only. A Global Positioning System (GPS) unit is required, and persons are encouraged to supplement these maps with NOAA charts or other maps.*



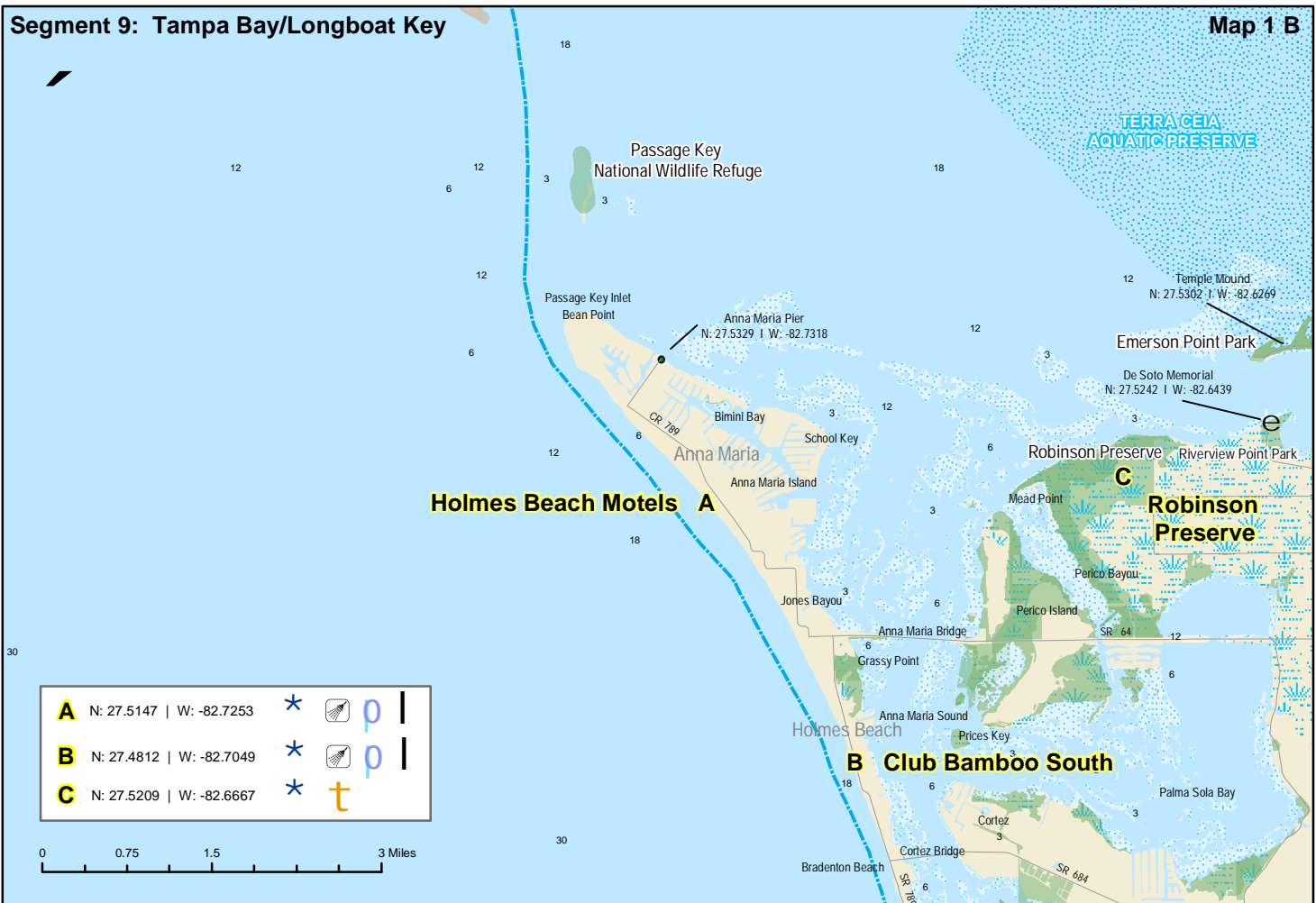
Segment 9: Tampa Bay/Longboat Key

Map 1 A



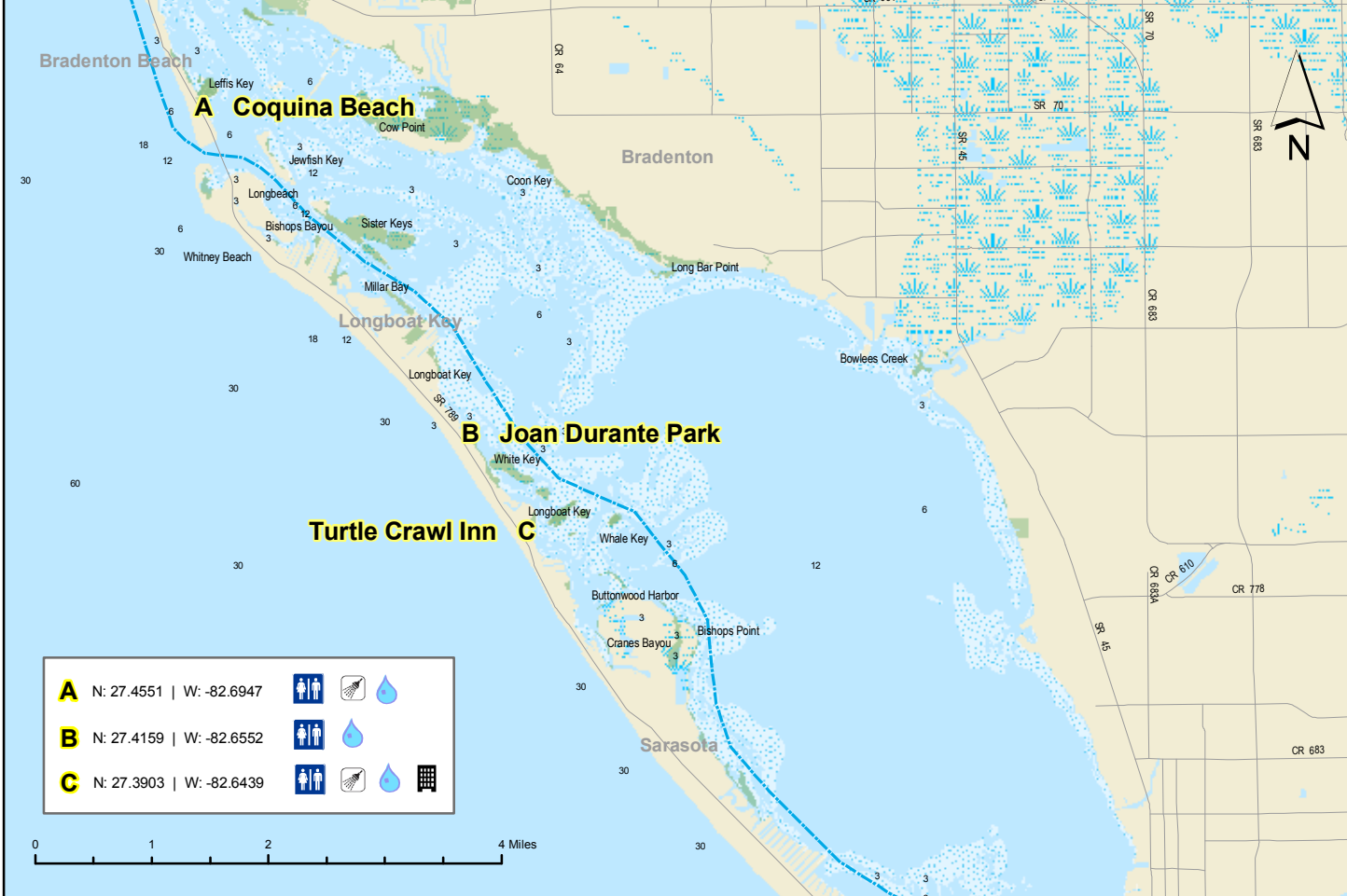
Segment 9: Tampa Bay/Longboat Key

Map 1 B



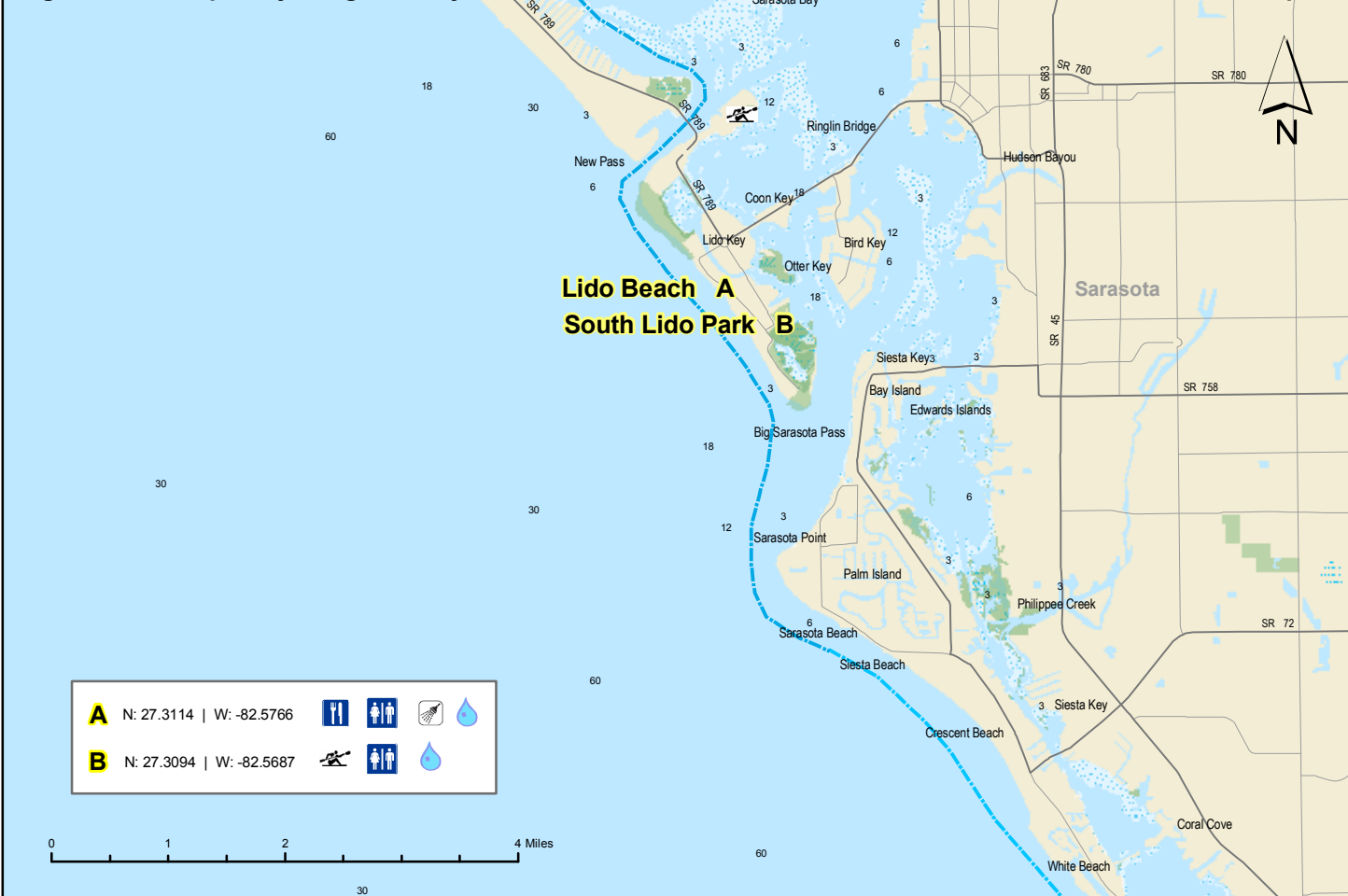
Segment 9: Tampa Bay/Longboat Key

Map 2 A



Segment 9: Tampa Bay/Longboat Key







Map 2 B





# Florida Circumnavigational Saltwater Paddling Trail Segment 10

## Sarasota / Venice

-  Drinking Water
-  Camping
-  Kayak Launch
-  Shower Facility
-  Restroom
-  Restaurant
-  Grocery Store
-  Point of Interest
-  Hotel / Motel

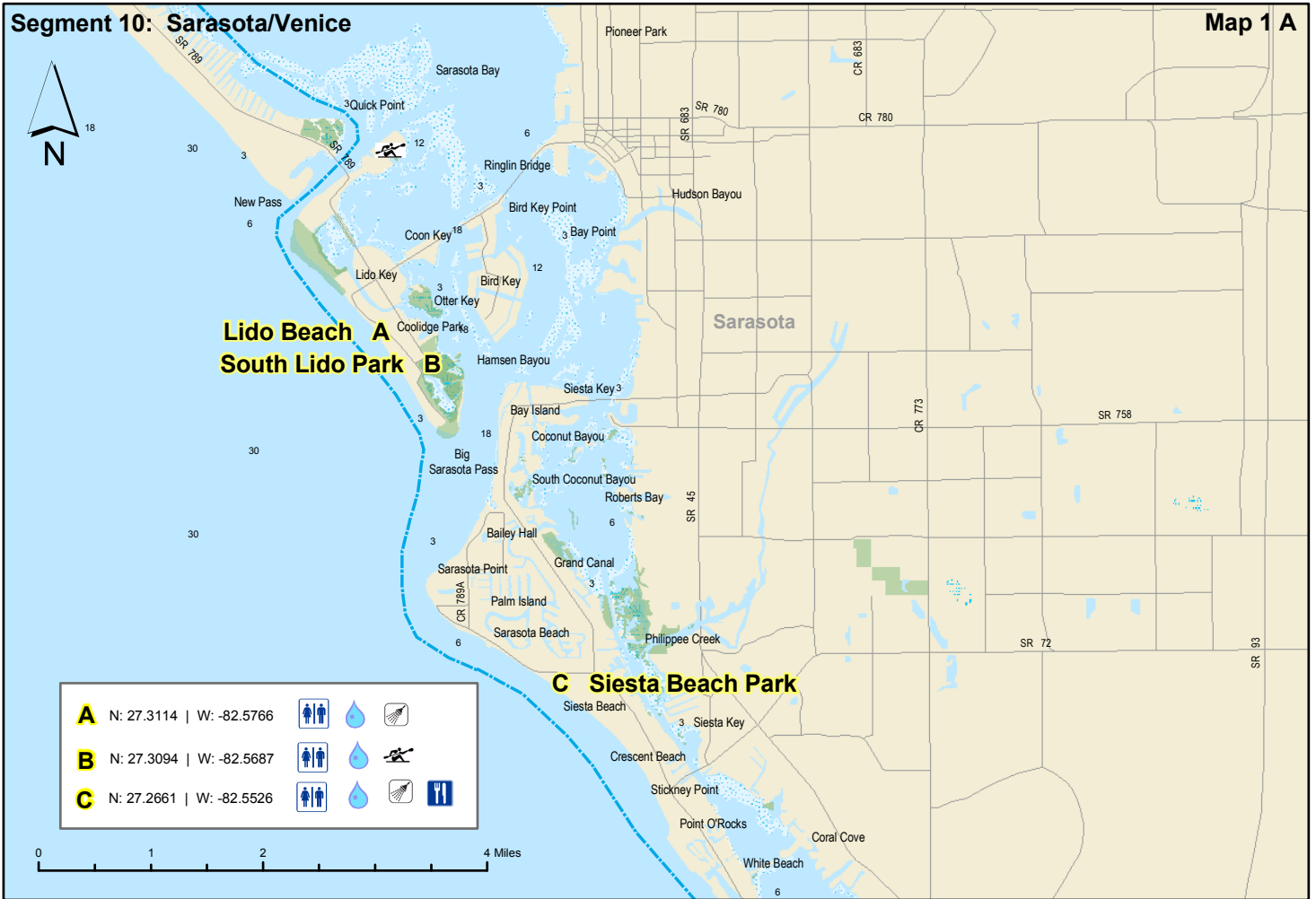


*Disclaimer: This guide is intended as an aid to navigation only. A Global Positioning System (GPS) unit is required, and persons are encouraged to supplement these maps with NOAA charts or other maps.*

Boca Grande

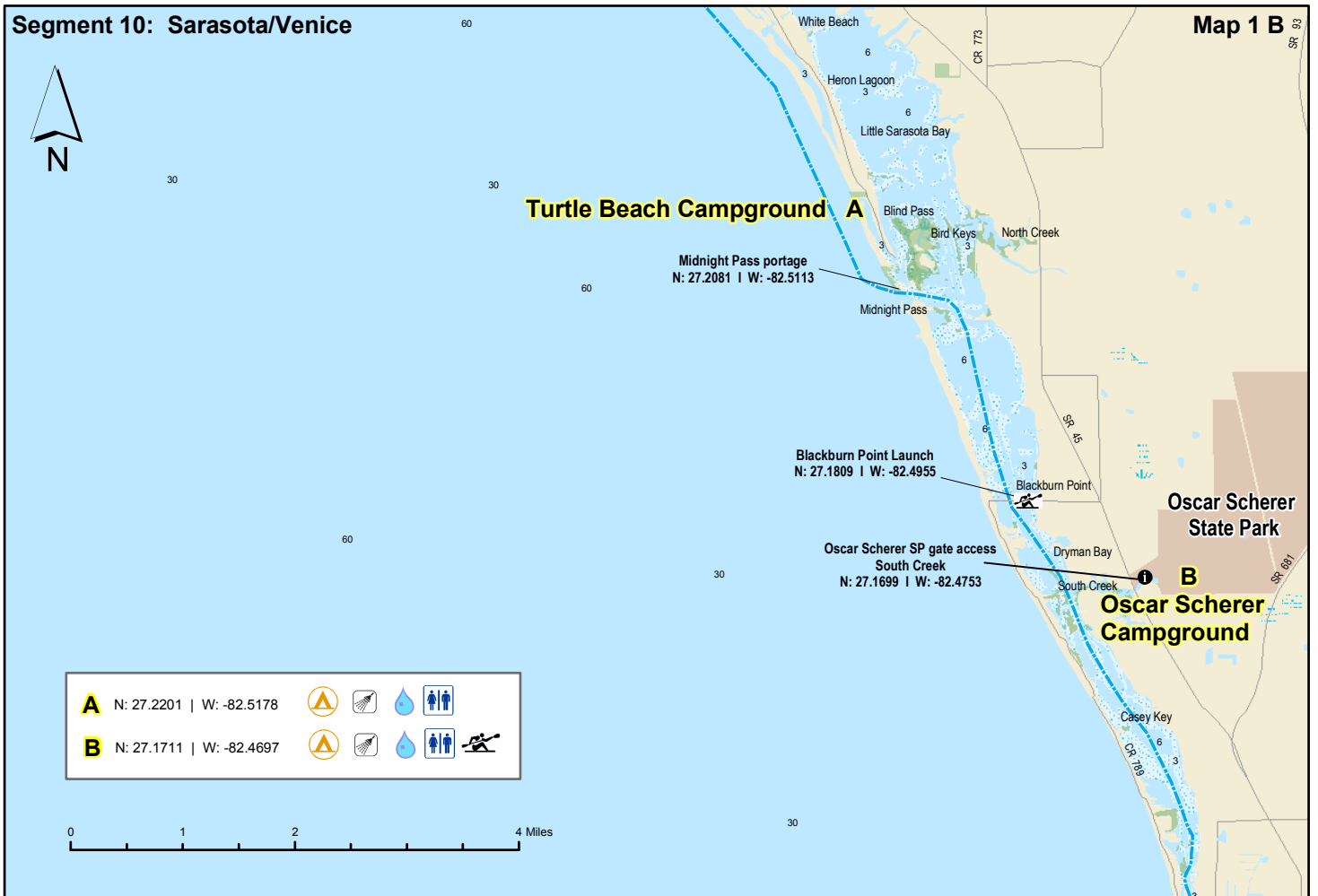
Segment 10: Sarasota/Venice

Map 1 A



Segment 10: Sarasota/Venice

Map 1 B





Segment 10: Sarasota/Venice

Map 2 A



Segment 10: Sarasota/Venice

Map 2 B





Englewood

**A Indian Mound Park**

LEMON BAY AQUATIC PRESERVE

Myakka State Forest


Beach Croft Motel  
N: 26.9266 | W: -82.3621

Oyster Creek Environmental Park

**B Weston's Resort**

Stump Pass Beach State Park






<b>A</b>	N: 26.9575   W: -82.3632			
<b>B</b>	N: 26.9123   W: -82.3527			

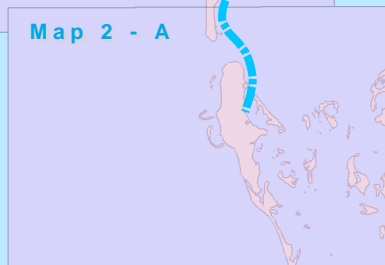




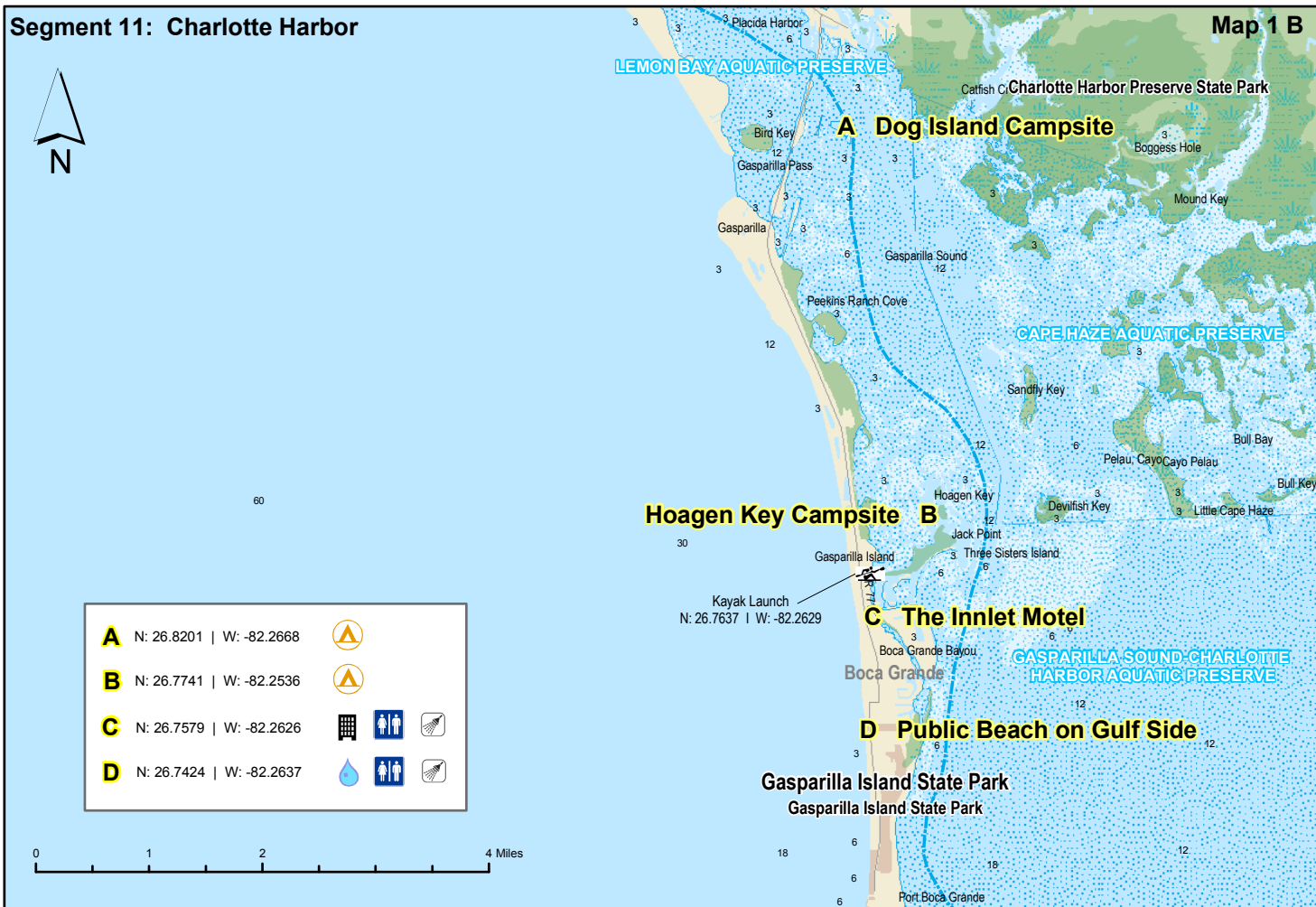
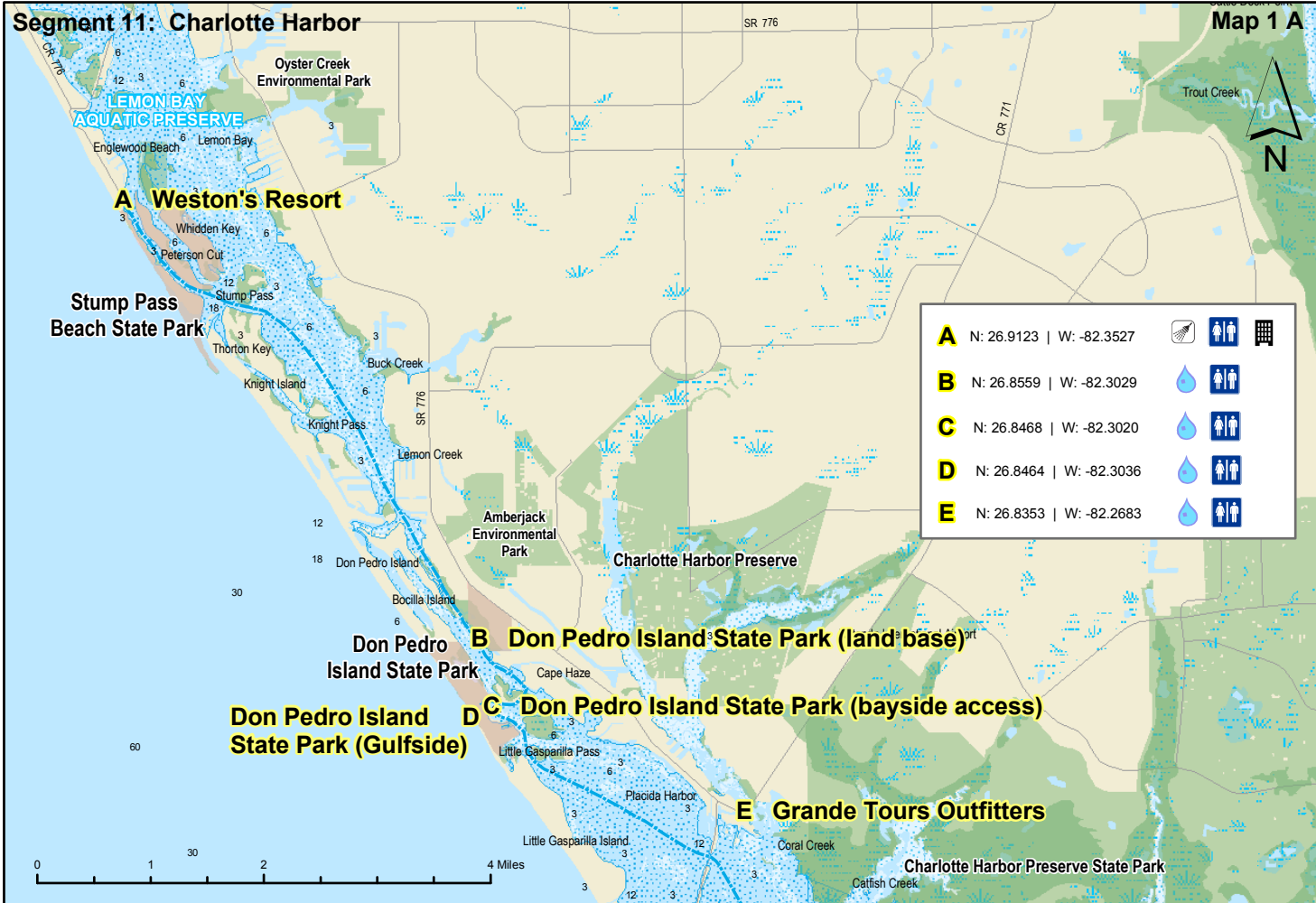
# Florida Circumnavigational Saltwater Paddling Trail Segment 11

## Charlotte Harbor

-  Drinking Water
-  Camping
-  Kayak Launch
-  Shower Facility
-  Restroom
-  Restaurant
-  Grocery Store
-  Point of Interest
-  Hotel / Motel



*Disclaimer: This guide is intended as an aid to navigation only. A Global Positioning System (GPS) unit is required, and persons are encouraged to supplement these maps with NOAA charts or other maps.*



Segment 11: Charlotte Harbor



Gasparilla Island State Park

GASPARILLA SOUND-CHARLOTTE HARBOR AQUATIC PRESERVE

**A Boca Grande Pass (bayside)**

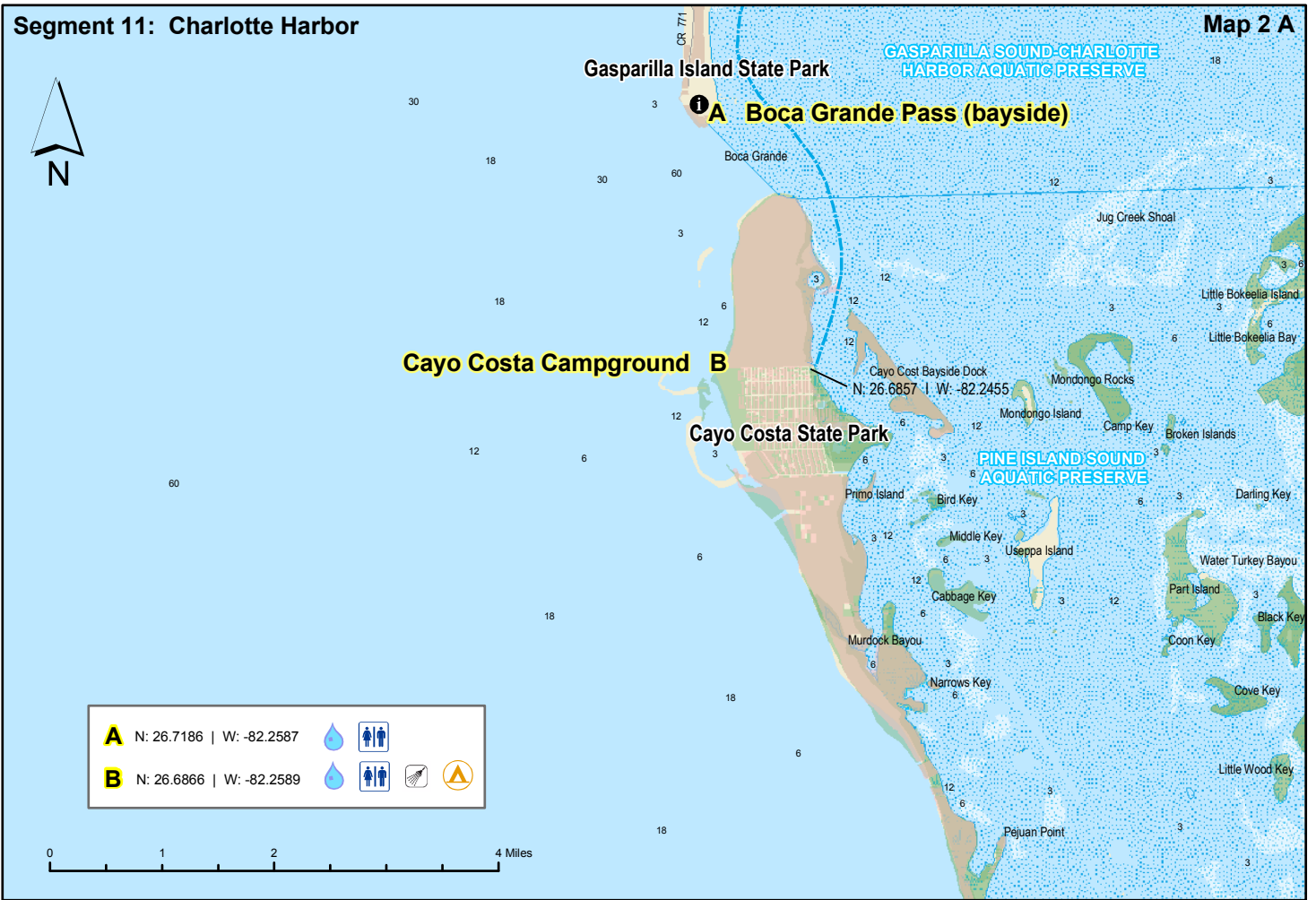
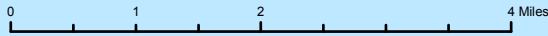
**B Cayo Costa Campground**

Cayo Costa State Park

Cayo Cost Bayside Dock  
N: 26.6857 | W: -82.2455

PINE ISLAND SOUND AQUATIC PRESERVE

<b>A</b>	N: 26.7186   W: -82.2587		
<b>B</b>	N: 26.6866   W: -82.2589		  







Boca Grande

CHARLOTTE

Map 1 - A

Map 1 - B

Ft. Myers

Cape Coral

LEE

Map 2 - A









Map 2 - B

Map 3 - A

Sanibel

Bonita Springs

COLLIER

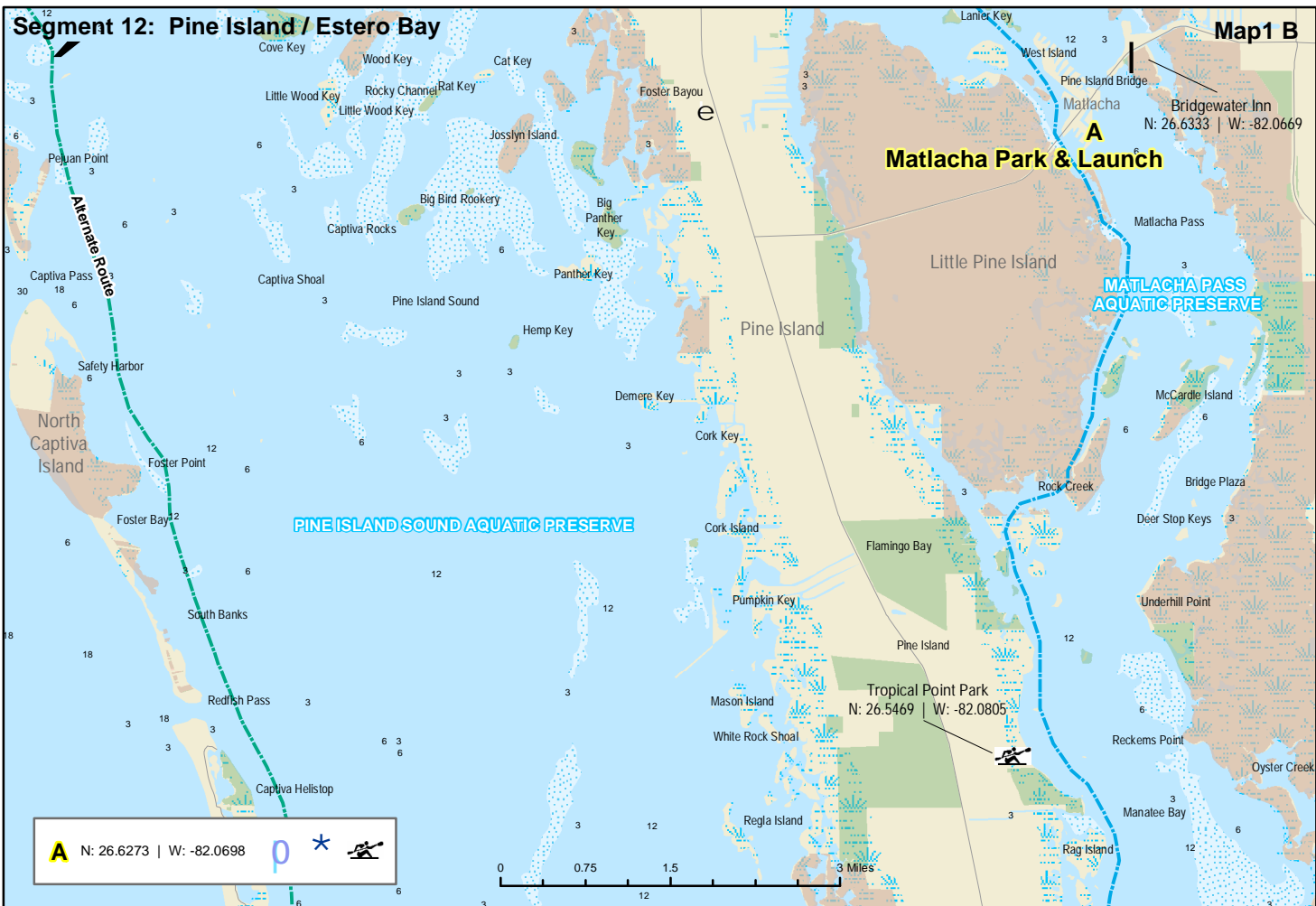
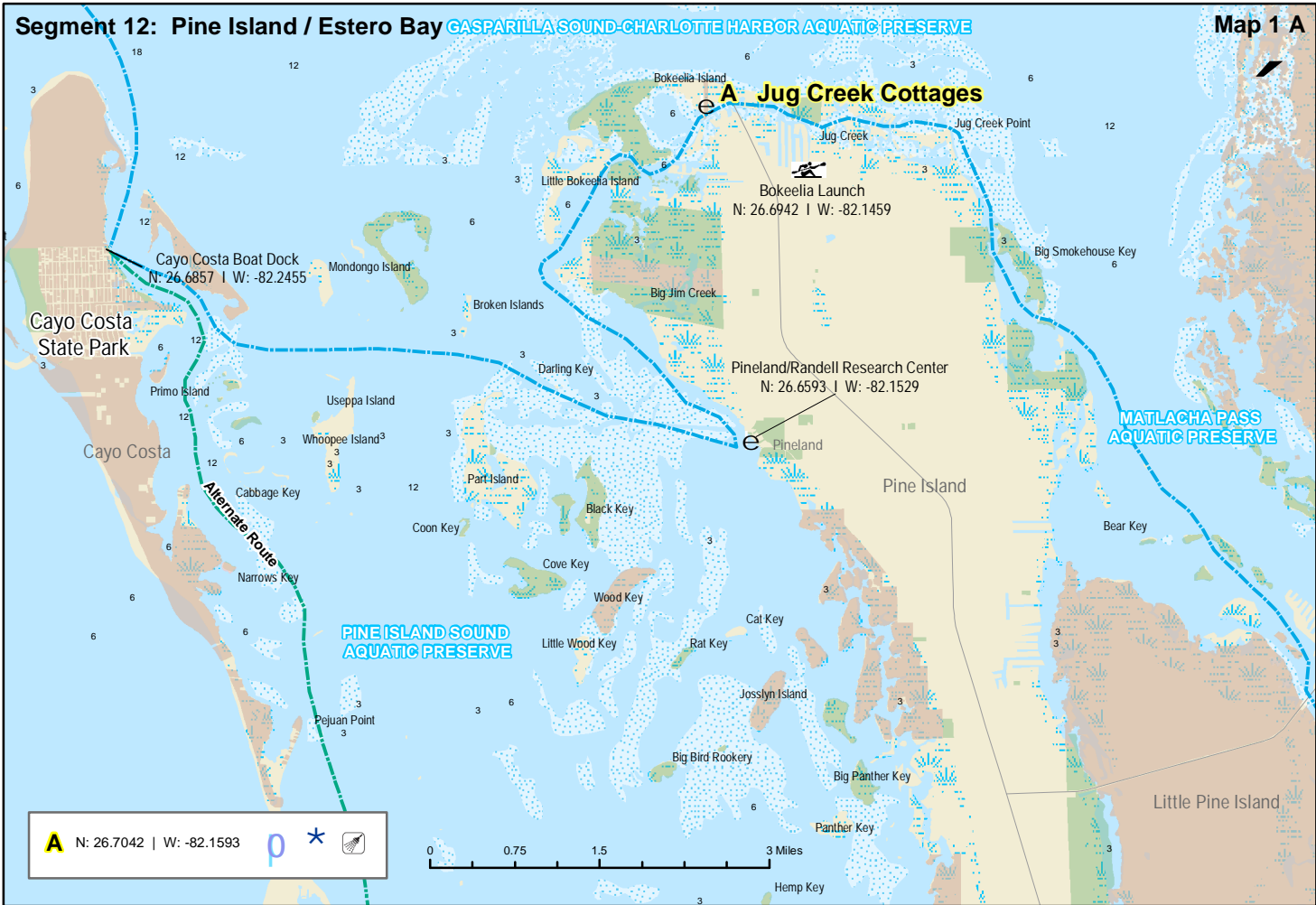
-  Drinking Water
-  Camping
-  Kayak Launch
-  Shower Facility
-  Restroom
-  Restaurant
-  Grocery Store
-  Point of Interest
-  Hotel / Motel

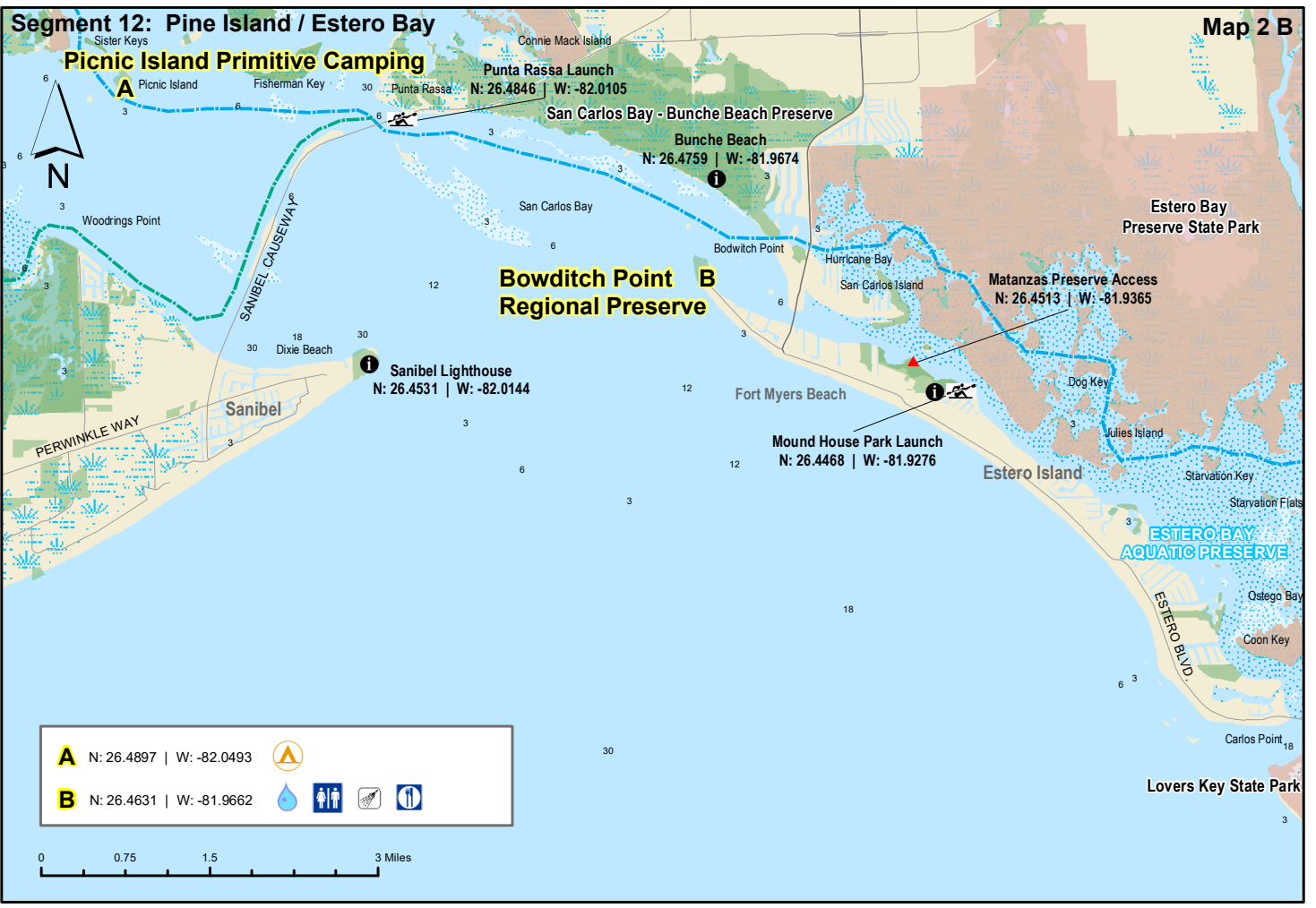
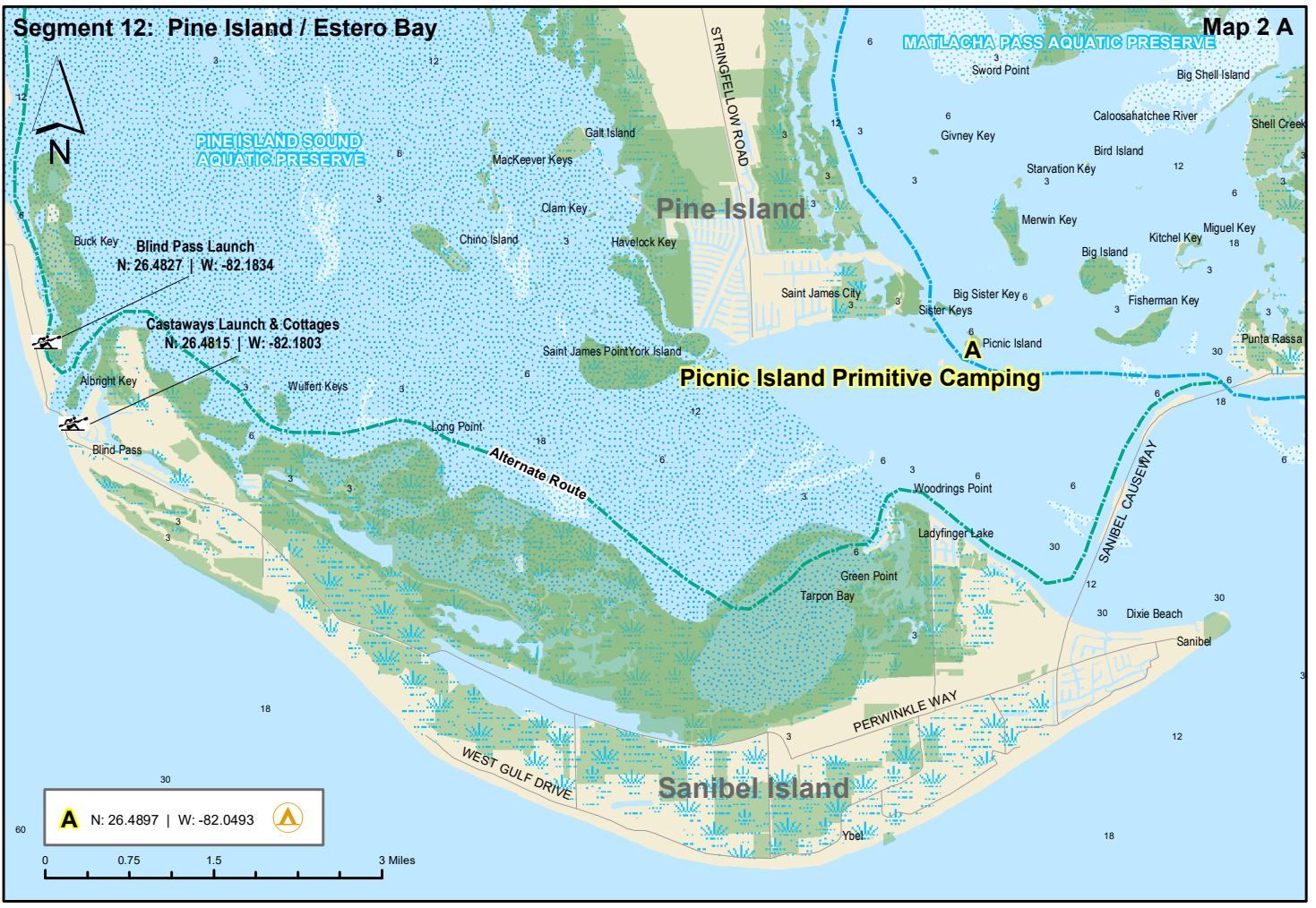
# Florida Circumnavigational Saltwater Paddling Trail Segment 12

## Pine Island / Estero Bay

alternate route

*Disclaimer: This guide is intended as an aid to navigation only. A Global Positioning System (GPS) unit is required, and persons are encouraged to supplement these maps with NOAA charts or other maps.*













**Segment 12: Pine Island / Estero Bay**

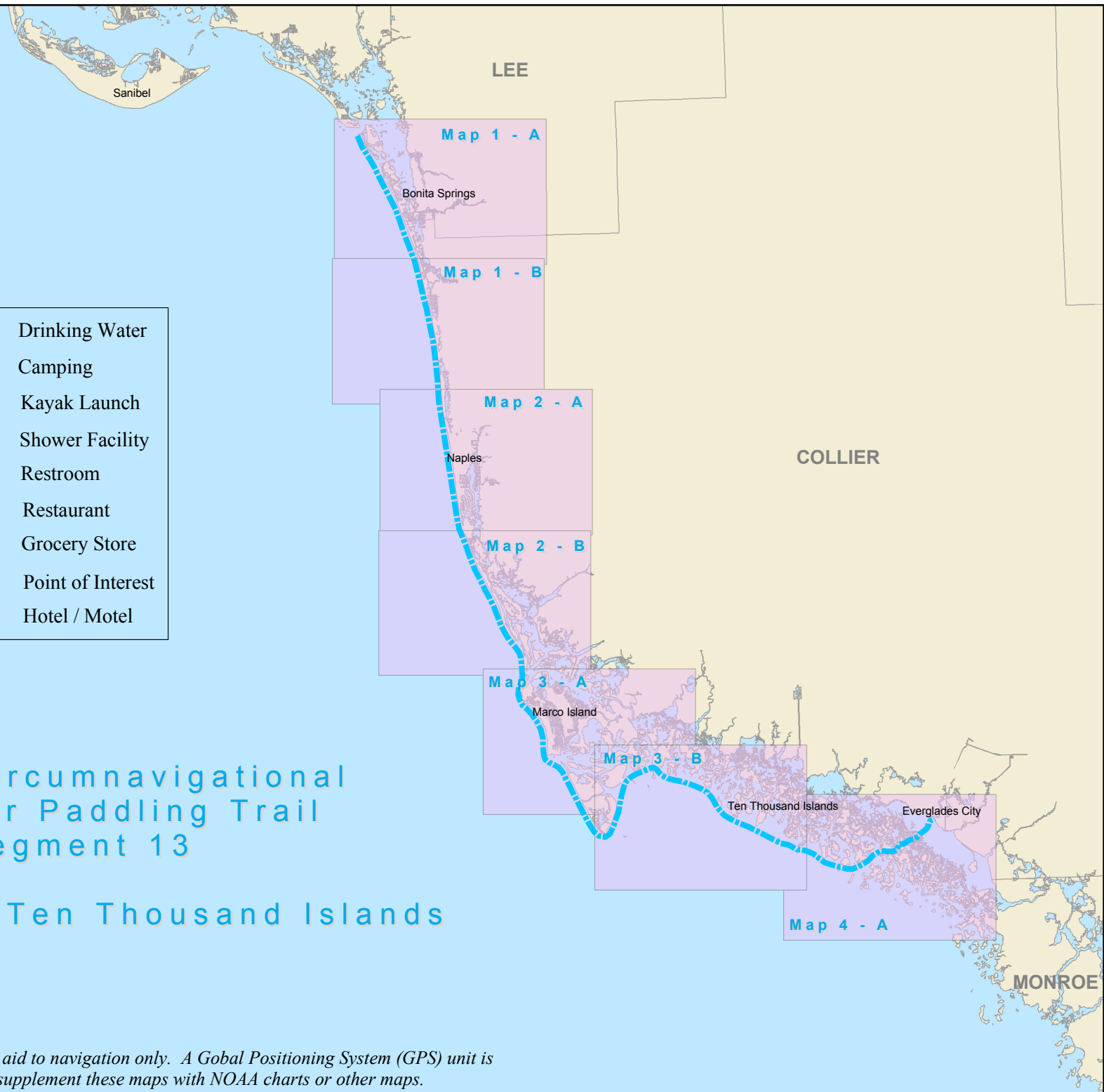




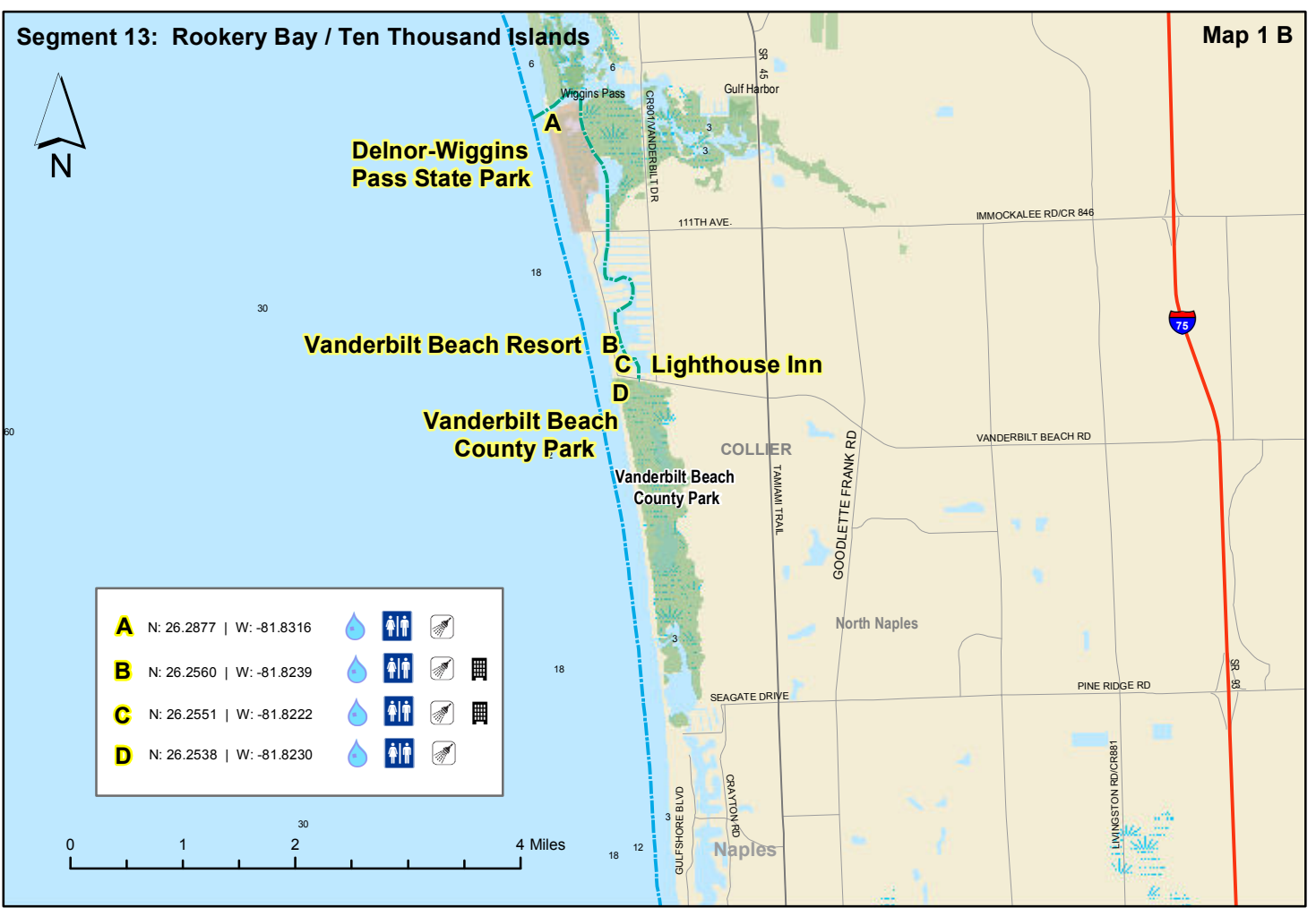
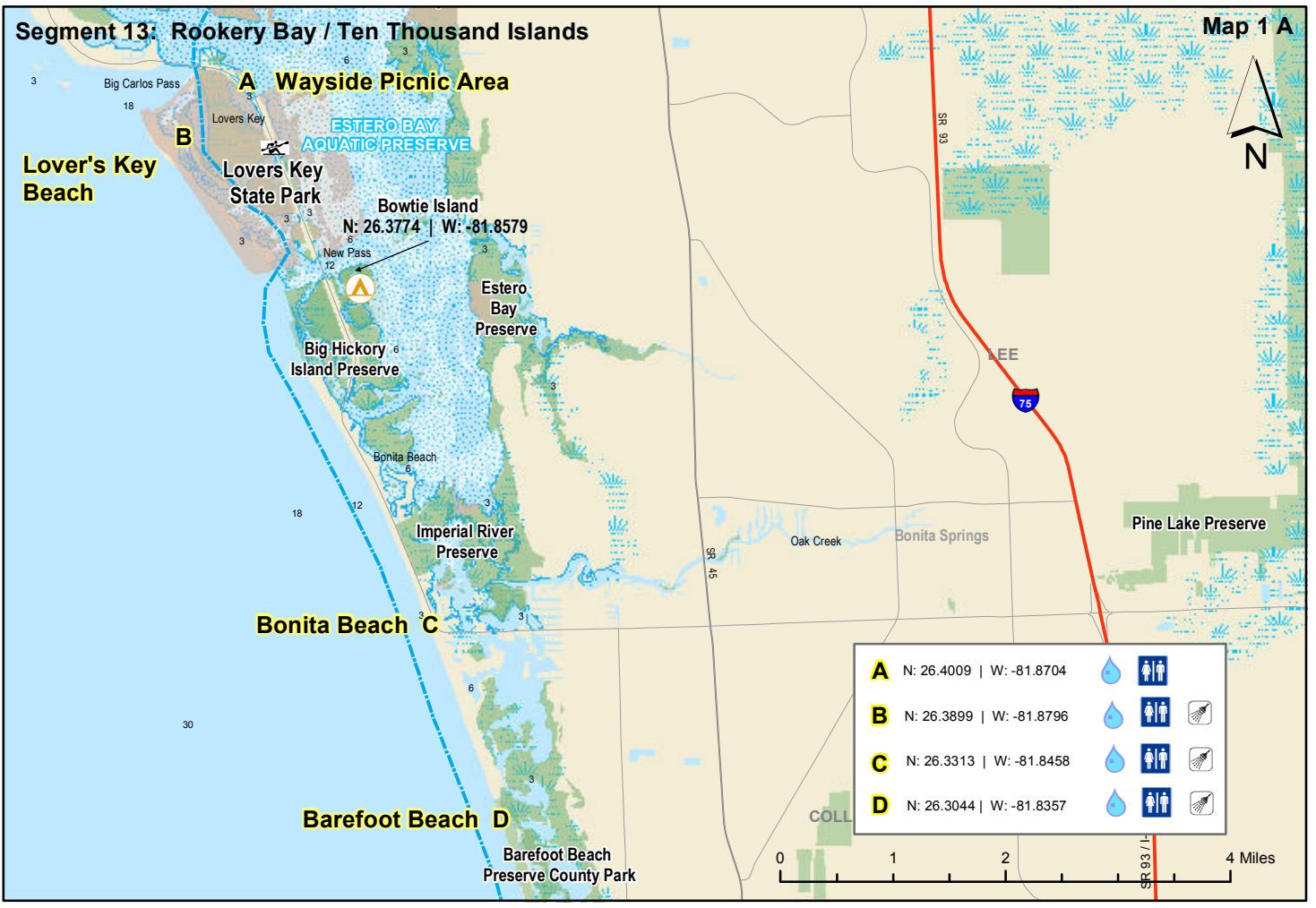
-  Drinking Water
-  Camping
-  Kayak Launch
-  Shower Facility
-  Restroom
-  Restaurant
-  Grocery Store
-  Point of Interest
-  Hotel / Motel

# Florida Circumnavigational Saltwater Paddling Trail Segment 13

## Rookery Bay / Ten Thousand Islands



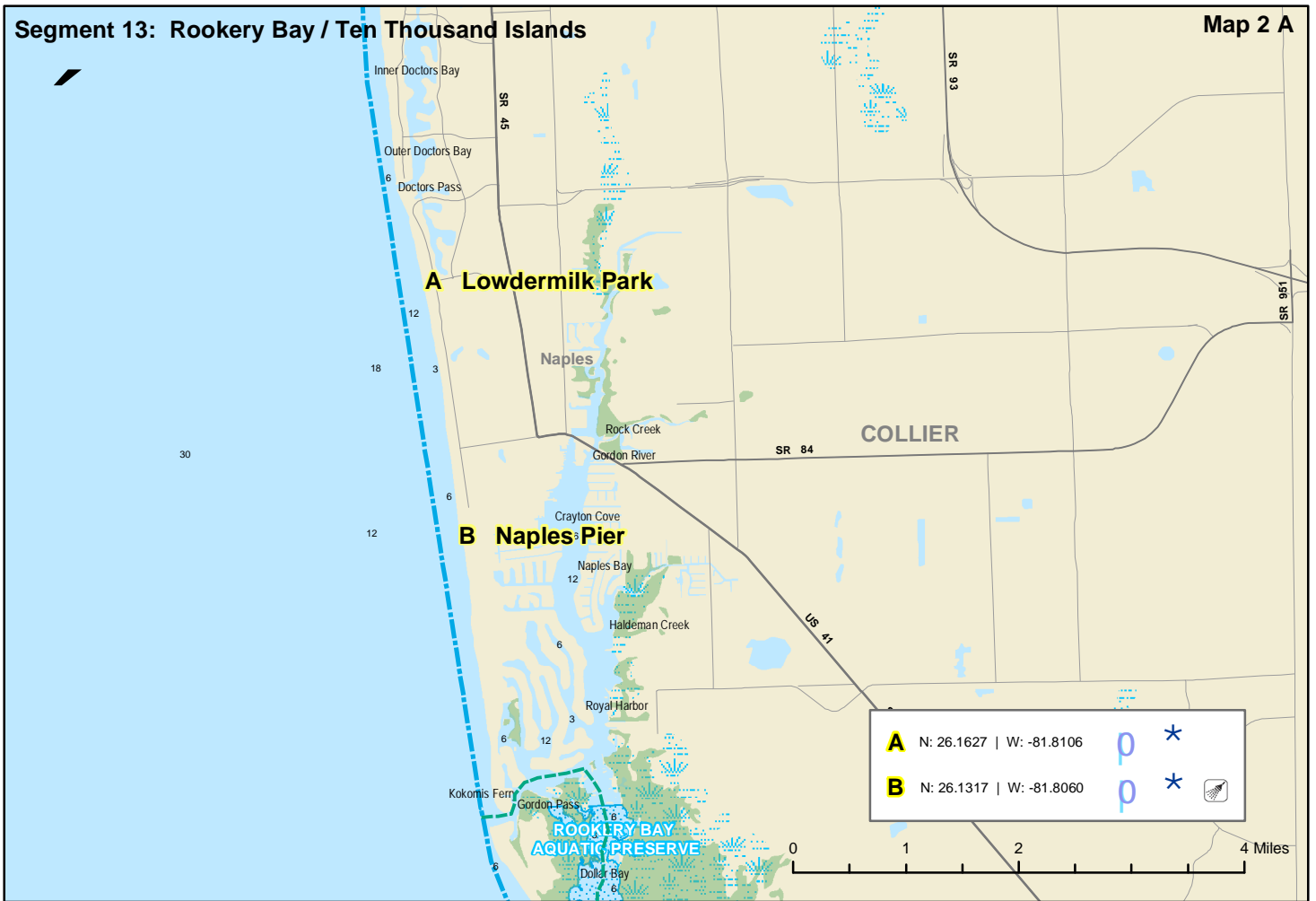
*Disclaimer: This guide is intended as an aid to navigation only. A Global Positioning System (GPS) unit is required, and persons are encouraged to supplement these maps with NOAA charts or other maps.*





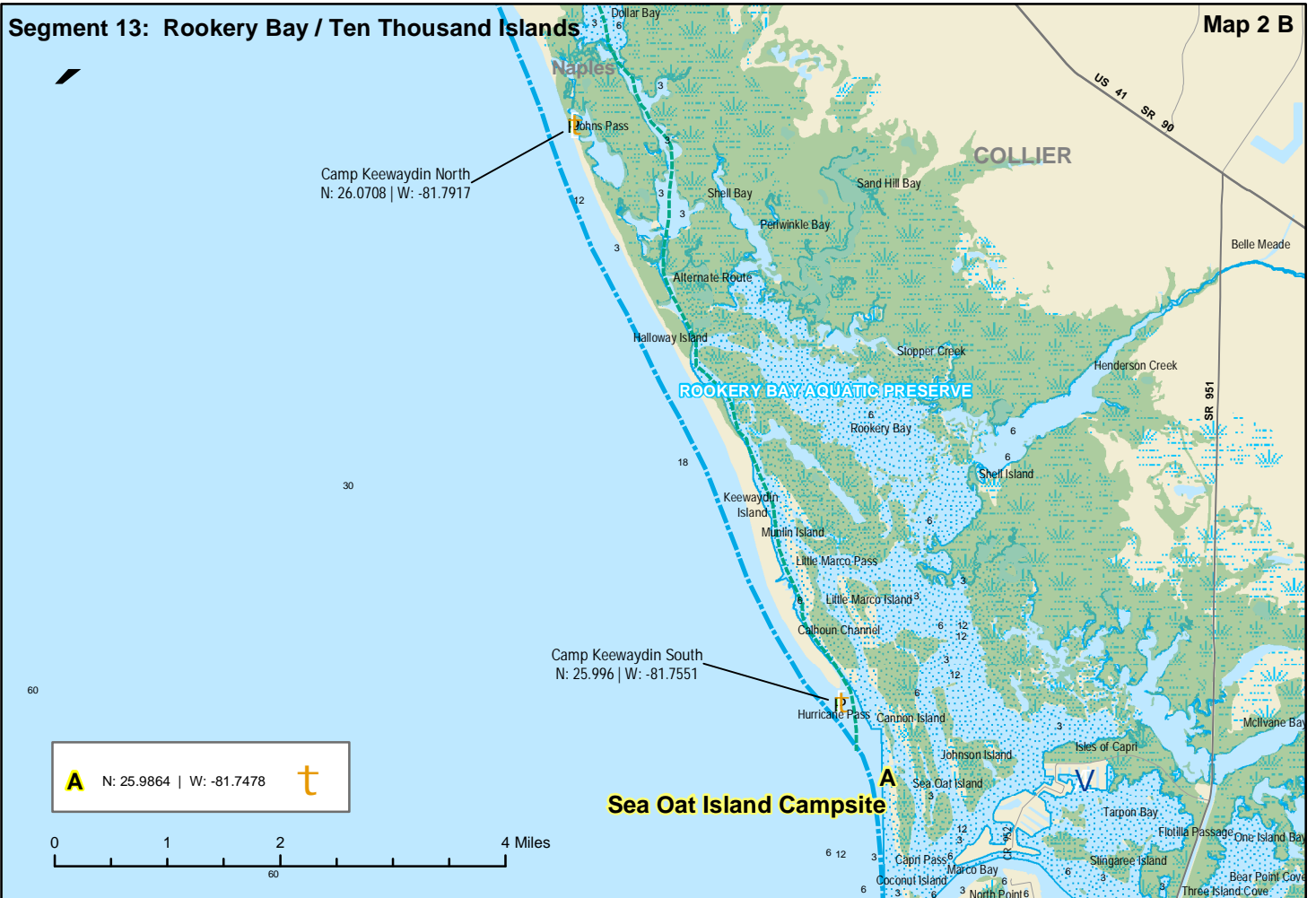
Segment 13: Rookery Bay / Ten Thousand Islands

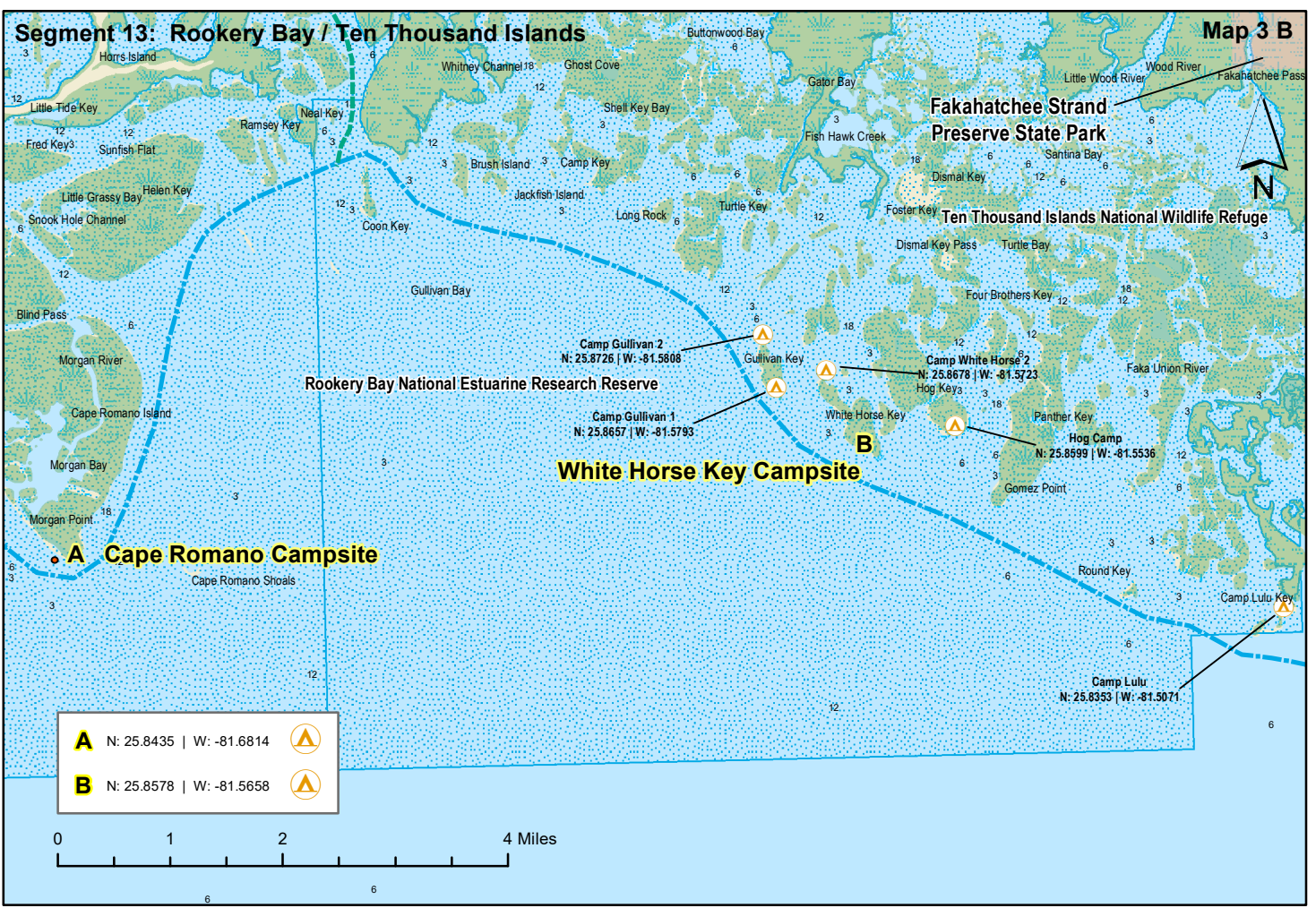
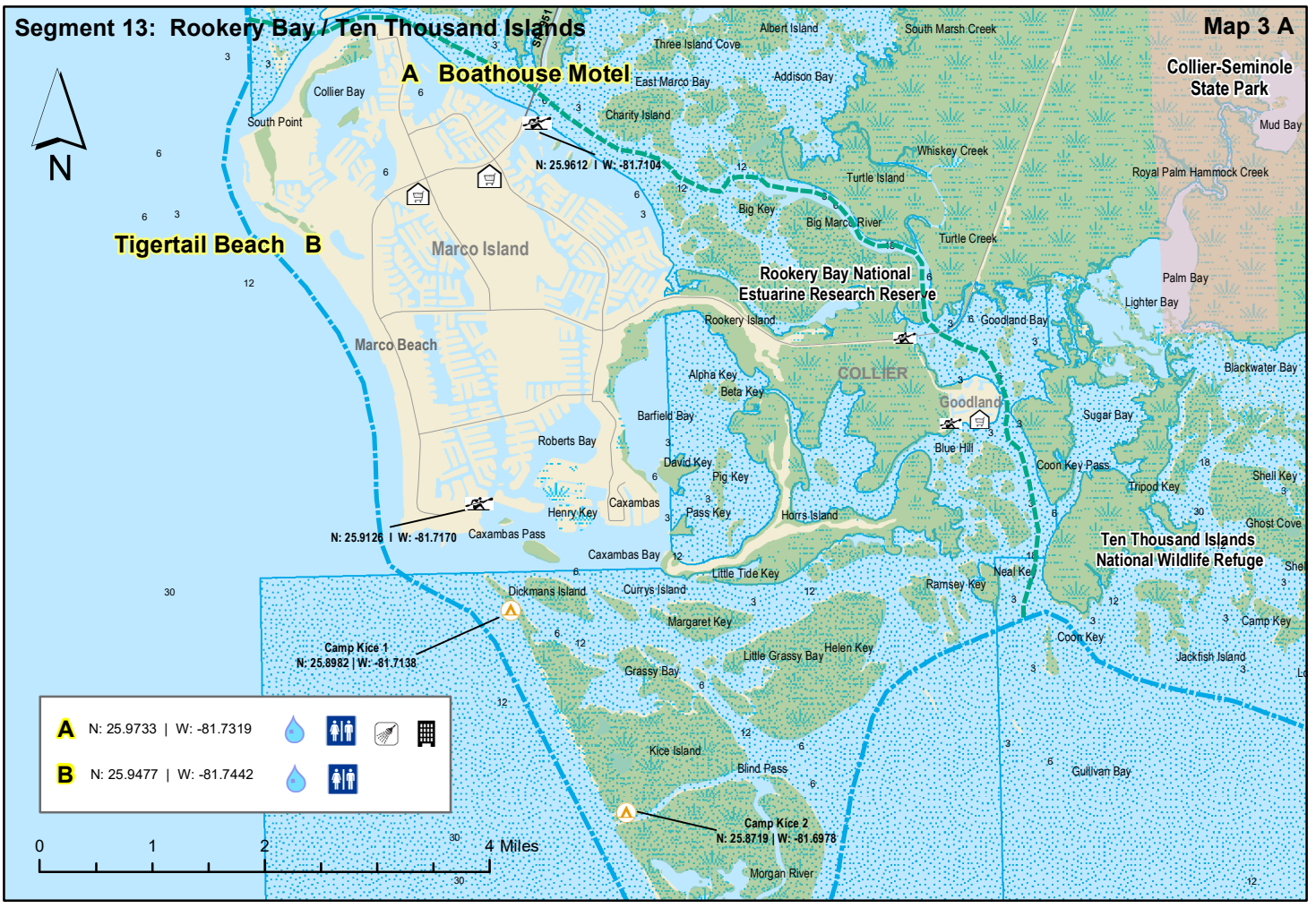
Map 2 A



Segment 13: Rookery Bay / Ten Thousand Islands

Map 2 B

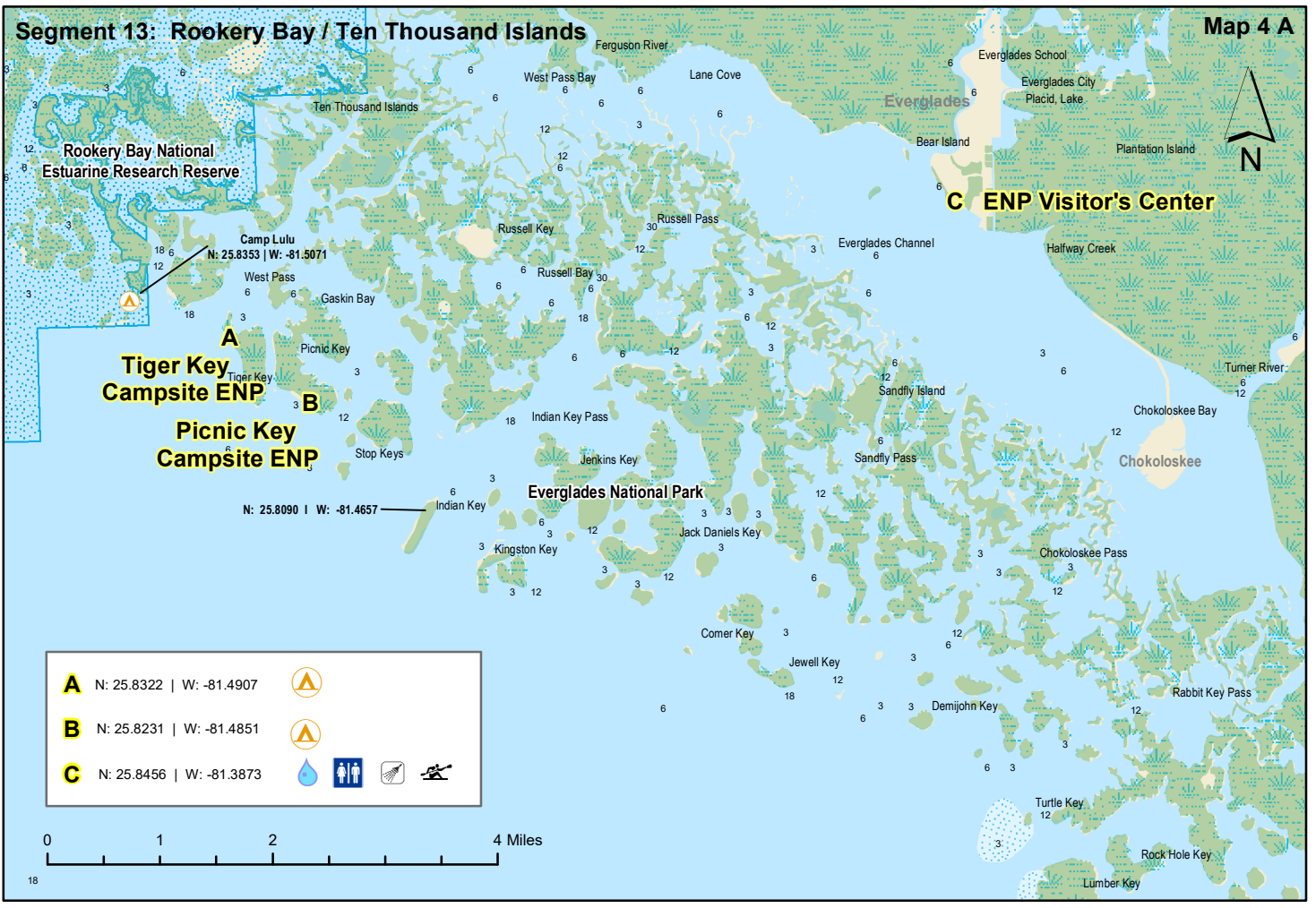






# Segment 13: Rookery Bay / Ten Thousand Islands

Map 4 A







Marco Island

COLLIER

BROWARD

Ten Thousand Islands

Everglades City

Map 1 - A

Map 1 - B

Map 2 - A

Map 2 - B

MONROE

DADE

Homestead

Map 3 - A

Map 3 - B

Cape Sabel

Map 4 - A

Map 4 - B

Flamingo










Map 5 - A

Map 5 - B

Islamorada

Map 6 - A

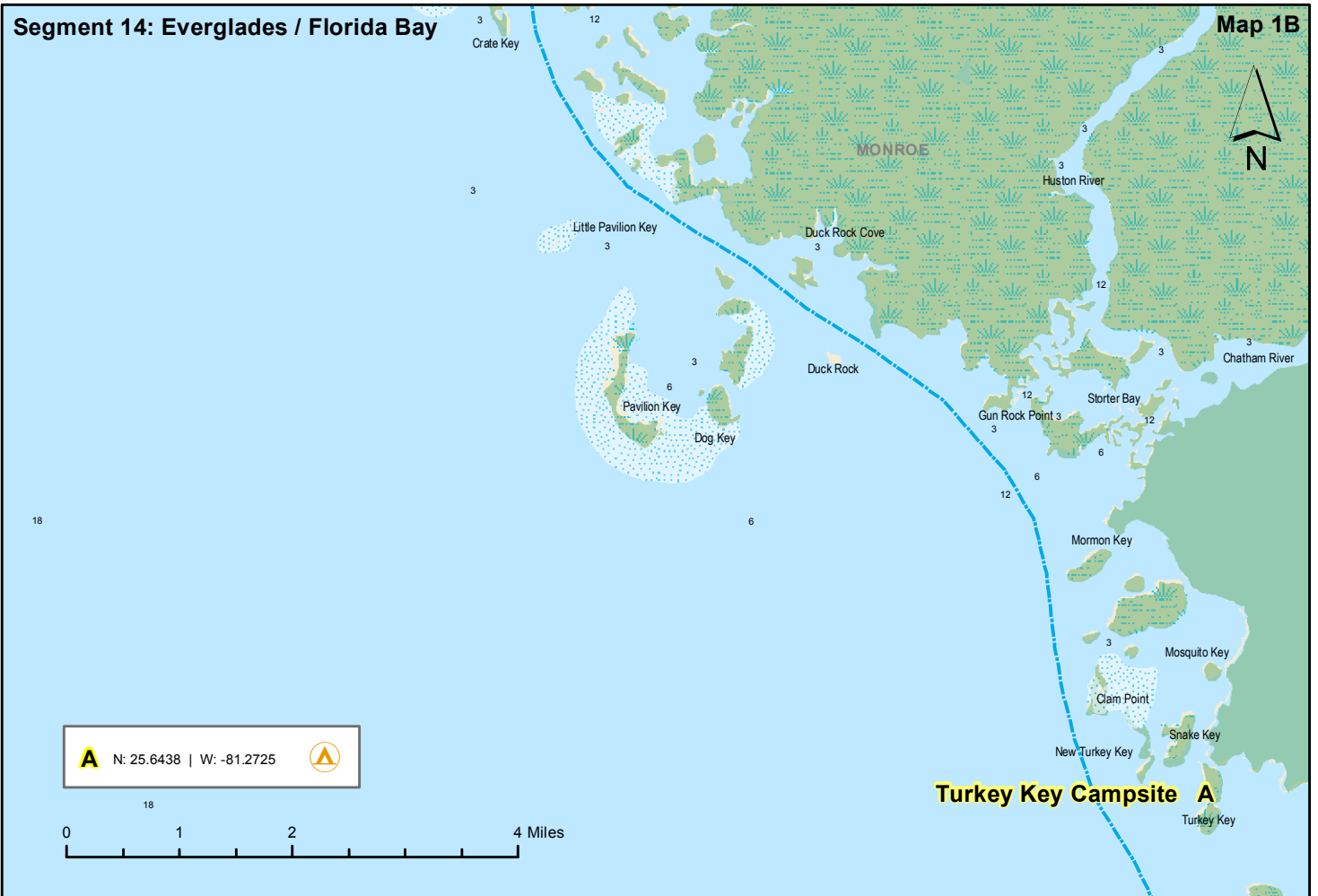
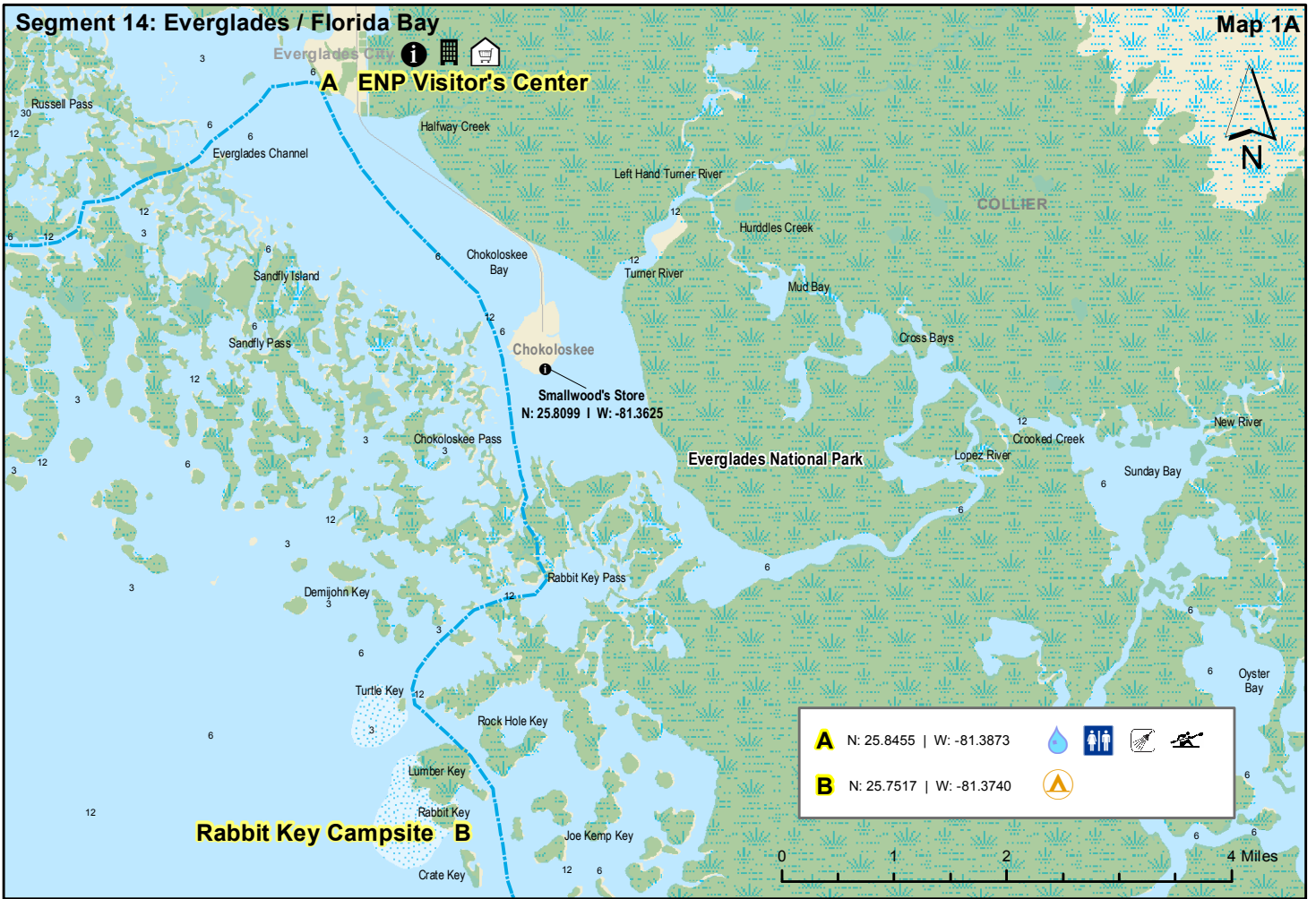
Long Key

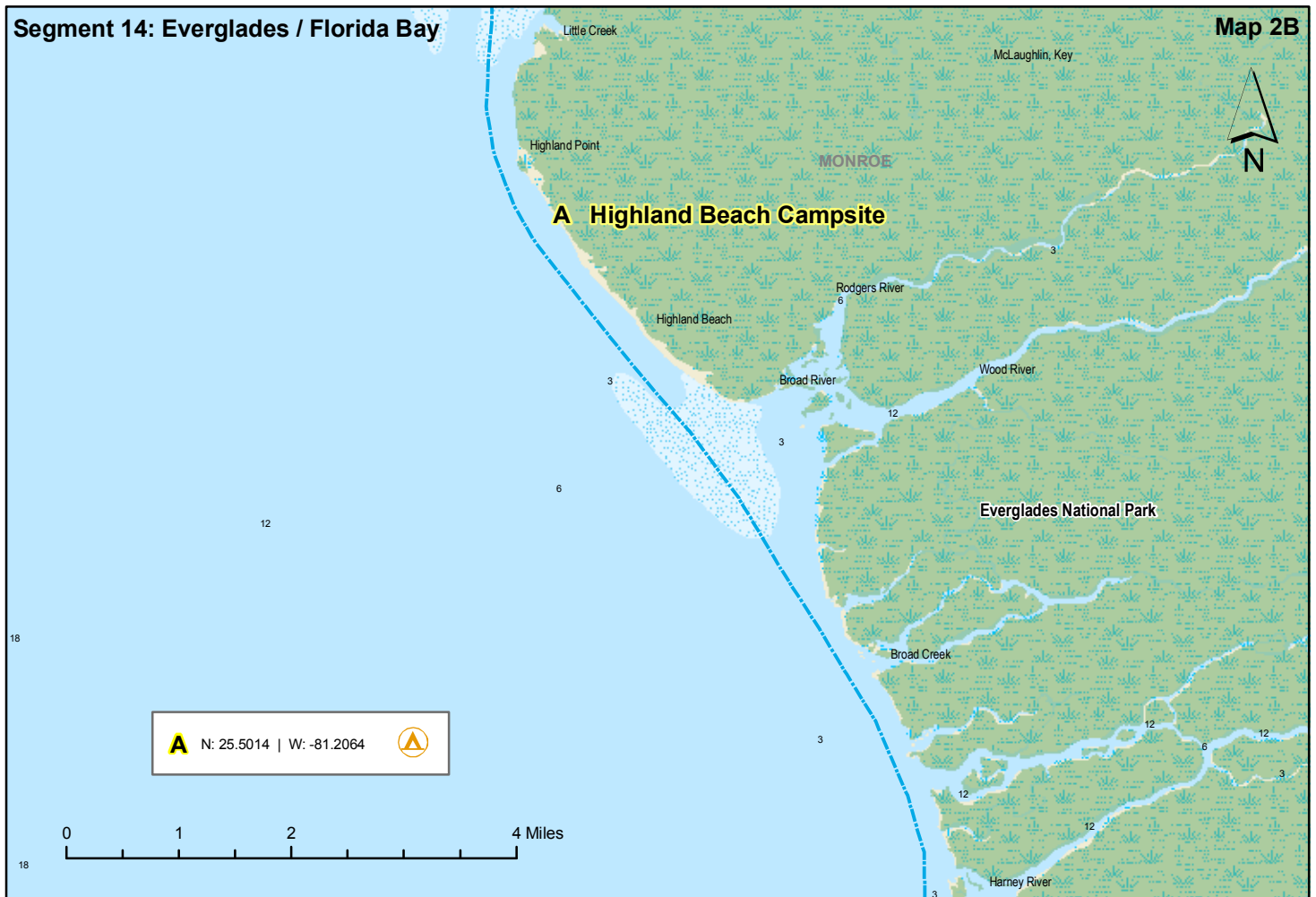
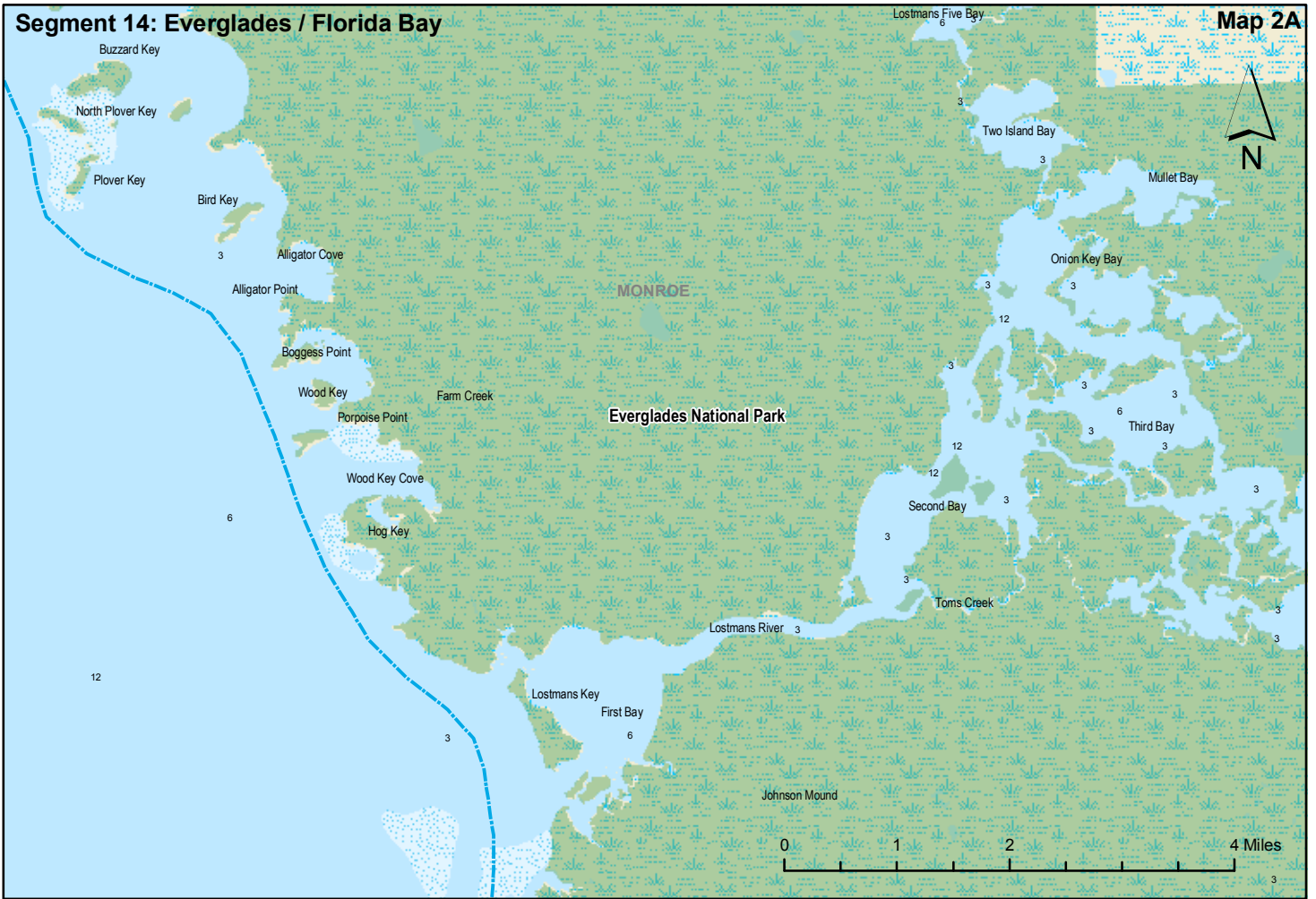
-  Drinking Water
-  Camping
-  Kayak Launch
-  Shower Facility
-  Restroom
-  Restaurant
-  Grocery Store
-  Point of Interest
-  Hotel / Motel

# Florida Circumnavigational Saltwater Paddling Trail Segment 14

## Everglades / Florida Bay

*Disclaimer: This guide is intended as an aid to navigation only. A Global Positioning System (GPS) unit is required, and persons are encouraged to supplement these maps with NOAA charts or other maps.*

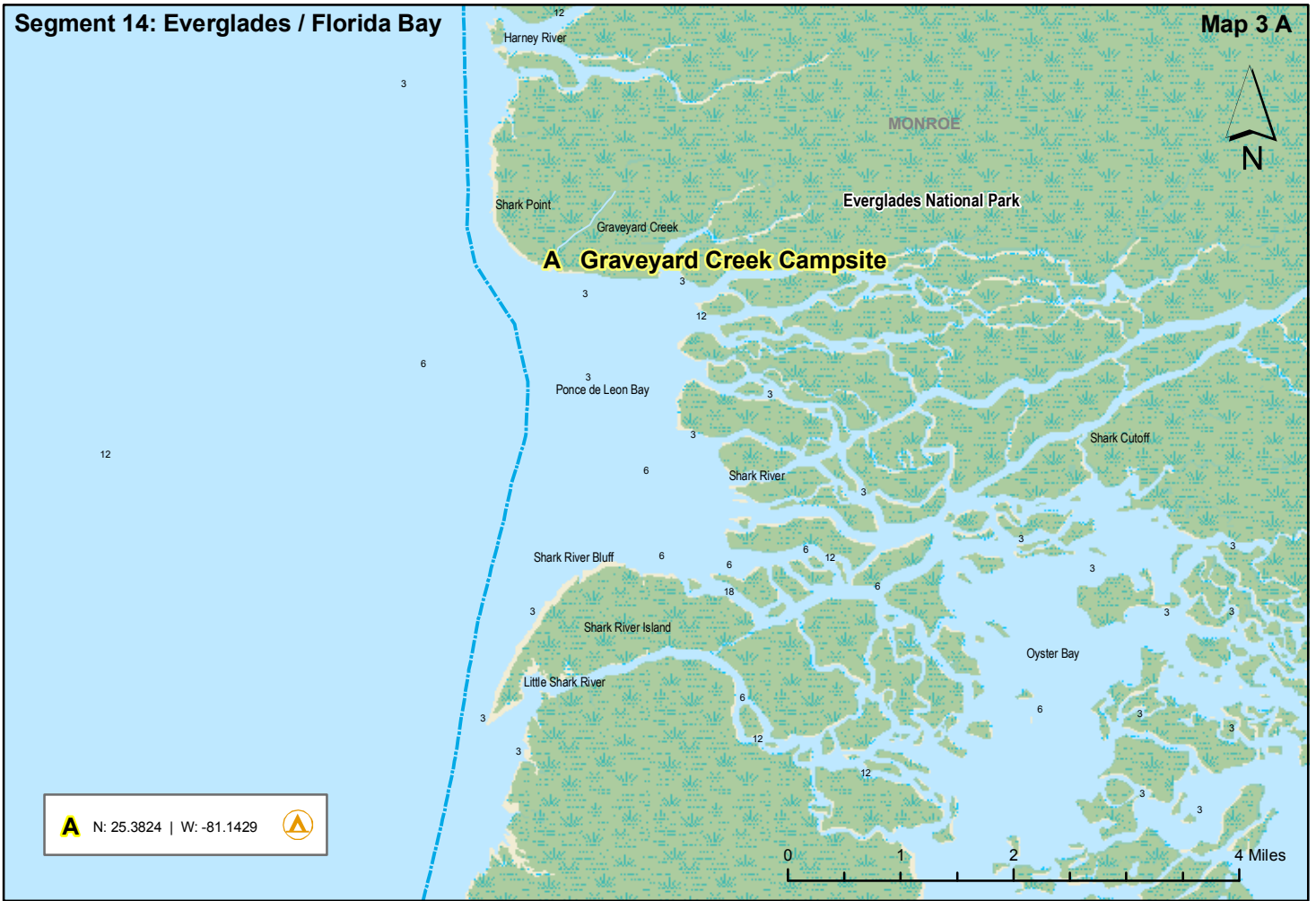






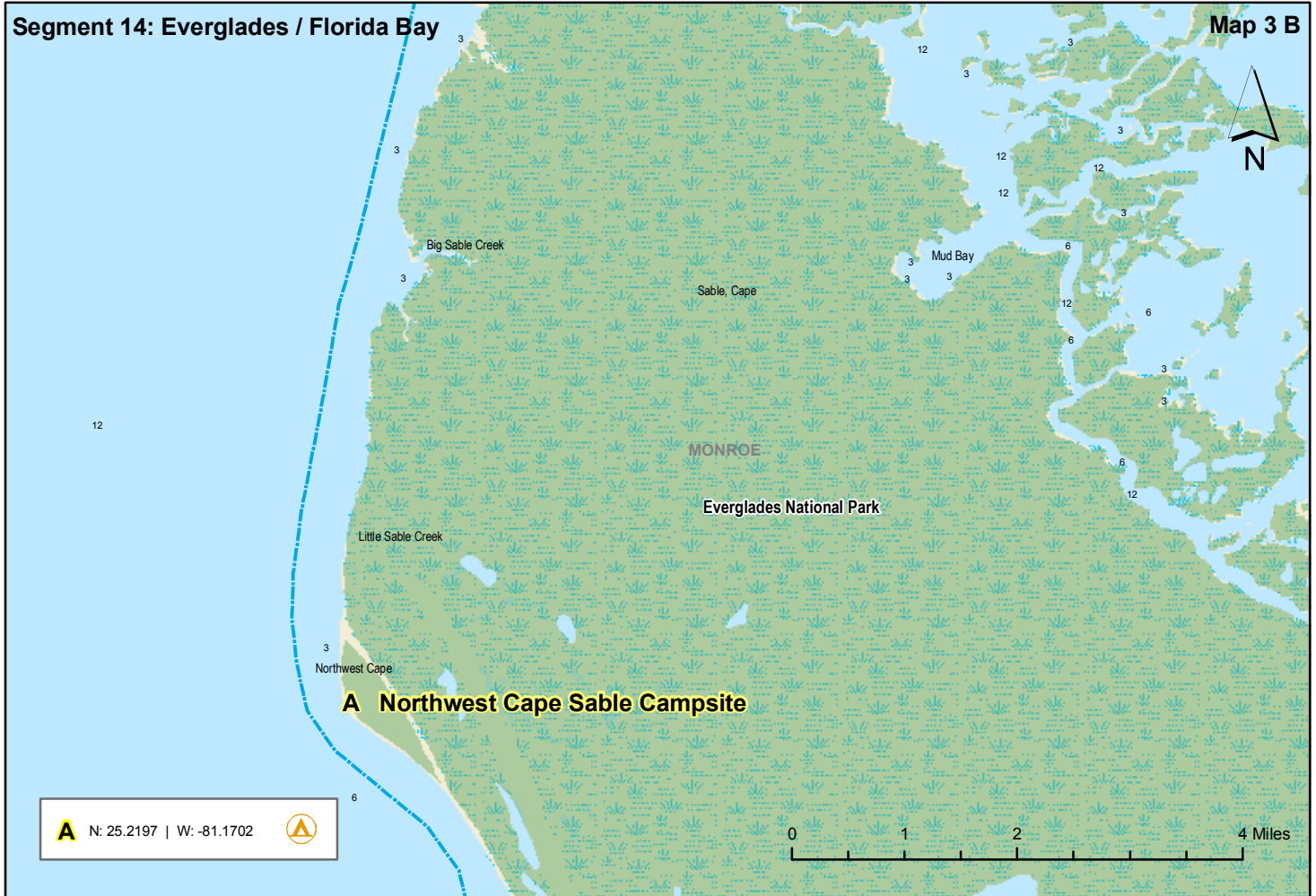
Segment 14: Everglades / Florida Bay

Map 3 A



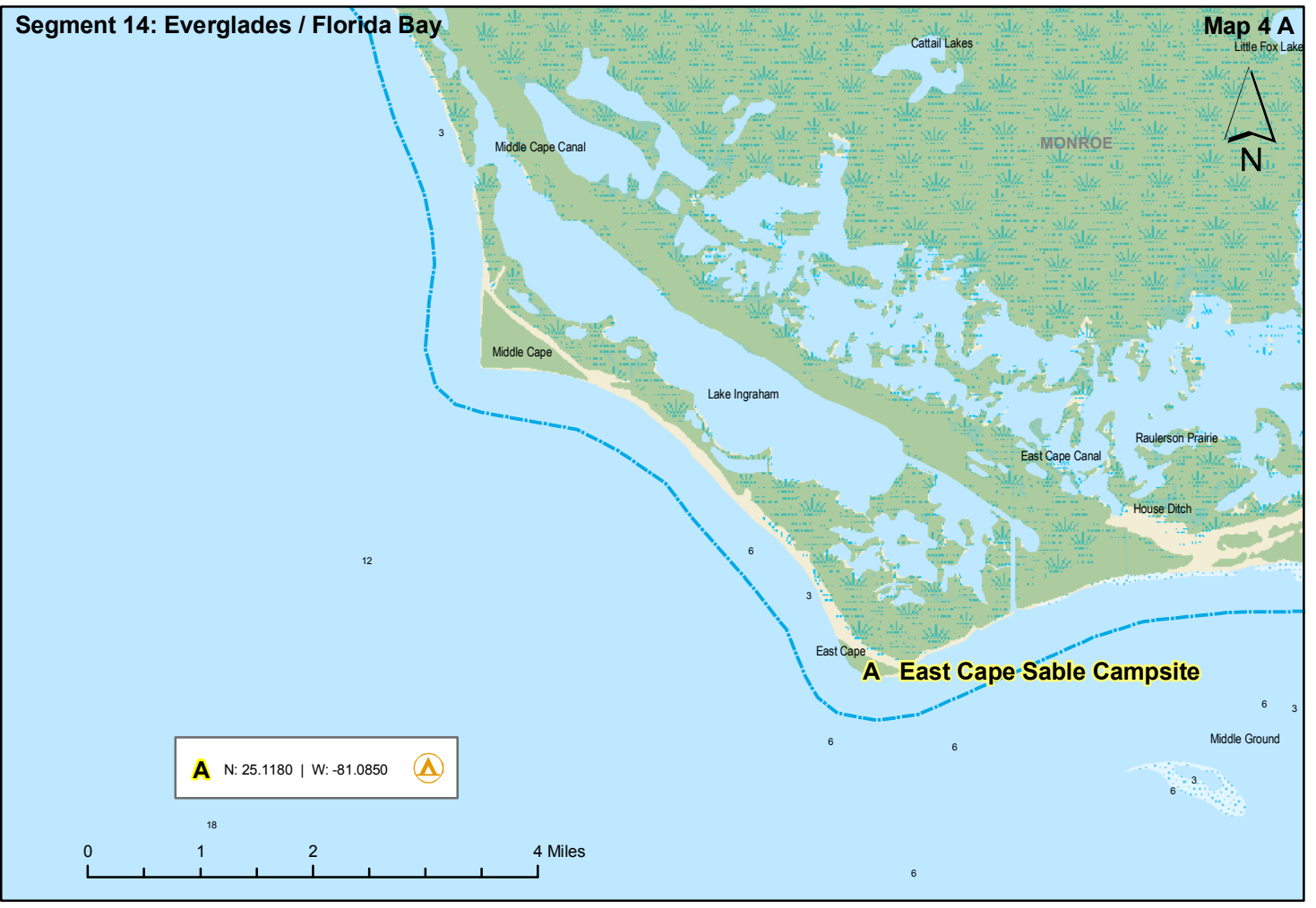
Segment 14: Everglades / Florida Bay

Map 3 B



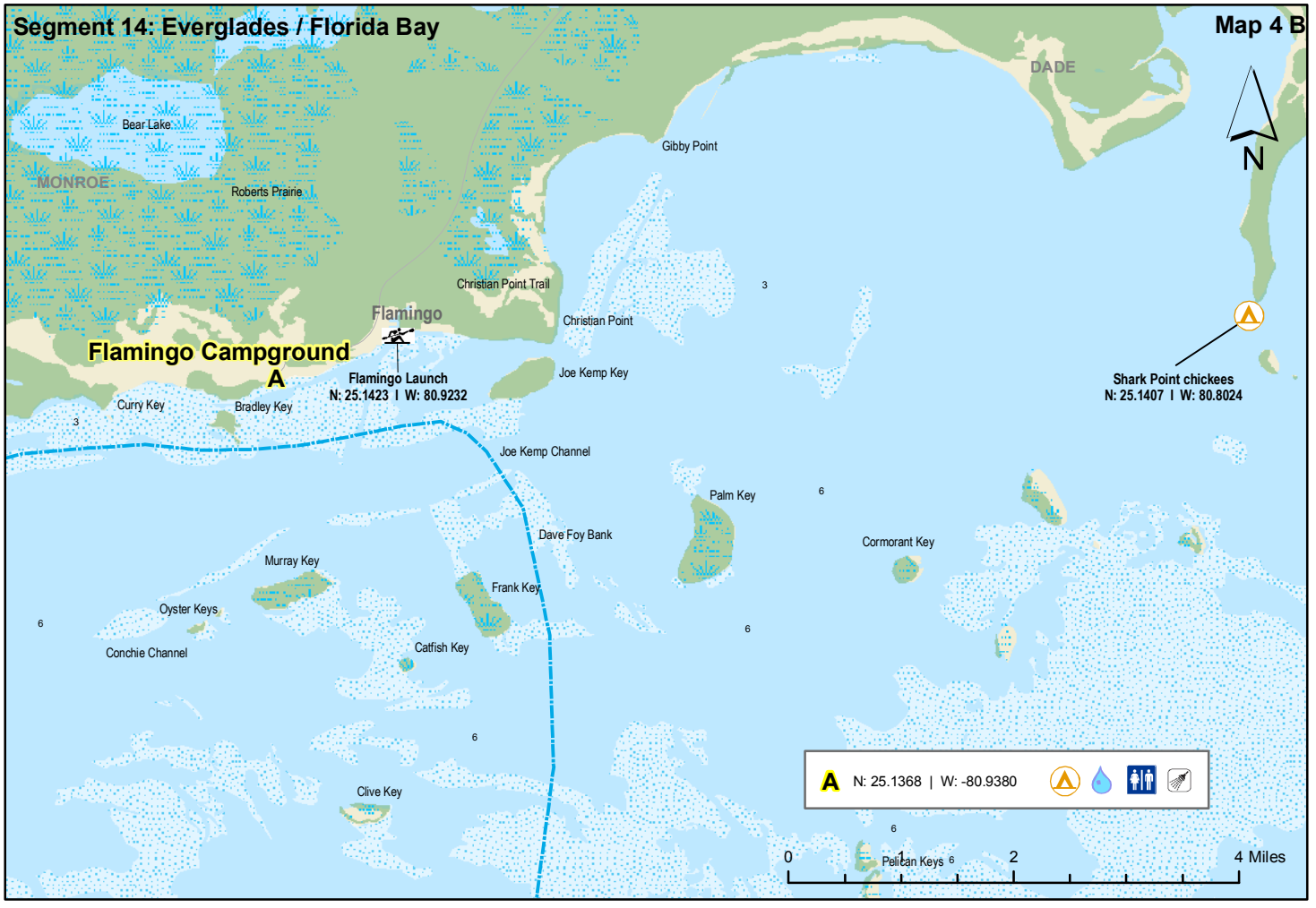
Segment 14: Everglades / Florida Bay

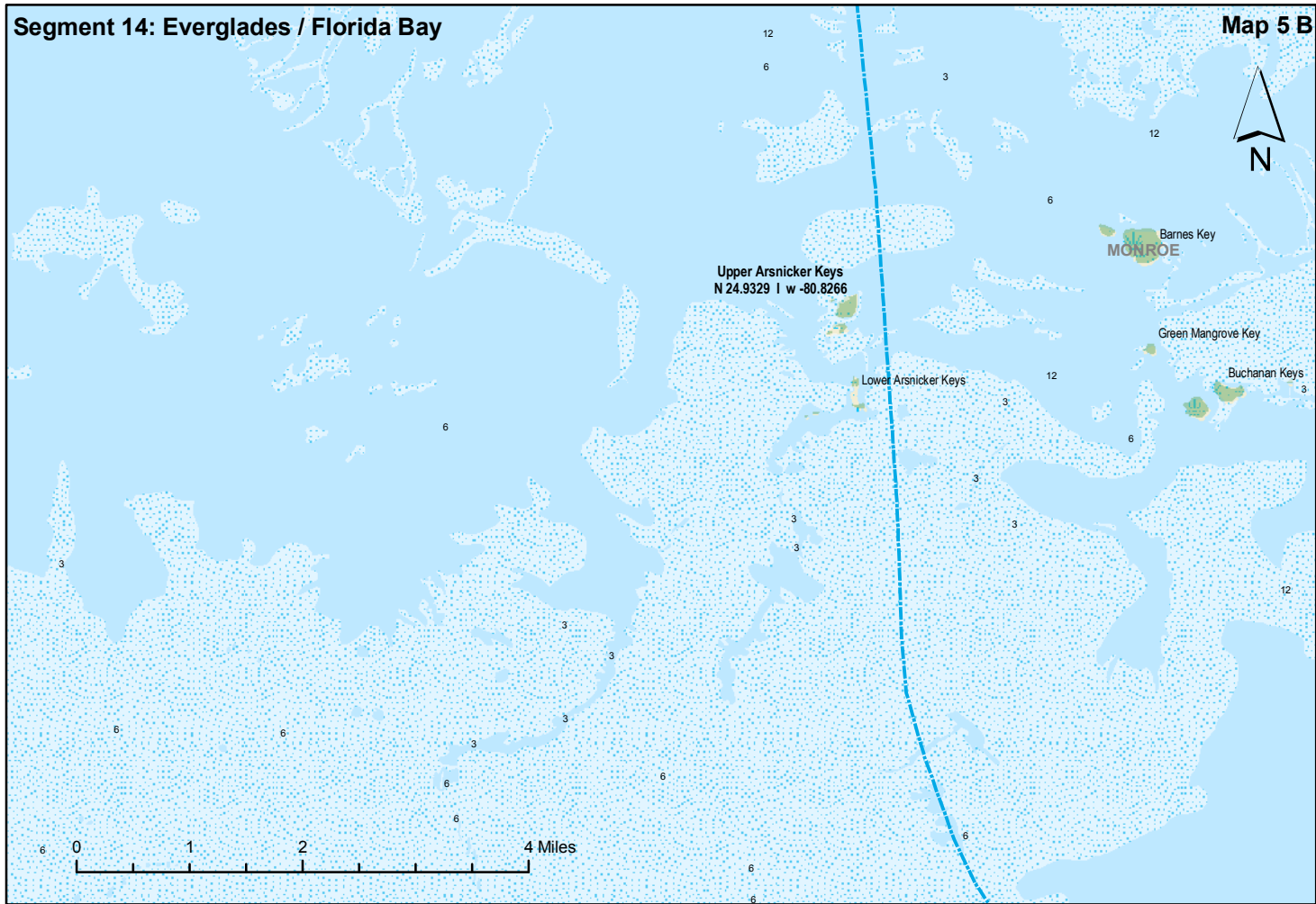
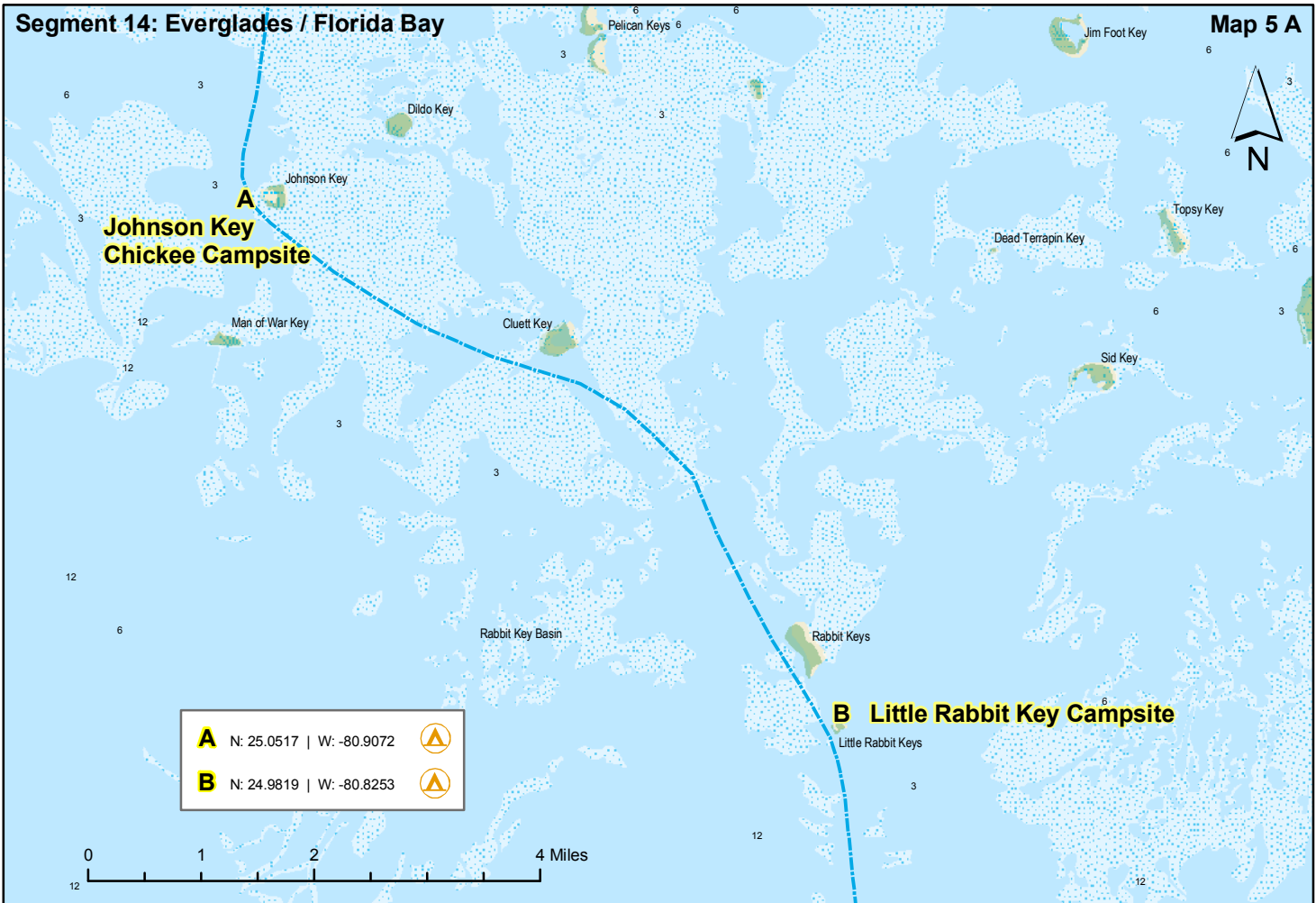
Map 4 A  
Little Fox Lake



Segment 14: Everglades / Florida Bay

Map 4 B









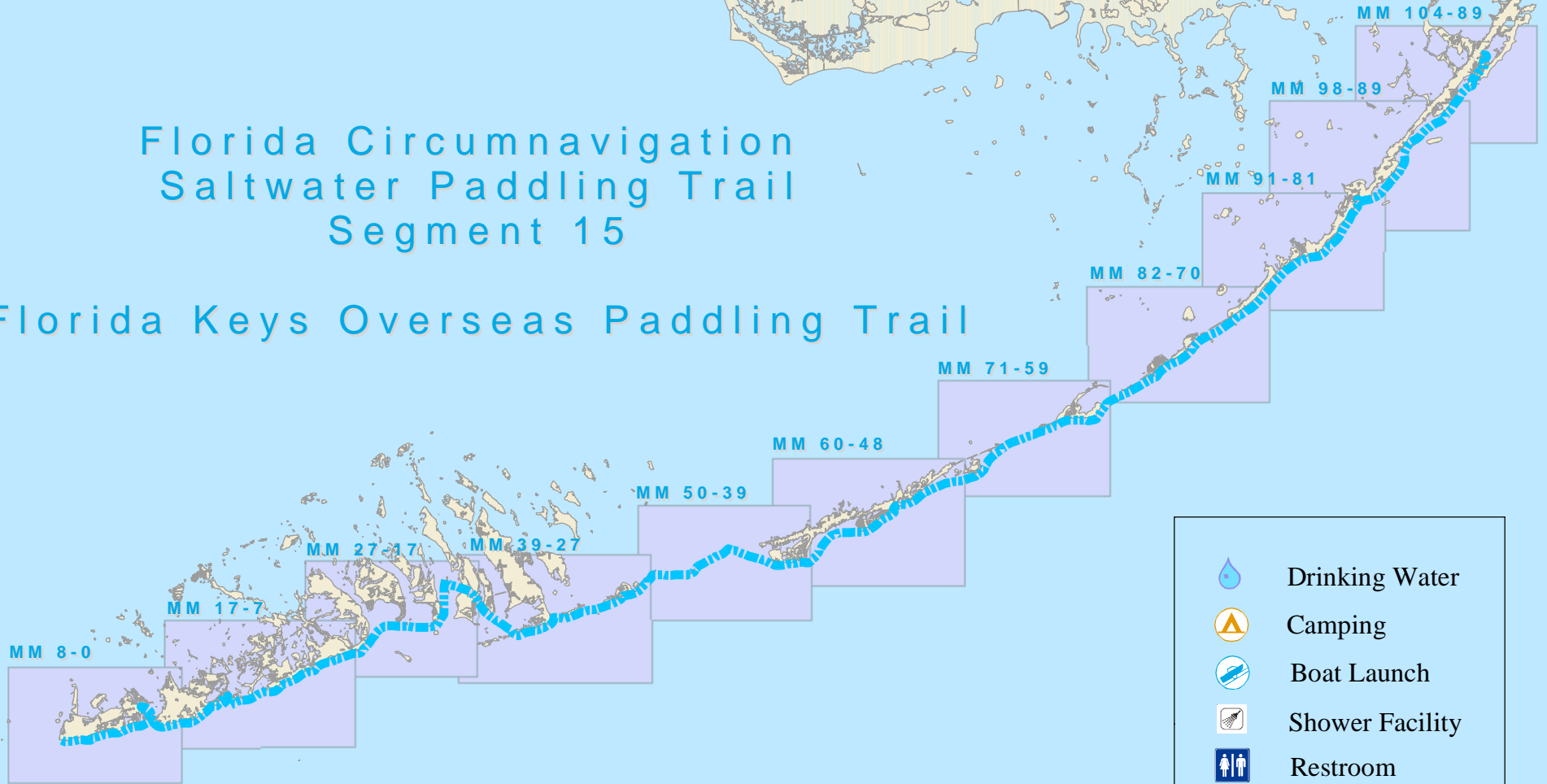
**A** N: 24.8126 | W: -80.8224 

0 1 2 3 4 Miles  
12 18 30



# Florida Circumnavigation Saltwater Paddling Trail Segment 15

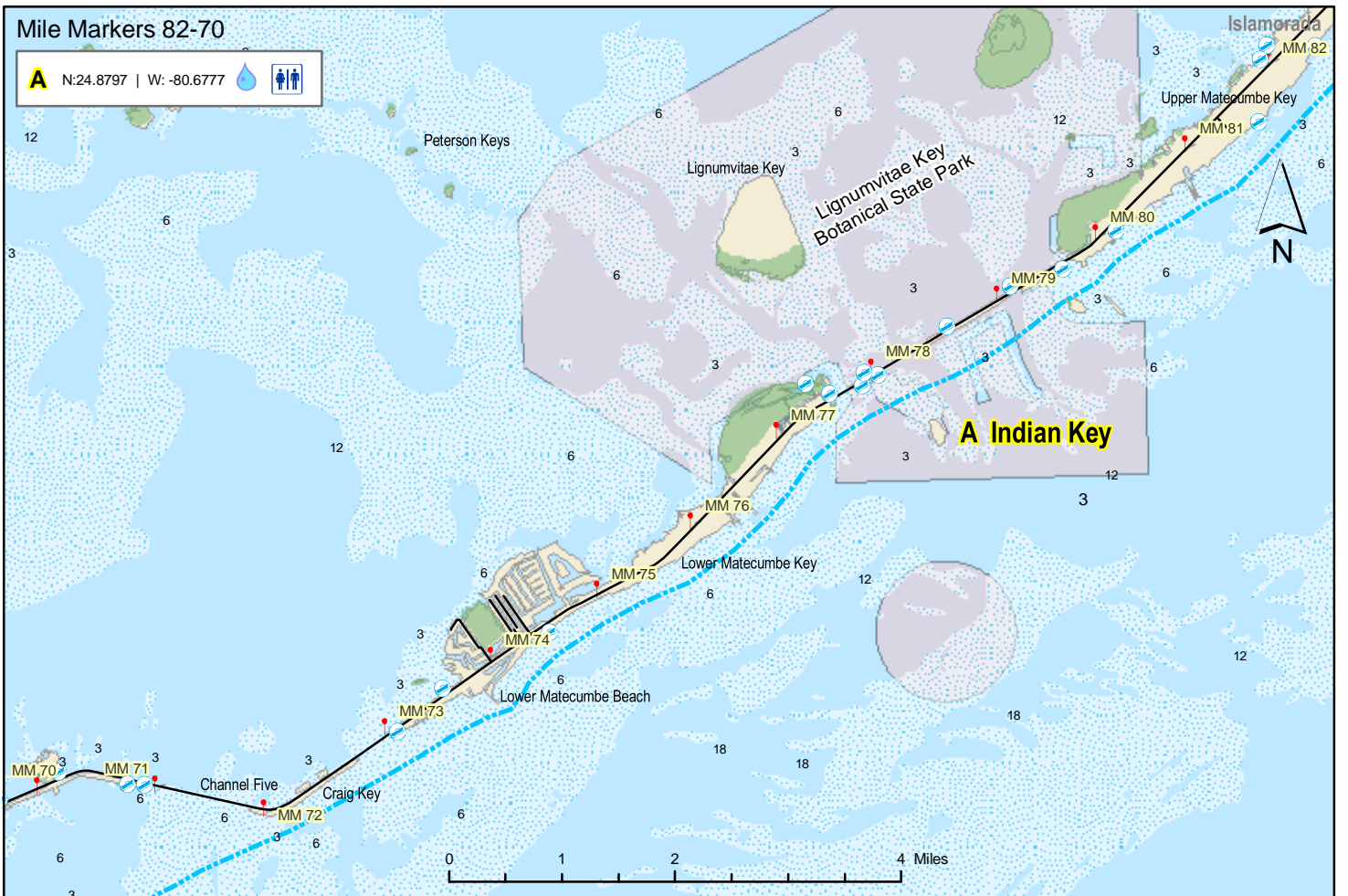
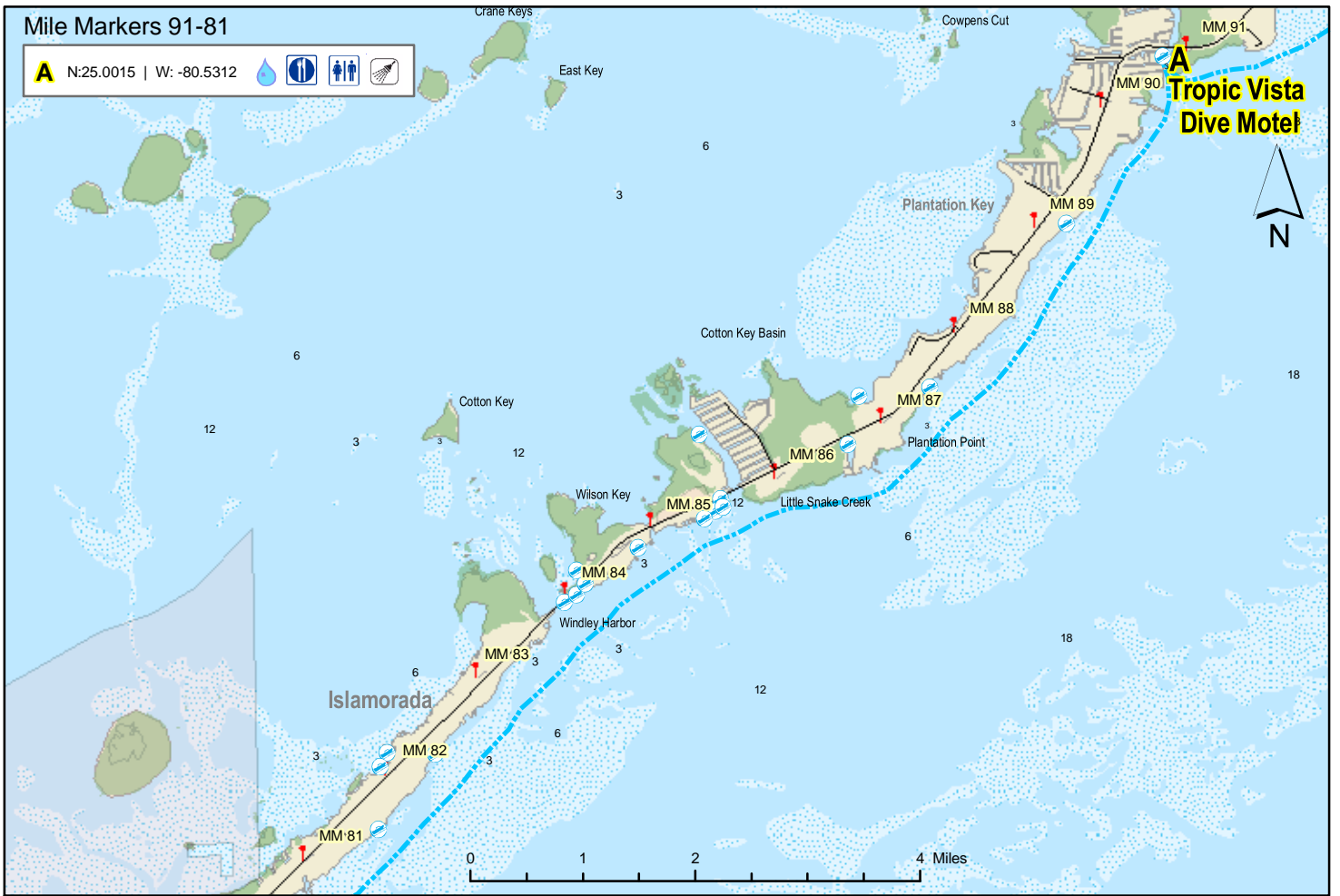
## Florida Keys Overseas Paddling Trail




	Drinking Water
	Camping
	Boat Launch
	Shower Facility
	Restroom
	Restaurant
	Grocery Store

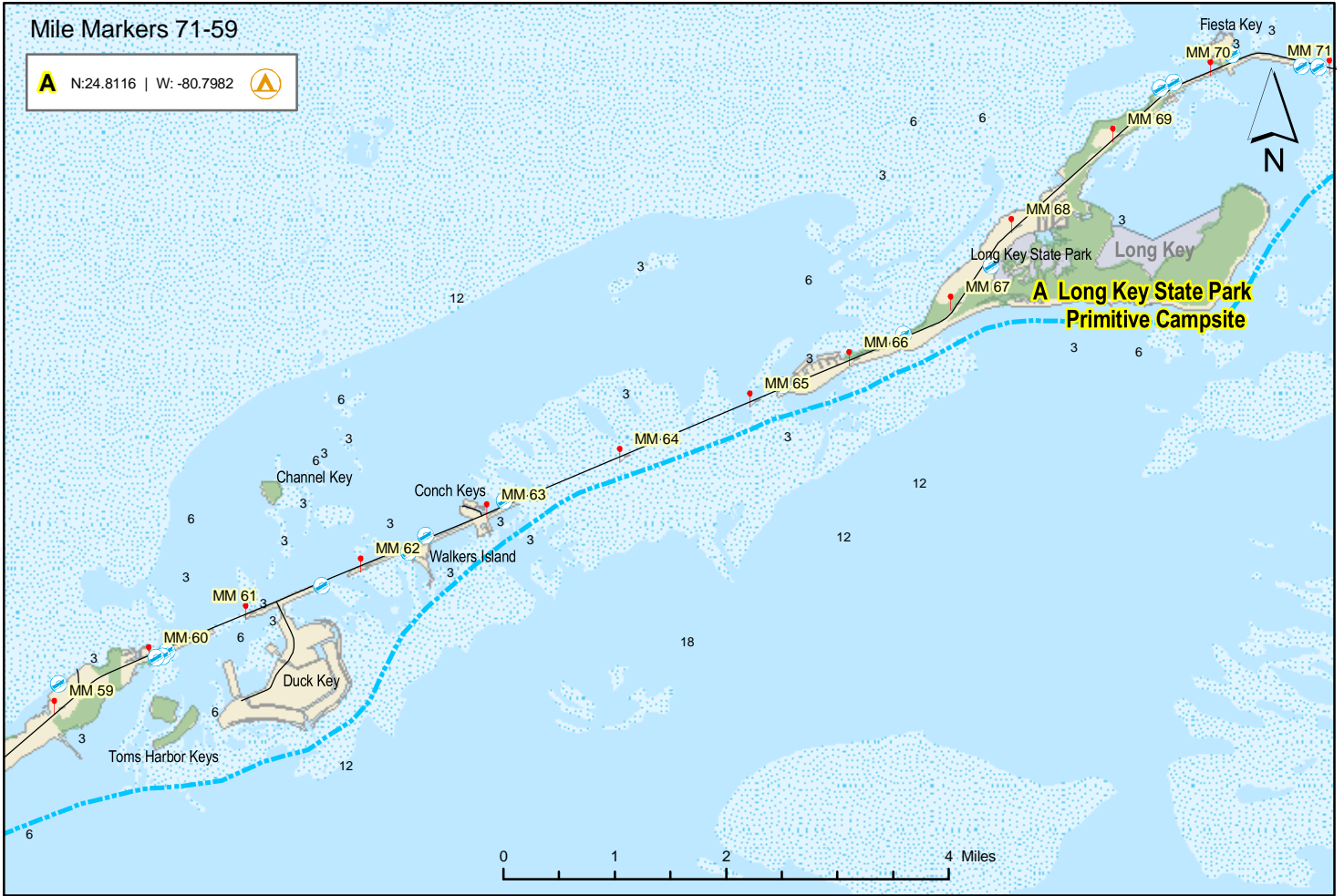






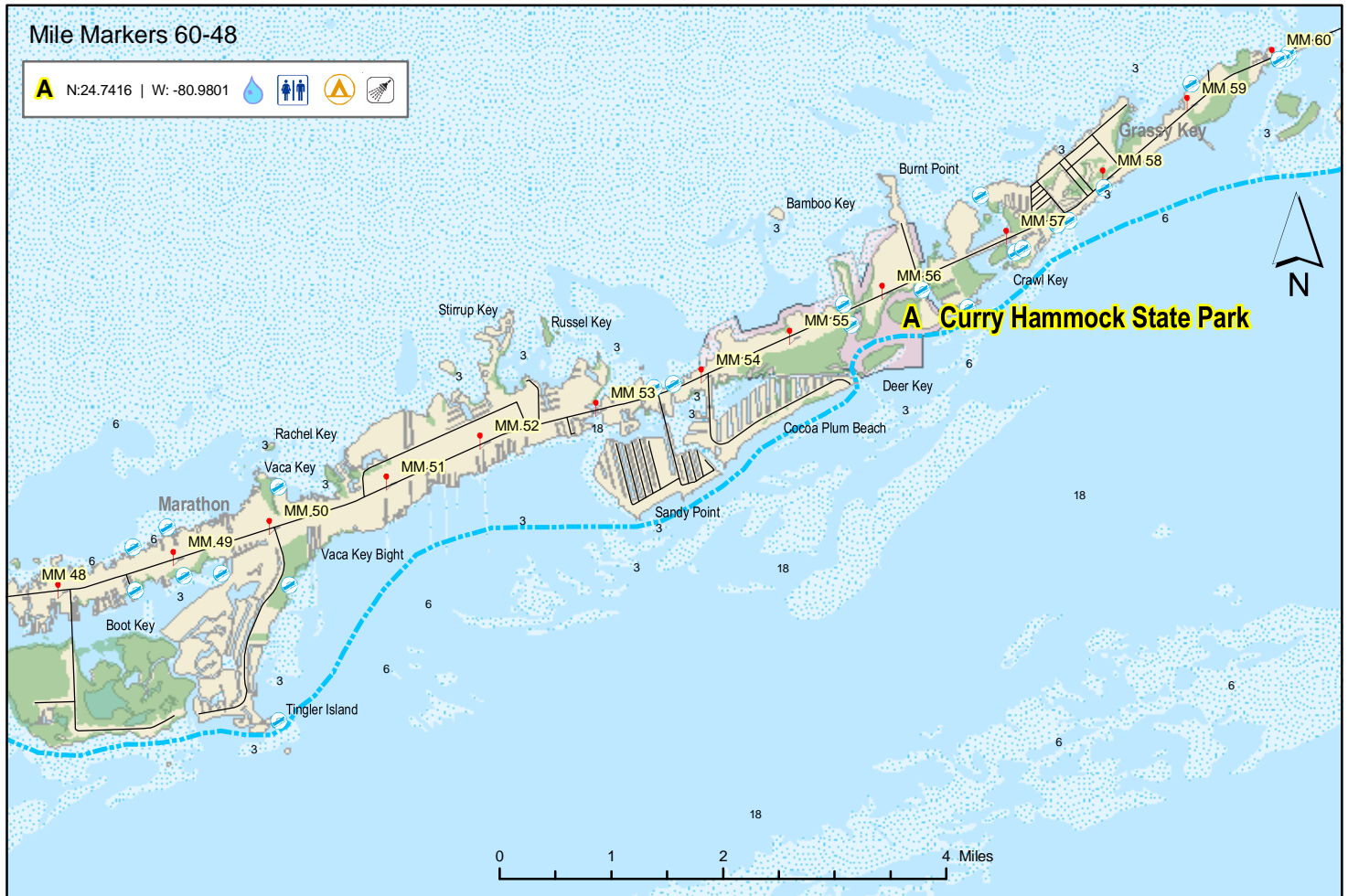
### Mile Markers 71-59

**A** N:24.8116 | W: -80.7982 



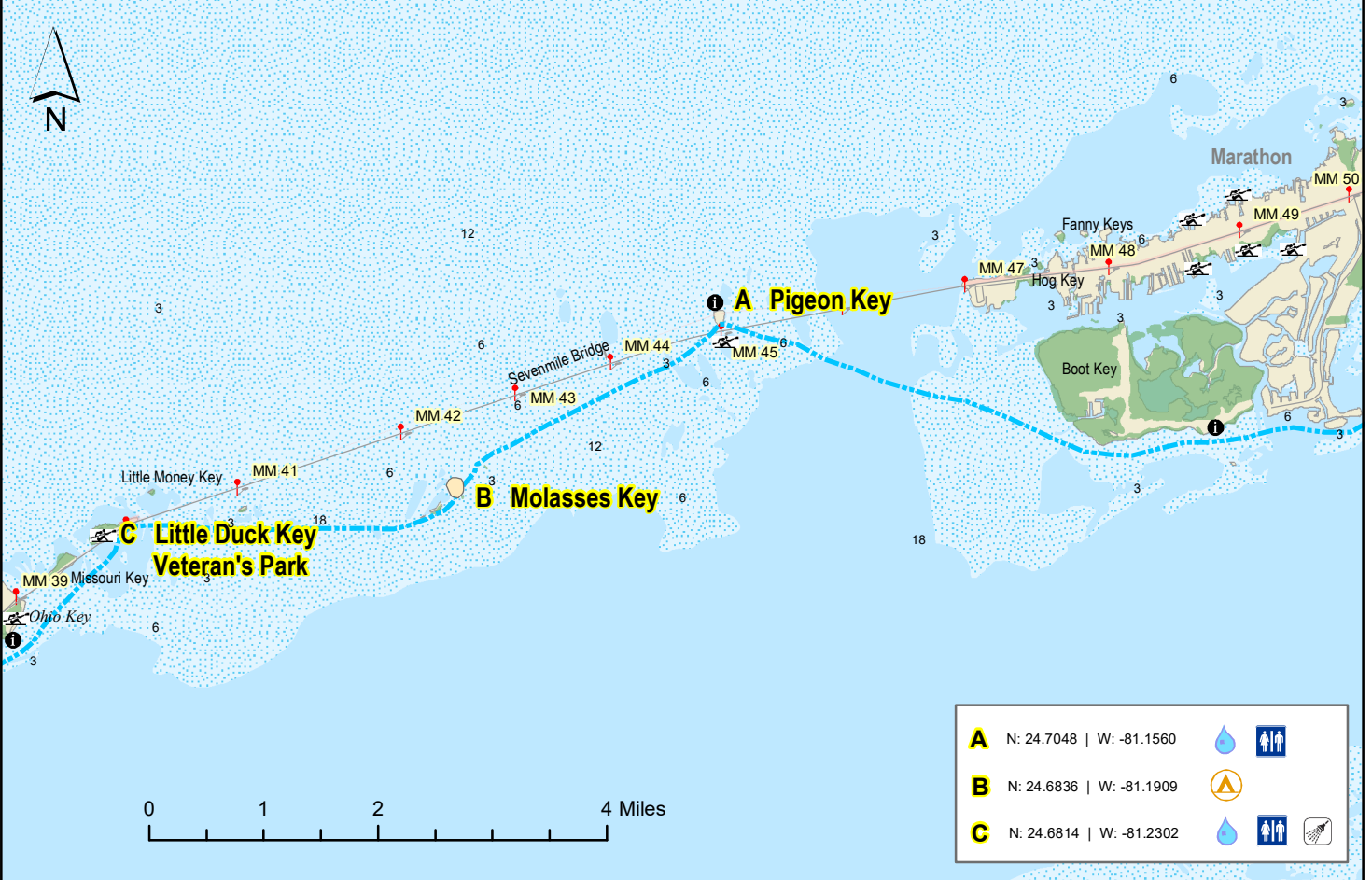
### Mile Markers 60-48

**A** N:24.7416 | W: -80.9801     

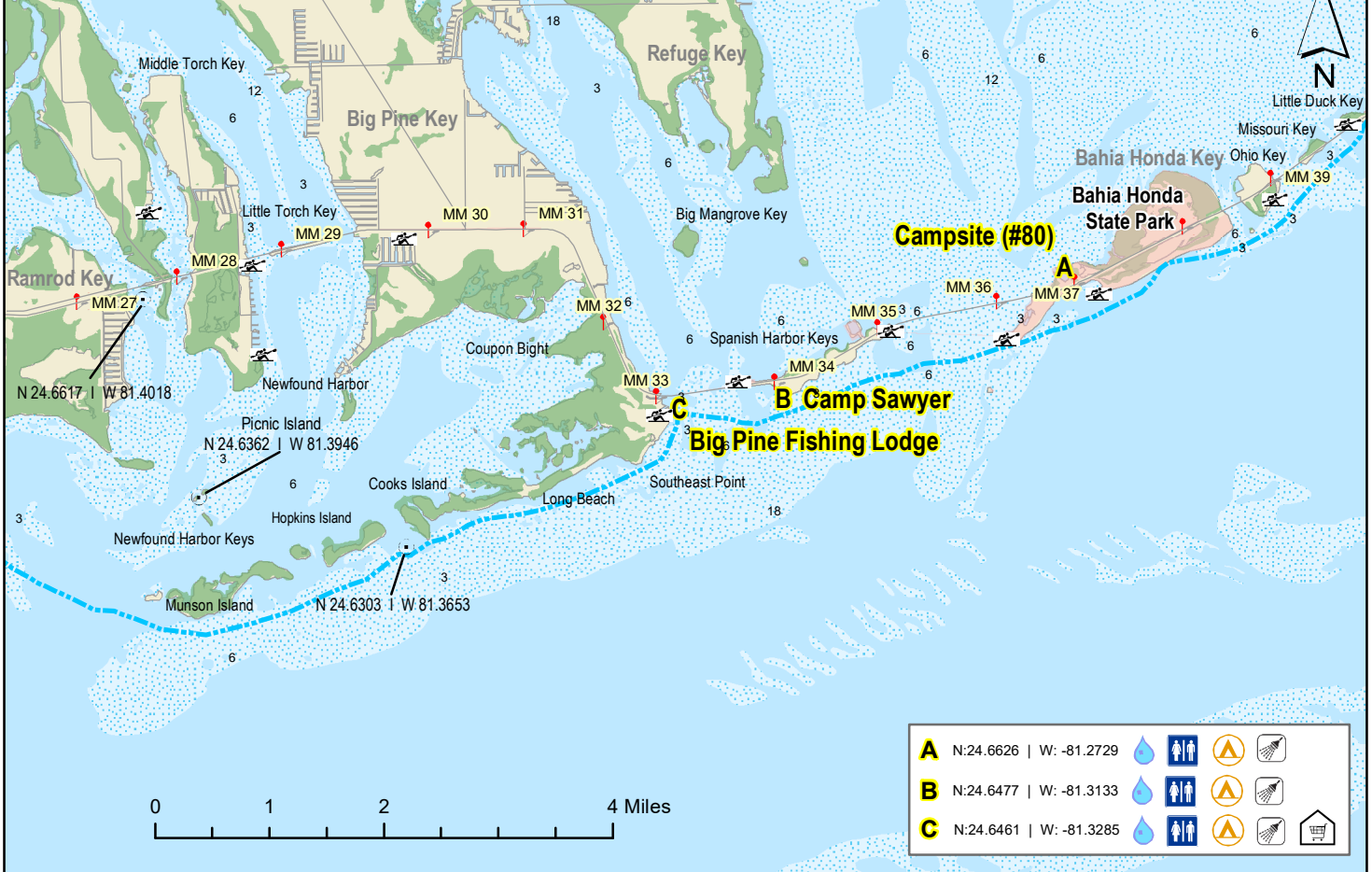




Mile Markers 50-27



Mile Markers 39-27

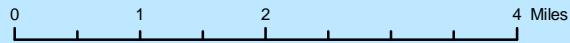


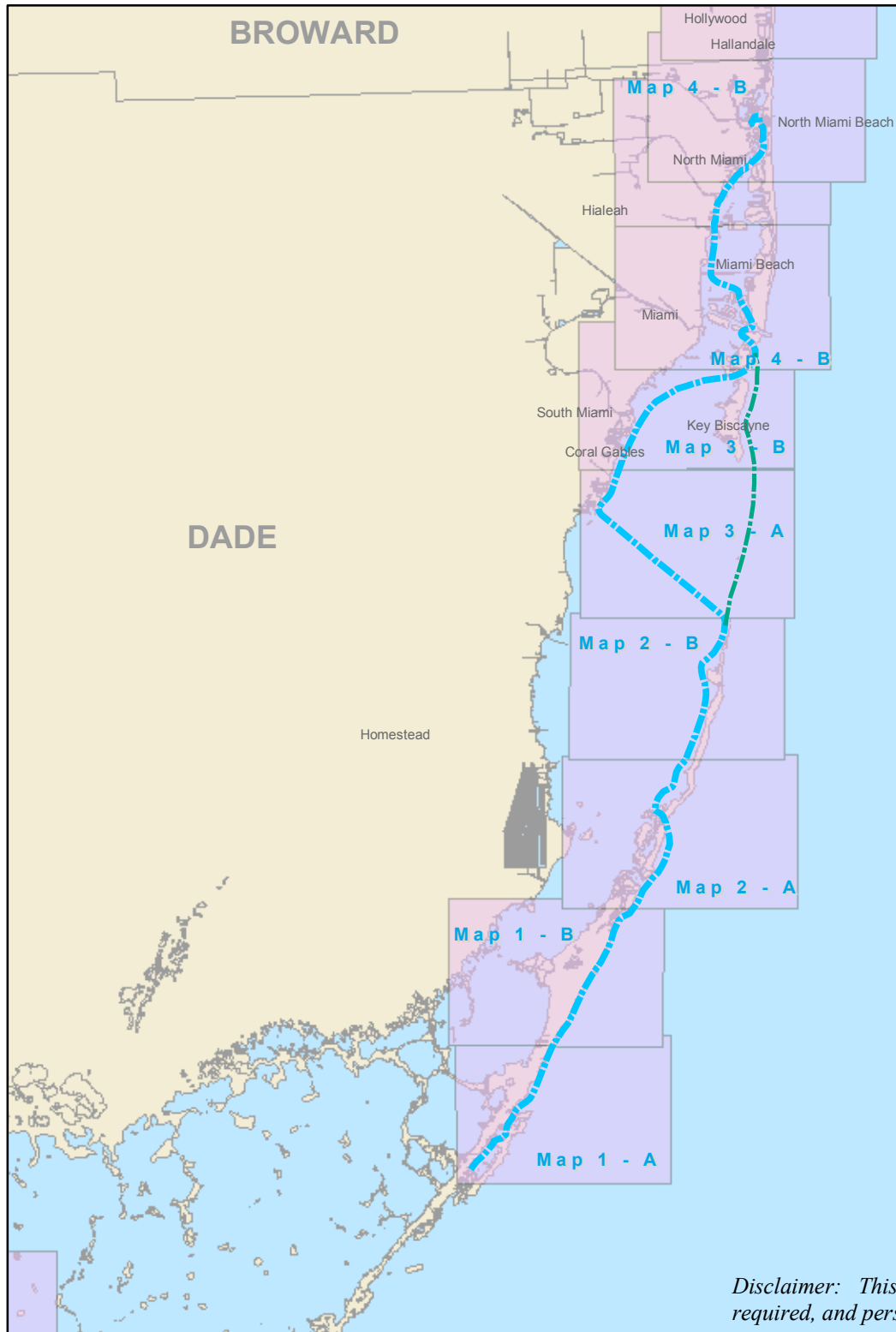




# Mile Markers 8-0

**A** N:24.5741 | W: -81.7330





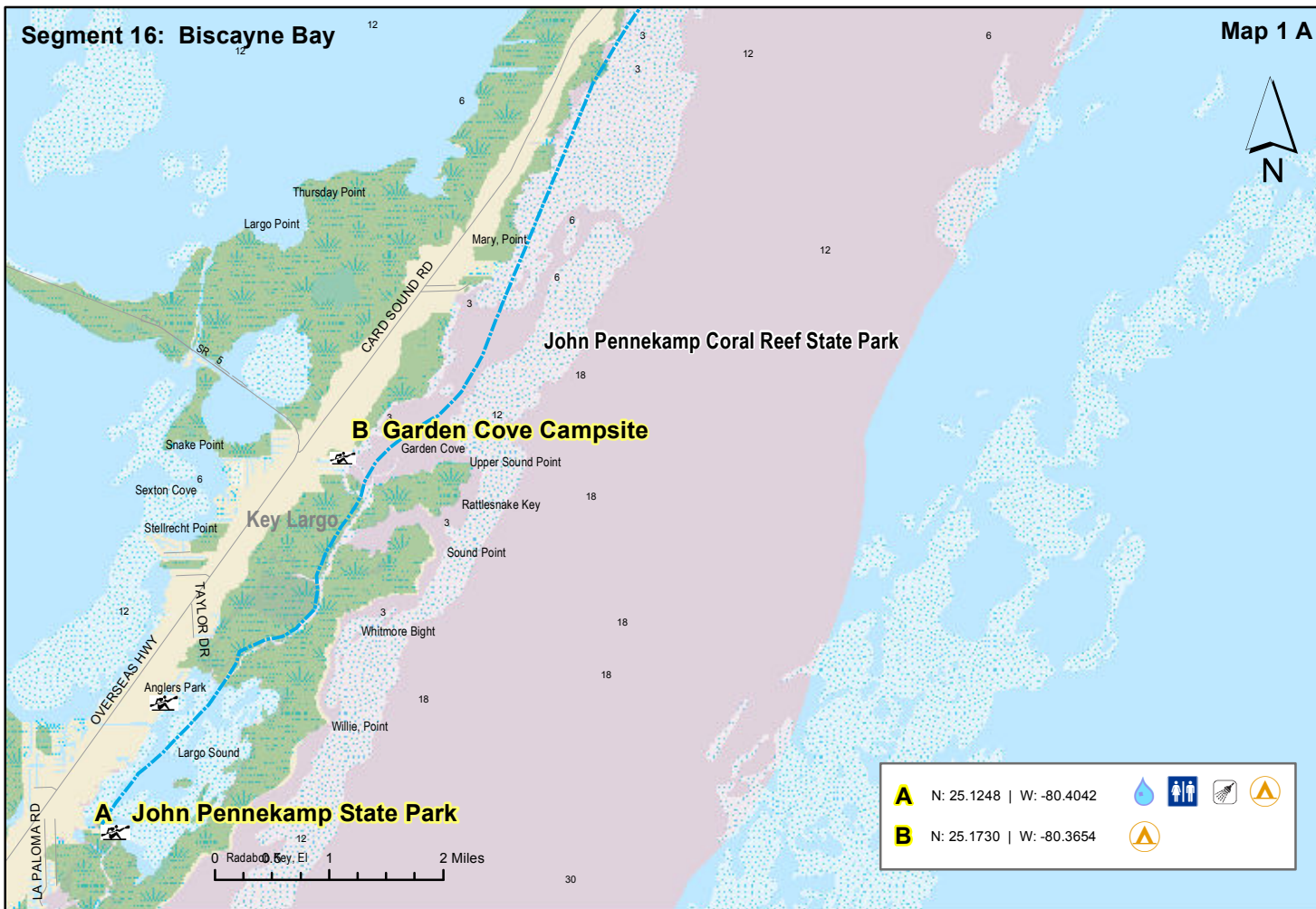
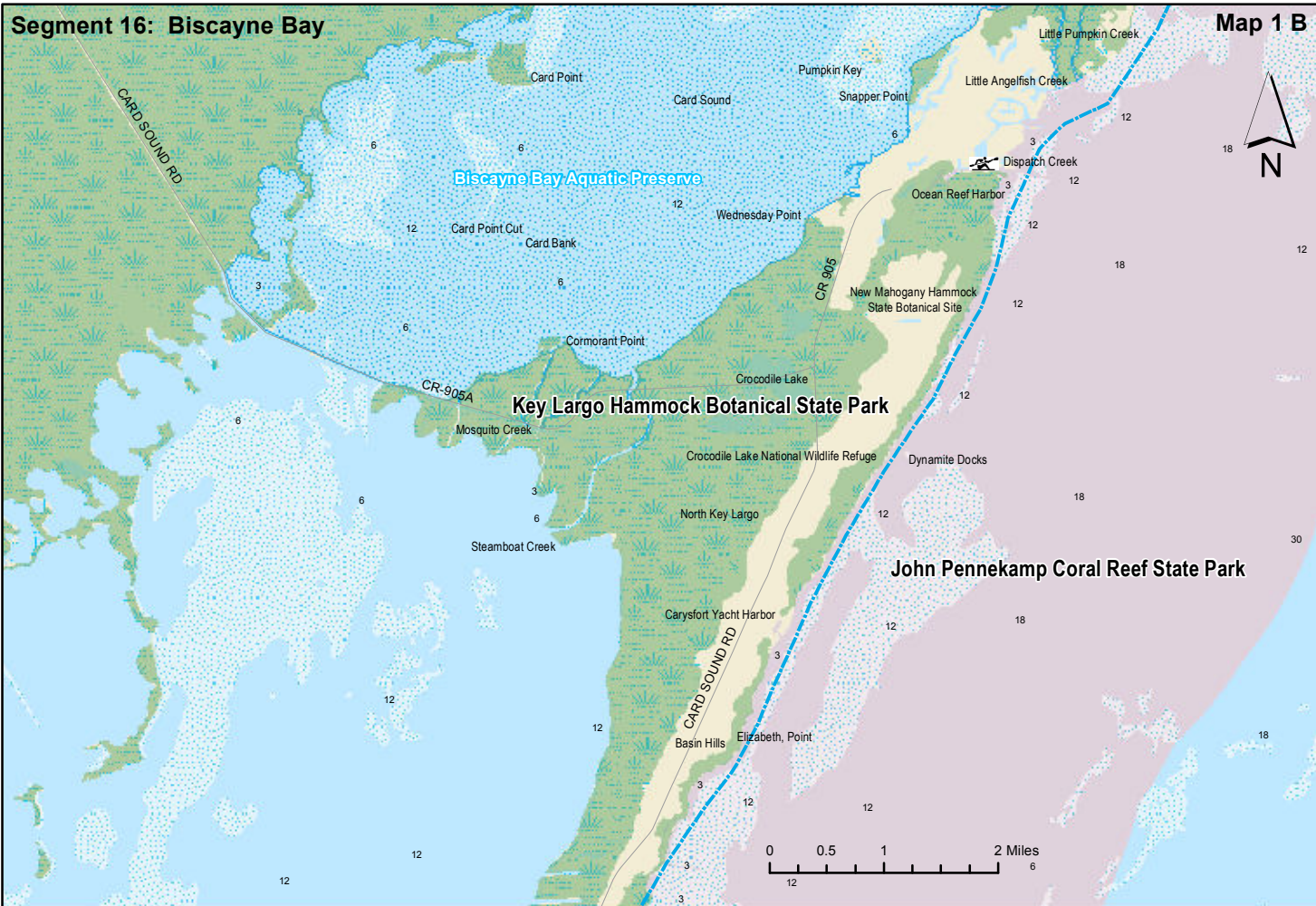
# Florida Circumnavigation Saltwater Paddling Trail Segment 16

## Biscayne Bay

- |   |                   |
|---|-------------------|
|    | Drinking Water    |
|    | Camping           |
|    | Kayak Launch      |
|    | Shower Facility   |
|  | Restroom          |
|  | Restaurant        |
|  | Grocery Store     |
|  | Point of Interest |

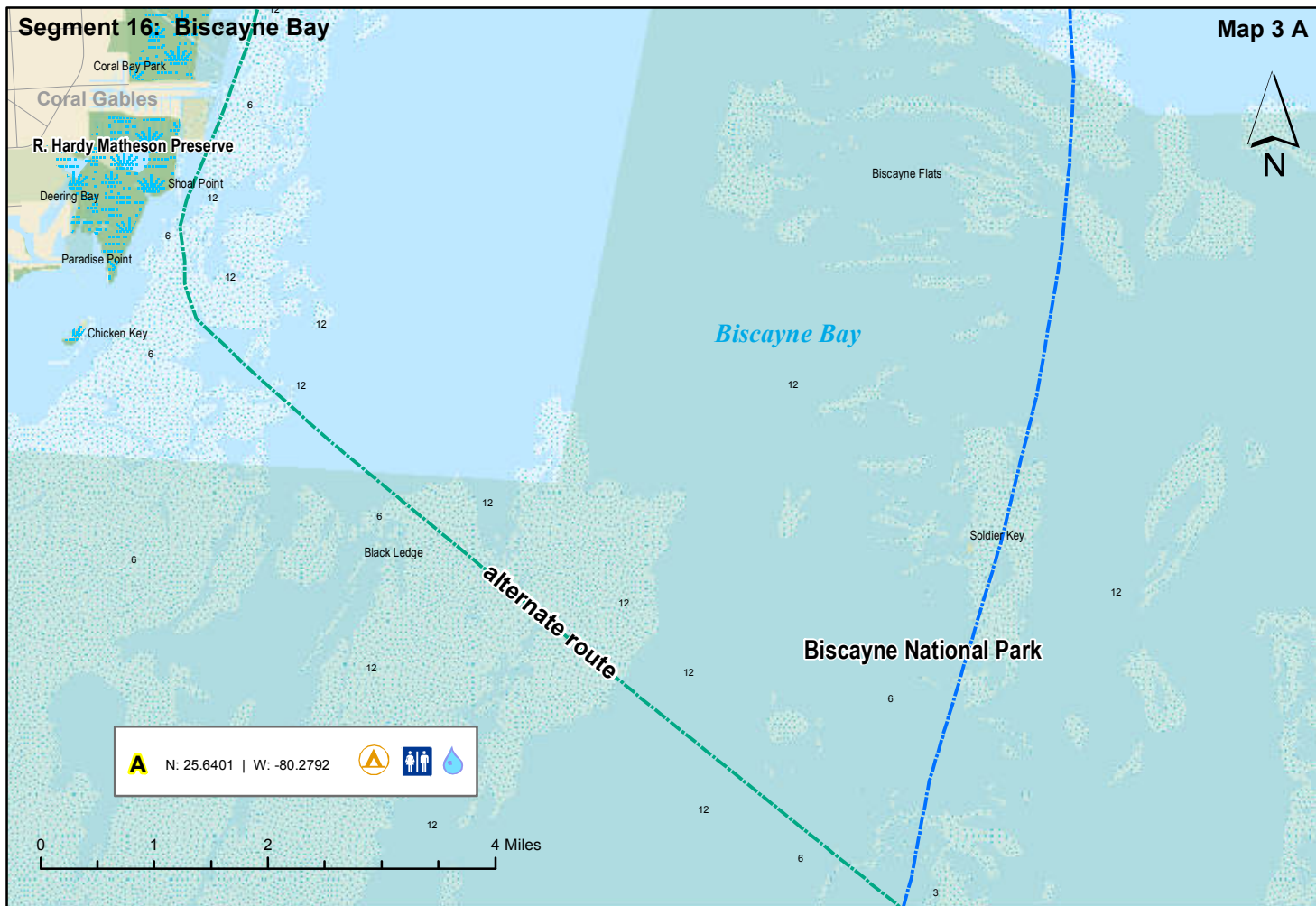
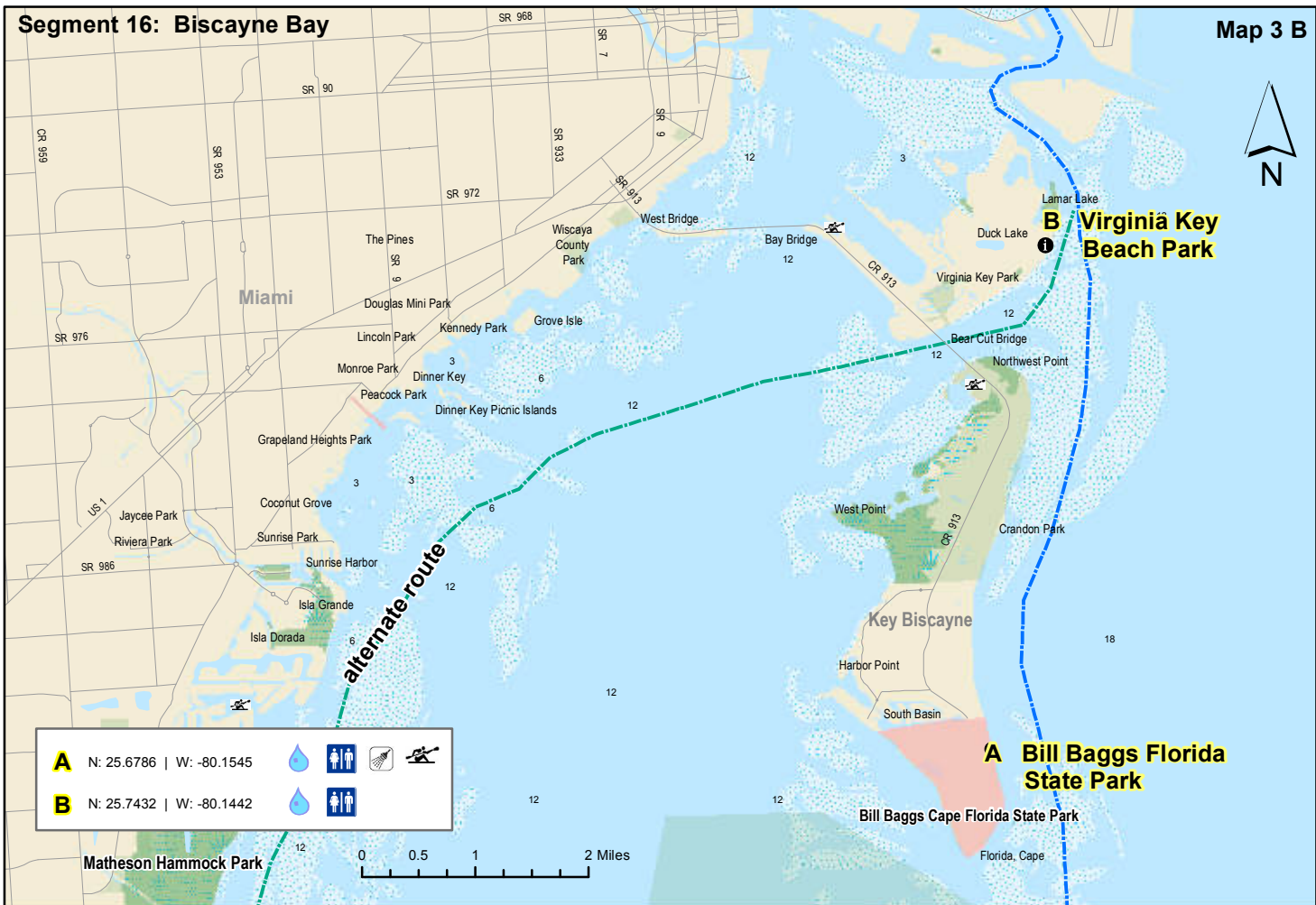
*Disclaimer: This guide is intended as an aid to navigation only. A Global Positioning System (GPS) unit is required, and persons are encouraged to supplement these maps with NOAA charts or other maps.*



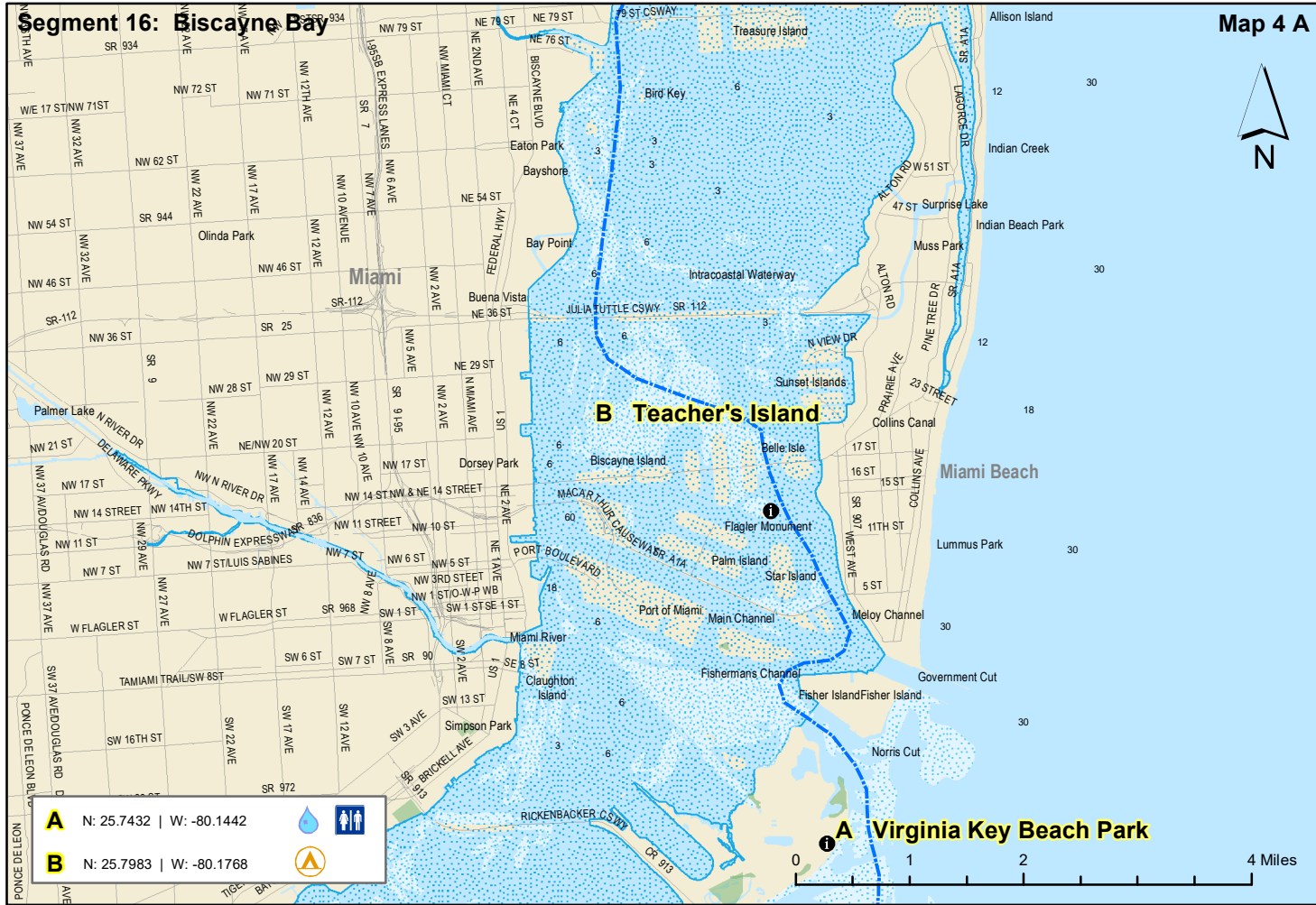
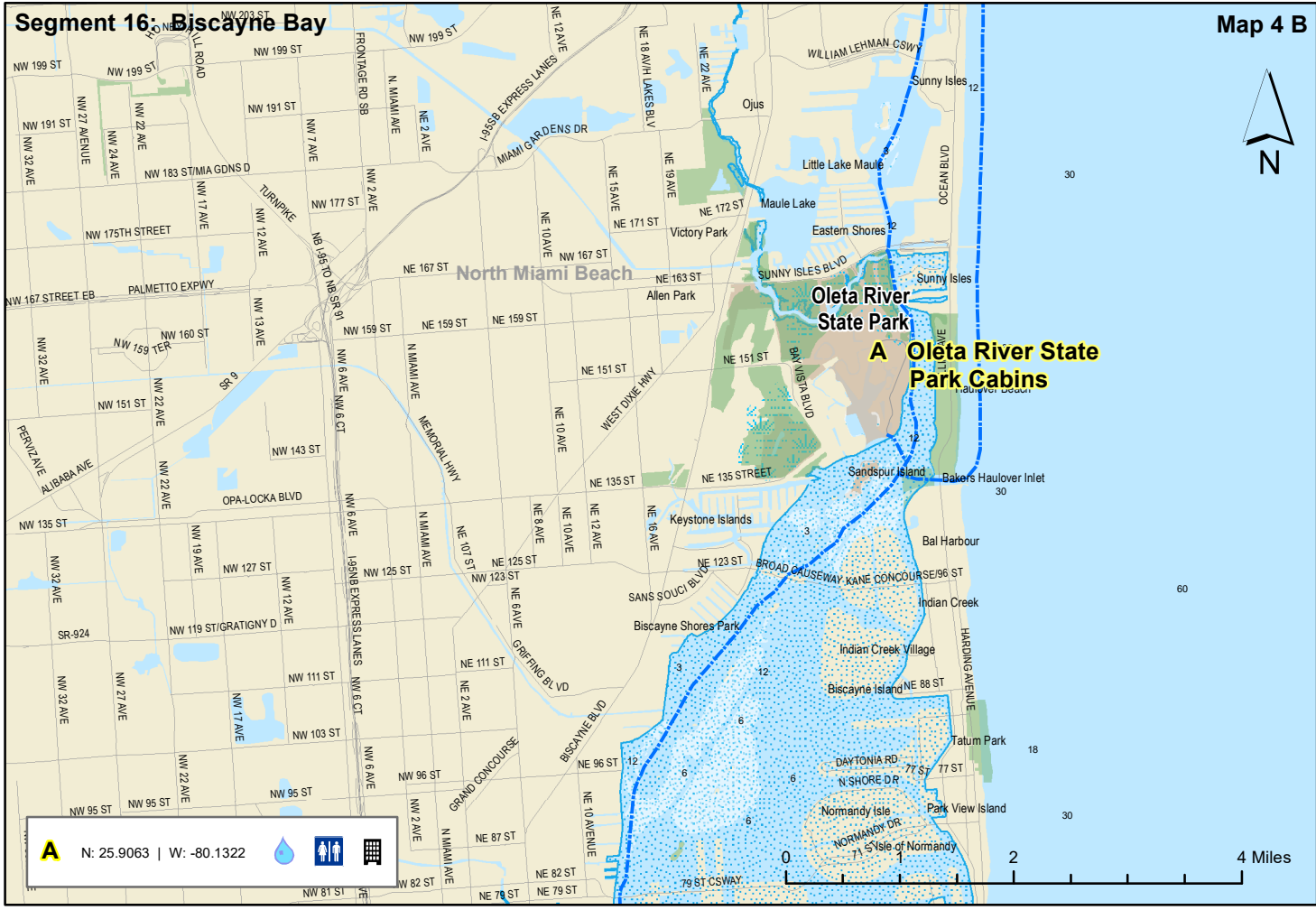


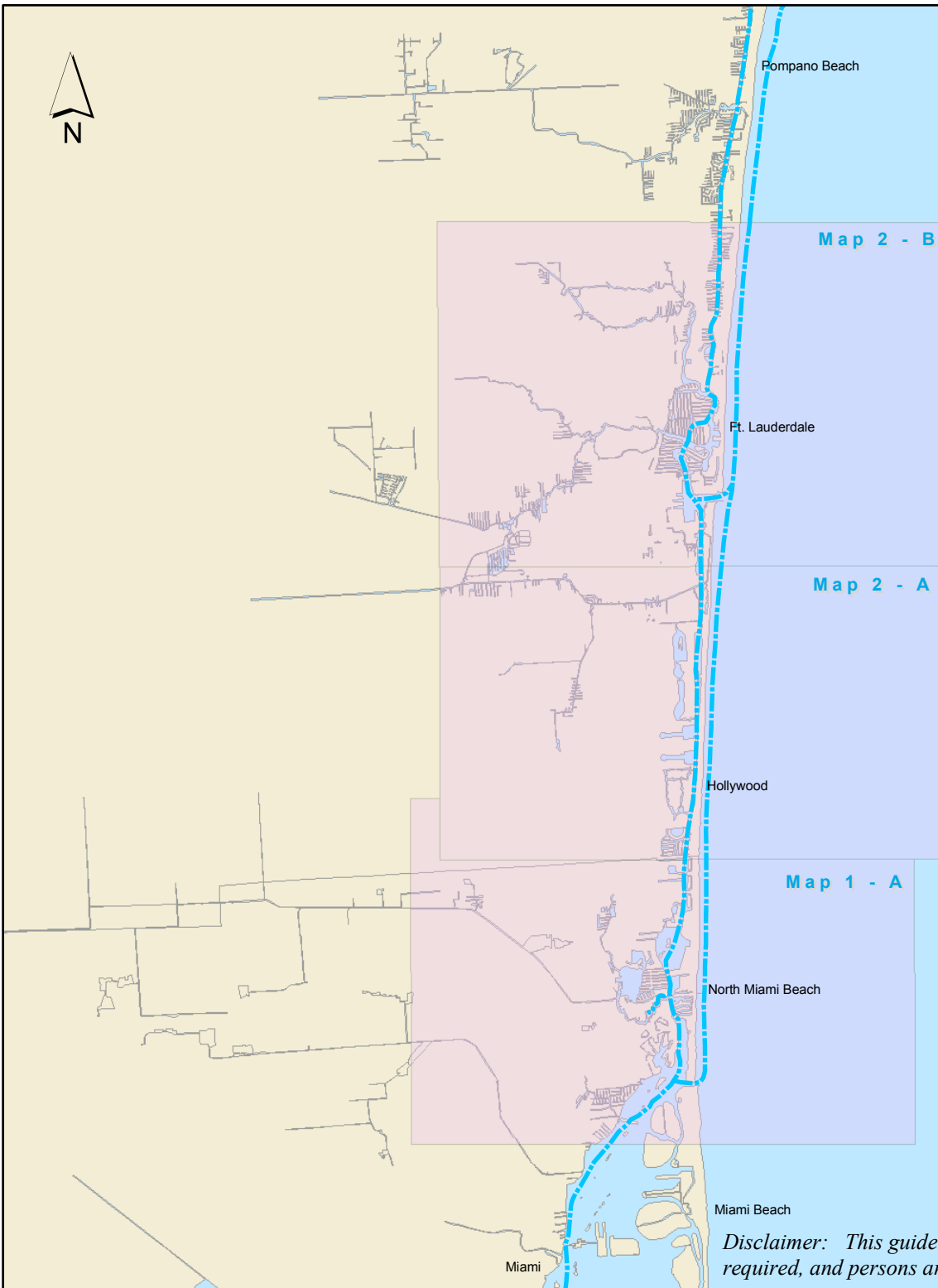












# Florida Circumnavigational Saltwater Paddling Trail Segment 17

## Hollywood / Ft. Lauderdale

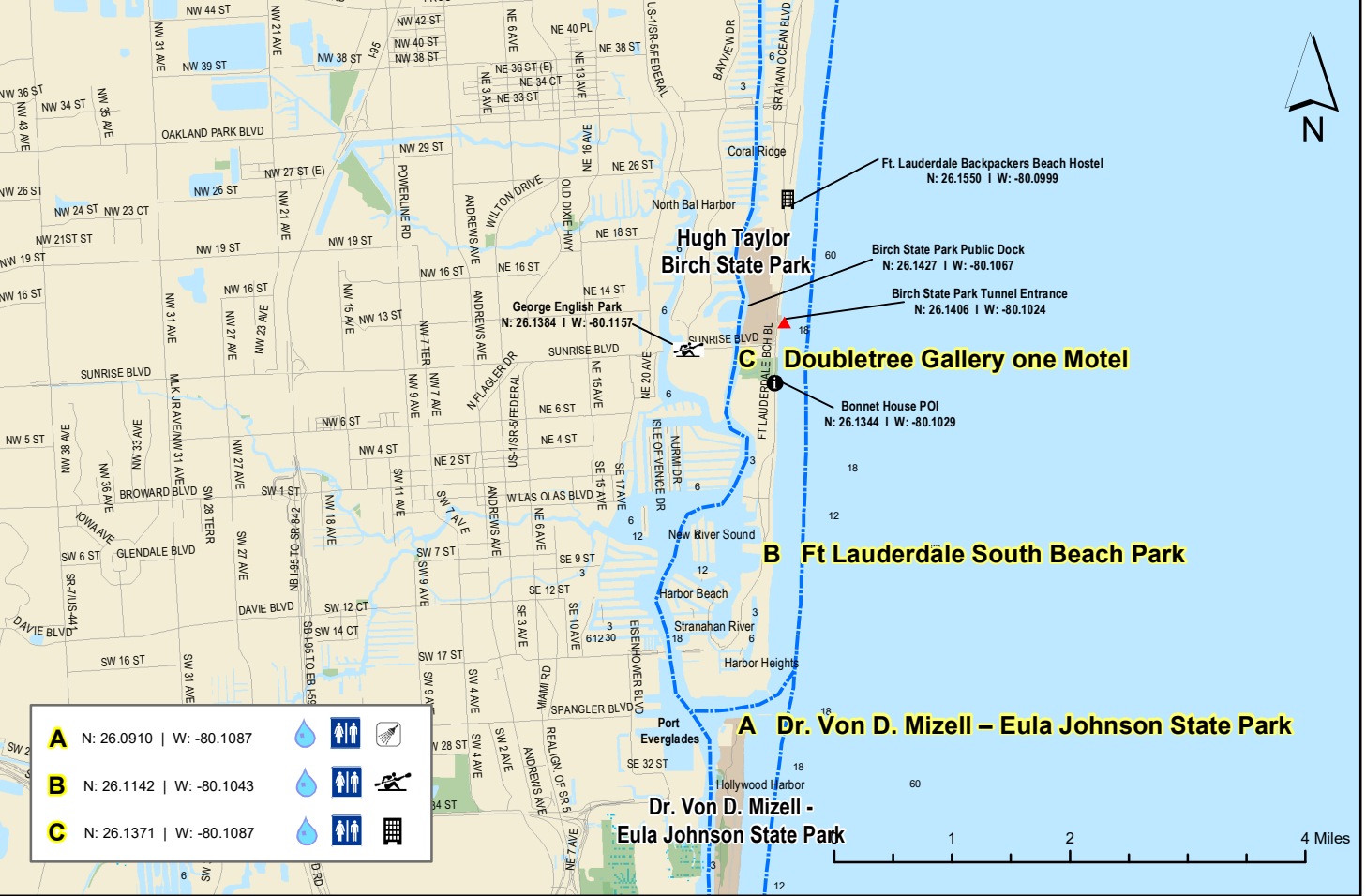
- |   |                   |
|---|-------------------|
|    | Drinking Water    |
|    | Camping           |
|    | Kayak Launch      |
|    | Shower Facility   |
|    | Restroom          |
|   | Restaurant        |
|  | Grocery Store     |
|  | Point of Interest |
|  | Hotel / Motel     |

*Disclaimer: This guide is intended as an aid to navigation only. A Global Positioning System (GPS) unit is required, and persons are encouraged to supplement these maps with NOAA charts or other maps.*





**Segment 17: Hollywood / Ft Lauderdale**



**Segment 17: Hollywood / Ft Lauderdale**





West Palm Beach  
Palm Beach

Map 3 - A  
Lake Worth

PALM BEACH

# Florida Circumnavigational Saltwater Paddling Trail Segment 18

## Pompano Beach / Lake Worth

Map 2 - B  
Boynton Beach

Map 2 - A  
Delray Beach  
Boca Raton

Map 1 - B  
Deerfield Beach

Coral Springs

BROWARD

Pompano Beach  
Ft. Lauderdale  
Map 1 - A

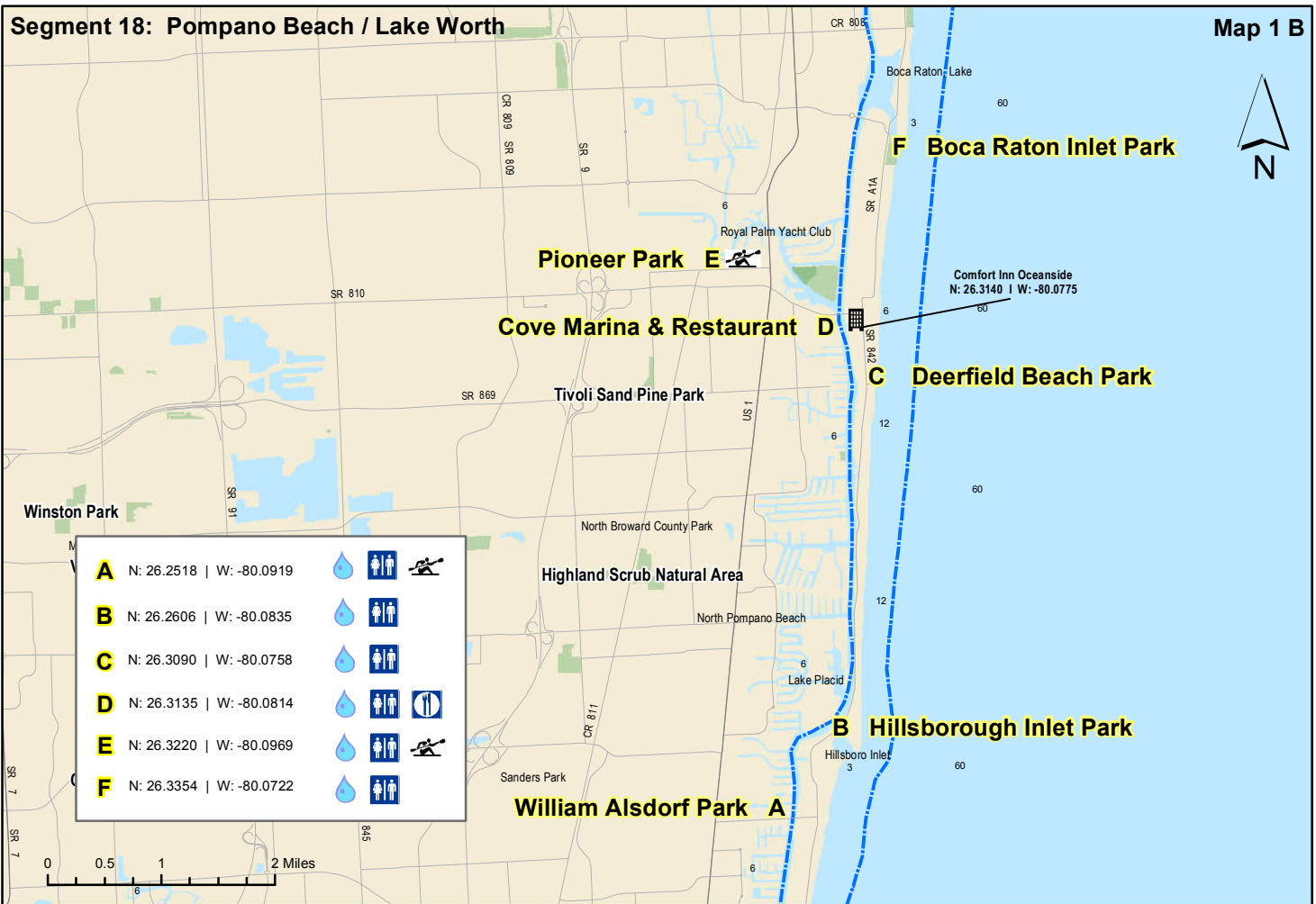
-  Drinking Water
-  Camping
-  Kayak Launch
-  Shower Facility
-  Restroom
-  Restaurant
-  Grocery Store
-  Point of Interest
-  Hotel / Motel

Hollywood

*Disclaimer: This guide is intended as an aid to navigation only. A Global Positioning System (GPS) unit is required, and persons are encouraged to supplement these maps with NOAA charts or other maps.*

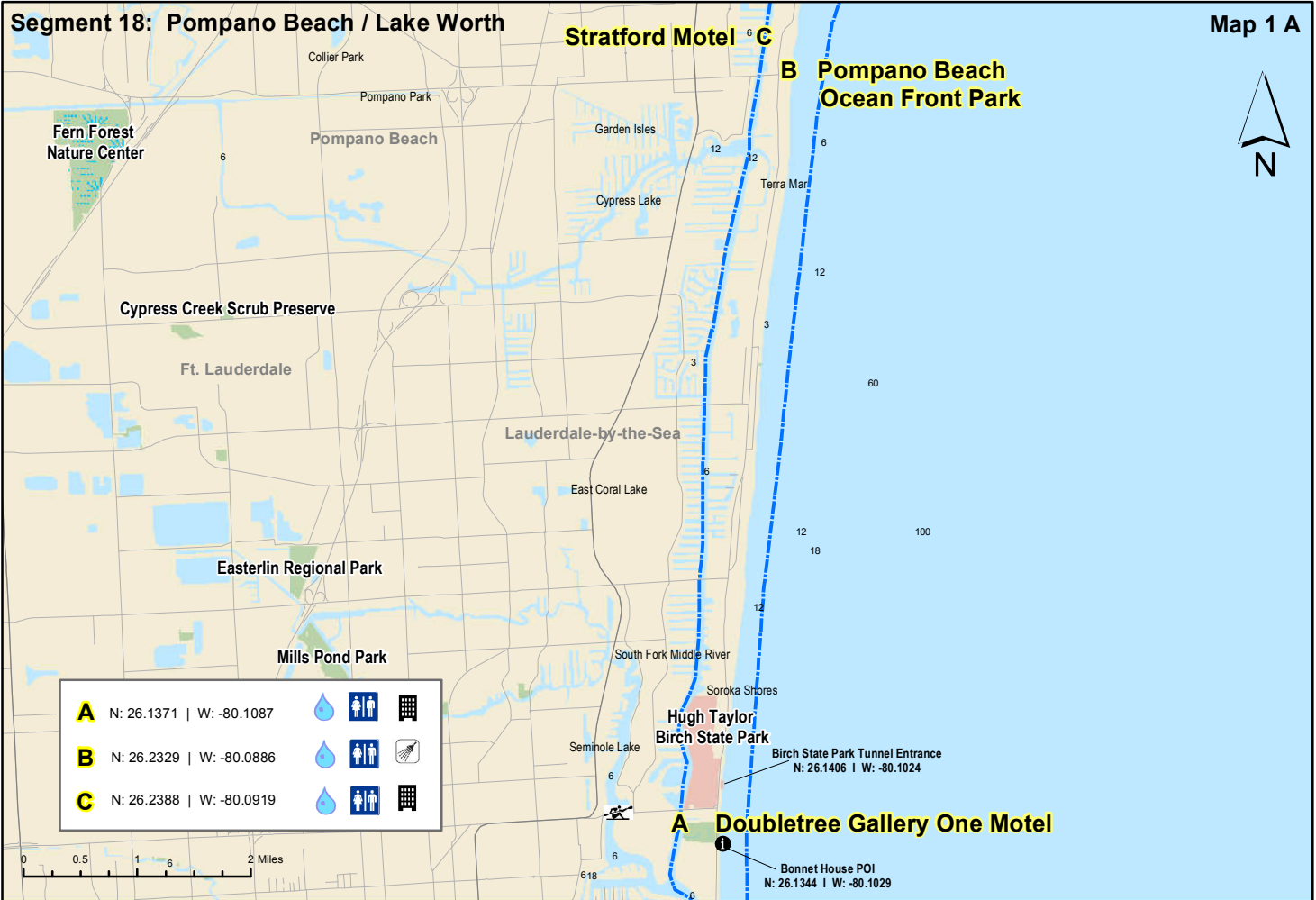
Segment 18: Pompano Beach / Lake Worth

Map 1 B



Segment 18: Pompano Beach / Lake Worth

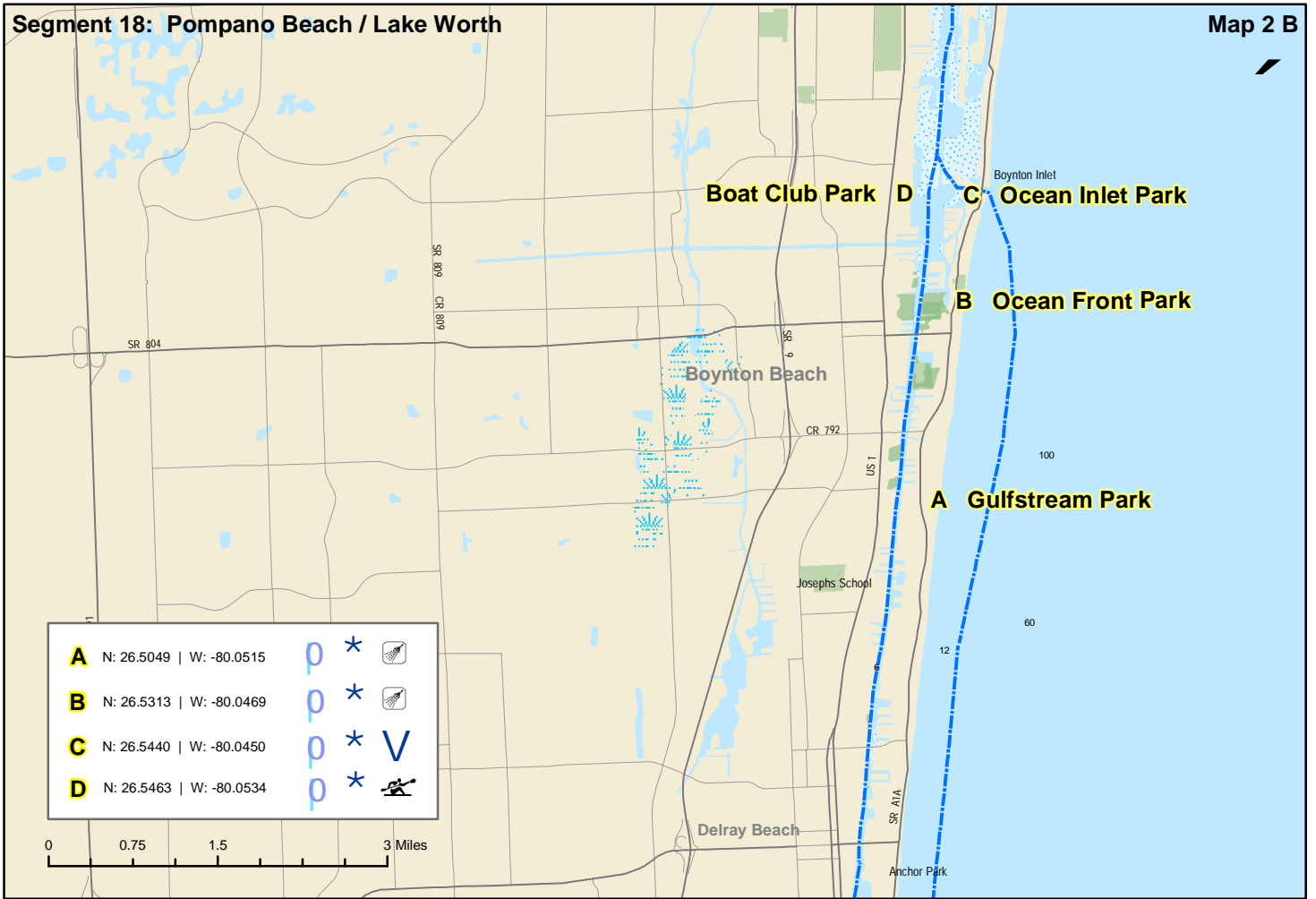
Map 1 A





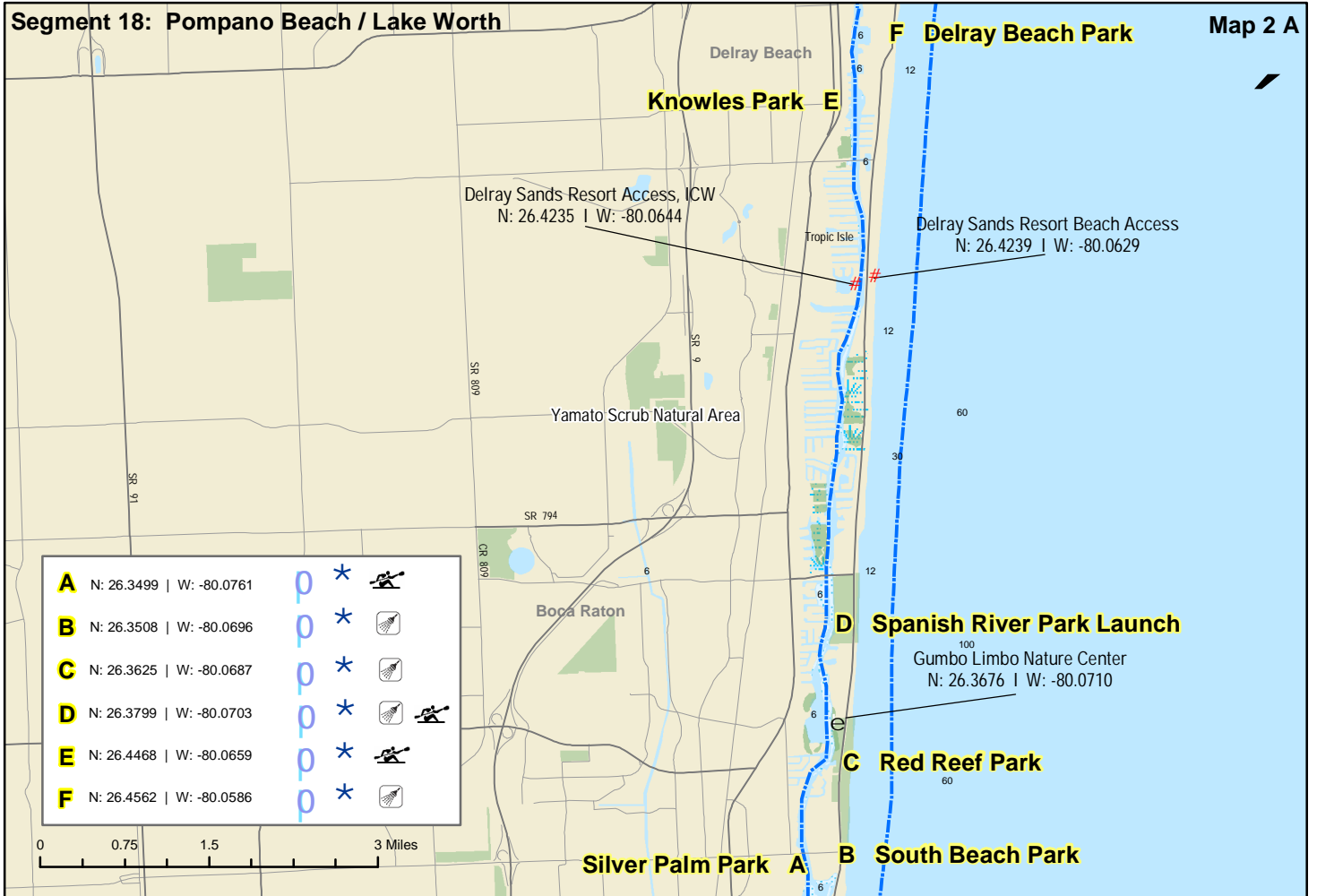
Segment 18: Pompano Beach / Lake Worth

Map 2 B



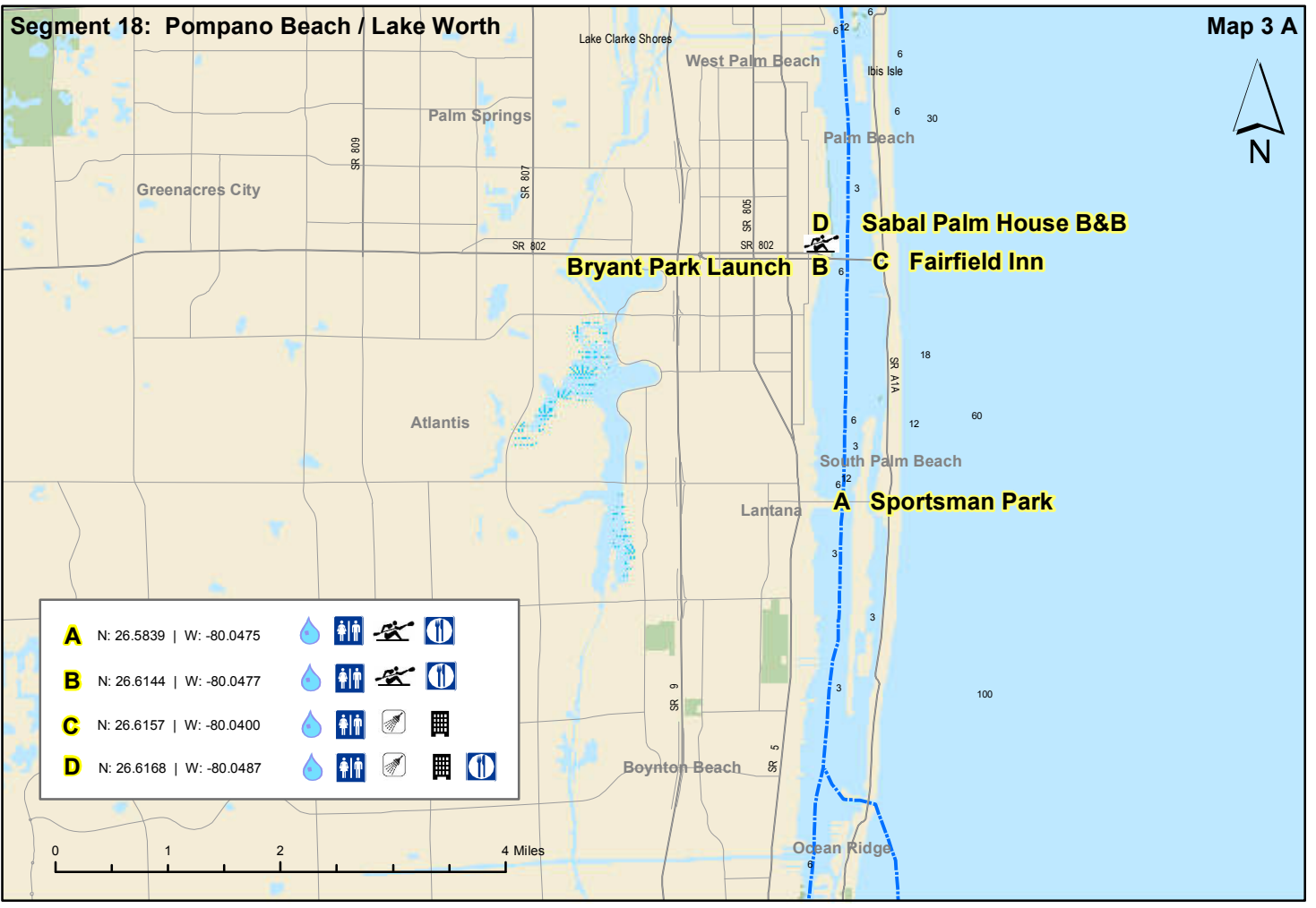
Segment 18: Pompano Beach / Lake Worth

















Map 2 A



Segment 18: Pompano Beach / Lake Worth

Map 3 A



<b>A</b>	N: 26.5839   W: -80.0475				
<b>B</b>	N: 26.6144   W: -80.0477				
<b>C</b>	N: 26.6157   W: -80.0400				
<b>D</b>	N: 26.6168   W: -80.0487				



Stuart

Jupiter Island

MARTIN

Map 2 - B

# Florida Circumnavigational Saltwater Paddling Trail Segment 19

## Palm Beach / Loxahatchee

Jupiter

Map 2 - A

Juno Beach

Map 1 - B

West Palm Beach

Riviera Beach

PALM BEACH









Map 1 - A

Palm Beach

Lake Worth

Lantana

Boynton Beach

-  Drinking Water
-  Camping
-  Kayak Launch
-  Shower Facility
-  Restroom
-  Restaurant
-  Grocery Store
-  Point of Interest
-  Hotel / Motel

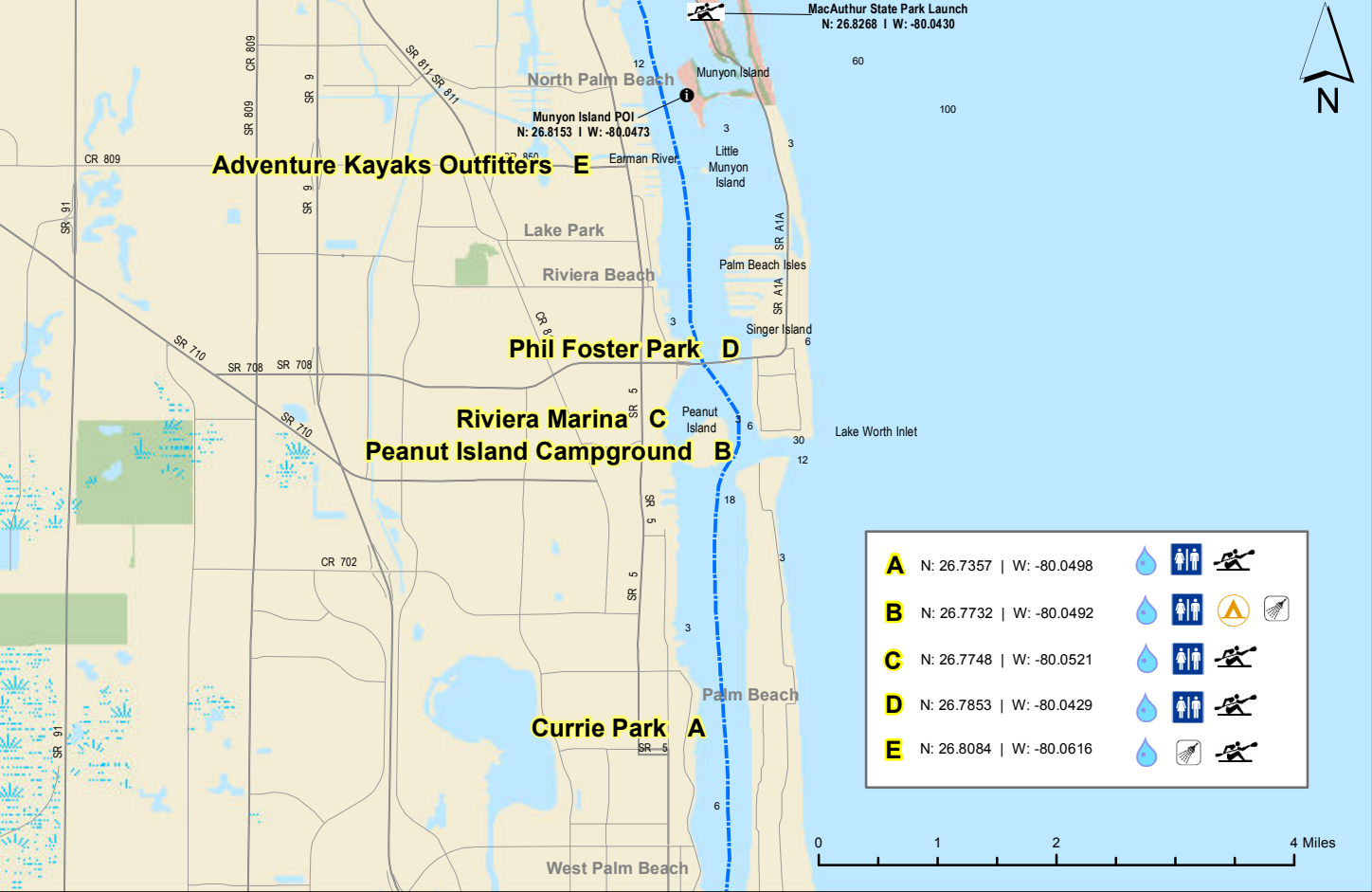
*Disclaimer: This guide is intended as an aid to navigation only. A Global Positioning System (GPS) unit is required, and persons are encouraged to supplement these maps with NOAA charts or other maps.*



Segment 19: Palm Beach / Loxahatchee

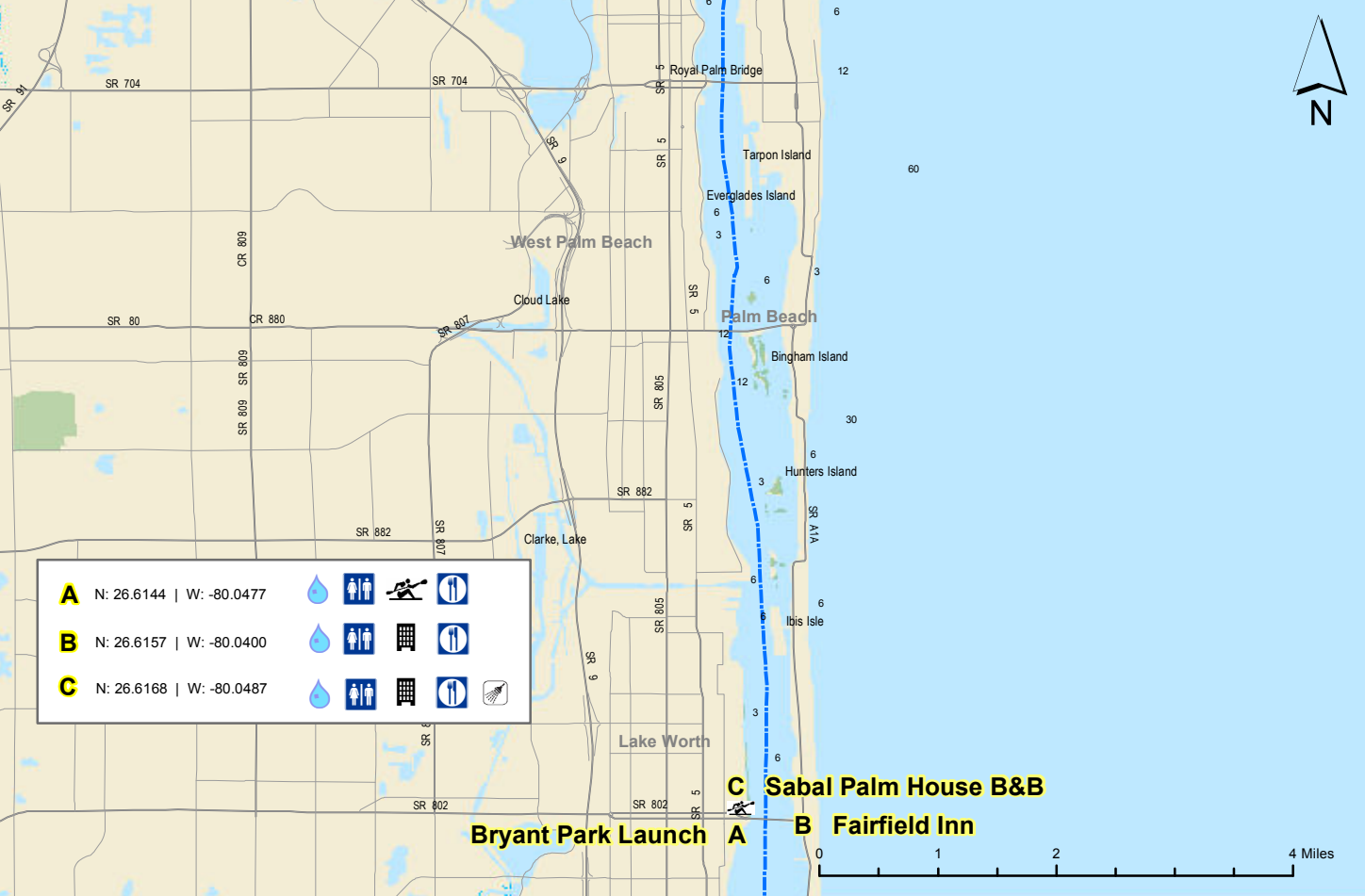
John D. MacArthur Beach State Park

Map 1 B



Segment 19: Palm Beach / Loxahatchee

Map 1 A



Segment 19: Palm Beach / Loxahatchee

Map 2 B



Segment 19: Palm Beach / Loxahatchee

Map 2 A





ST. LUCIE

MARTIN

PALM BEACH

Map 3 - B

Map 3 - A










Map 2 - B

Map 2 - A

Map 1 - A

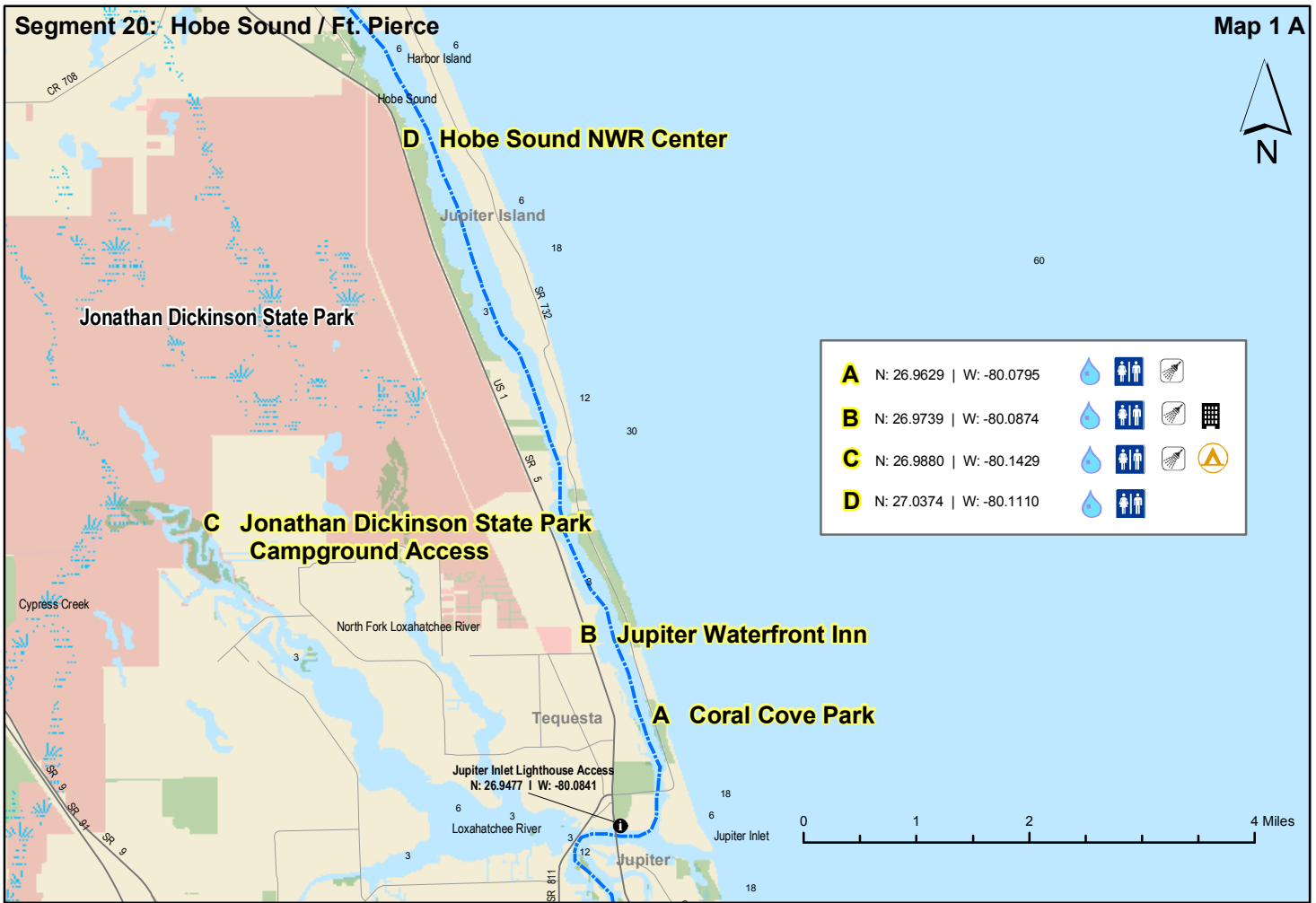
# Florida Circumnavigational Saltwater Paddling Trail Segment 20

## Hobe Sound / Ft. Pierce

- |  |                   |
|--|-------------------|
|   | Drinking Water    |
|   | Camping           |
|   | Kayak Launch      |
|   | Shower Facility   |
|   | Restroom          |
|   | Restaurant        |
|   | Grocery Store     |
|   | Point of Interest |
|  | Hotel / Motel     |

*Disclaimer: This guide is intended as an aid to navigation only. A Global Positioning System (GPS) unit is required, and persons are encouraged to supplement these maps with NOAA charts or other maps.*





<b>A</b>	N: 26.9629   W: -80.0795			
<b>B</b>	N: 26.9739   W: -80.0874			
<b>C</b>	N: 26.9880   W: -80.1429			
<b>D</b>	N: 27.0374   W: -80.1110			



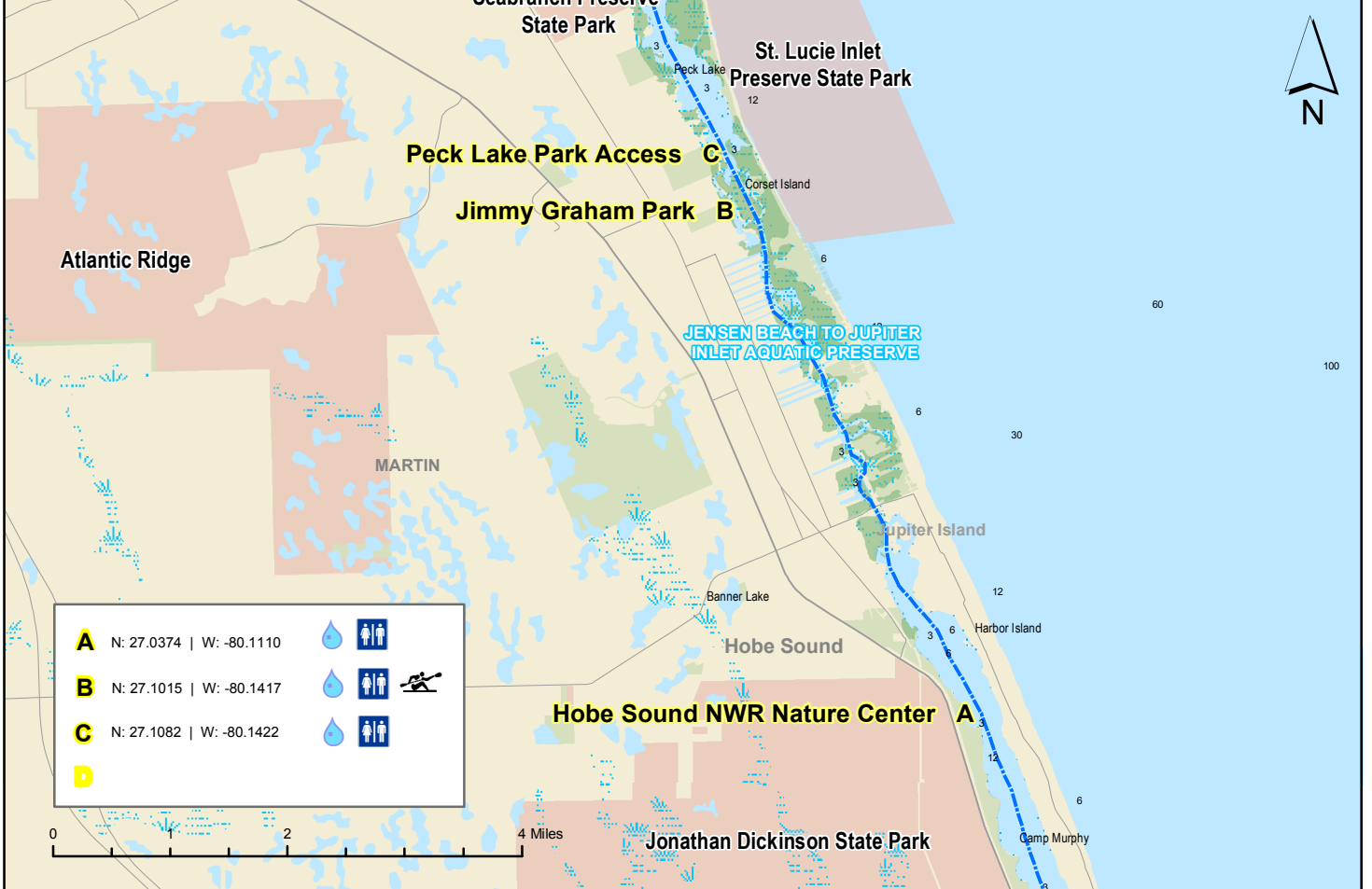
Segment 20: Hobe Sound / Ft. Pierce

Map 2 B



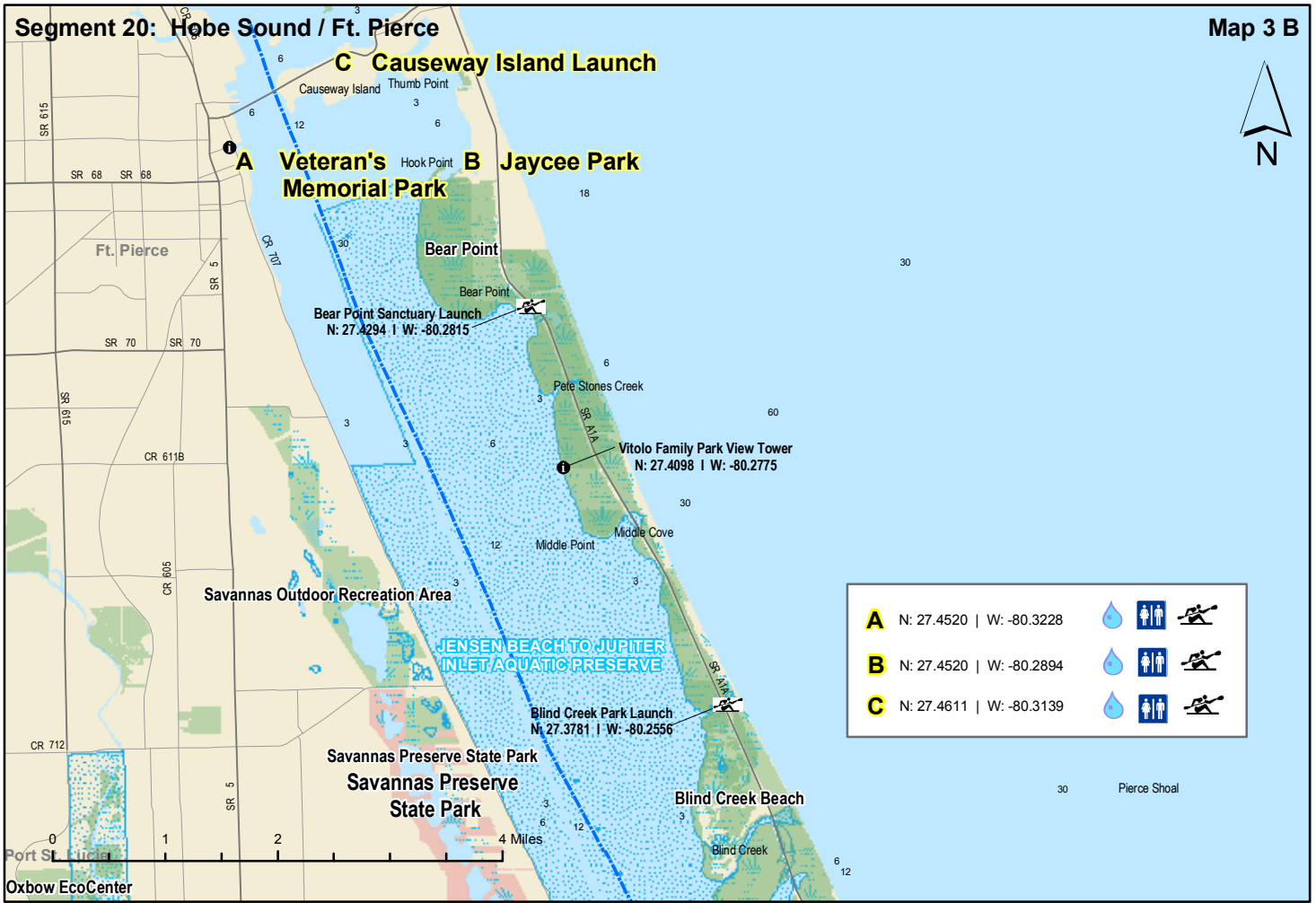
Segment 20: Hobe Sound / Ft. Pierce

Map 2 A



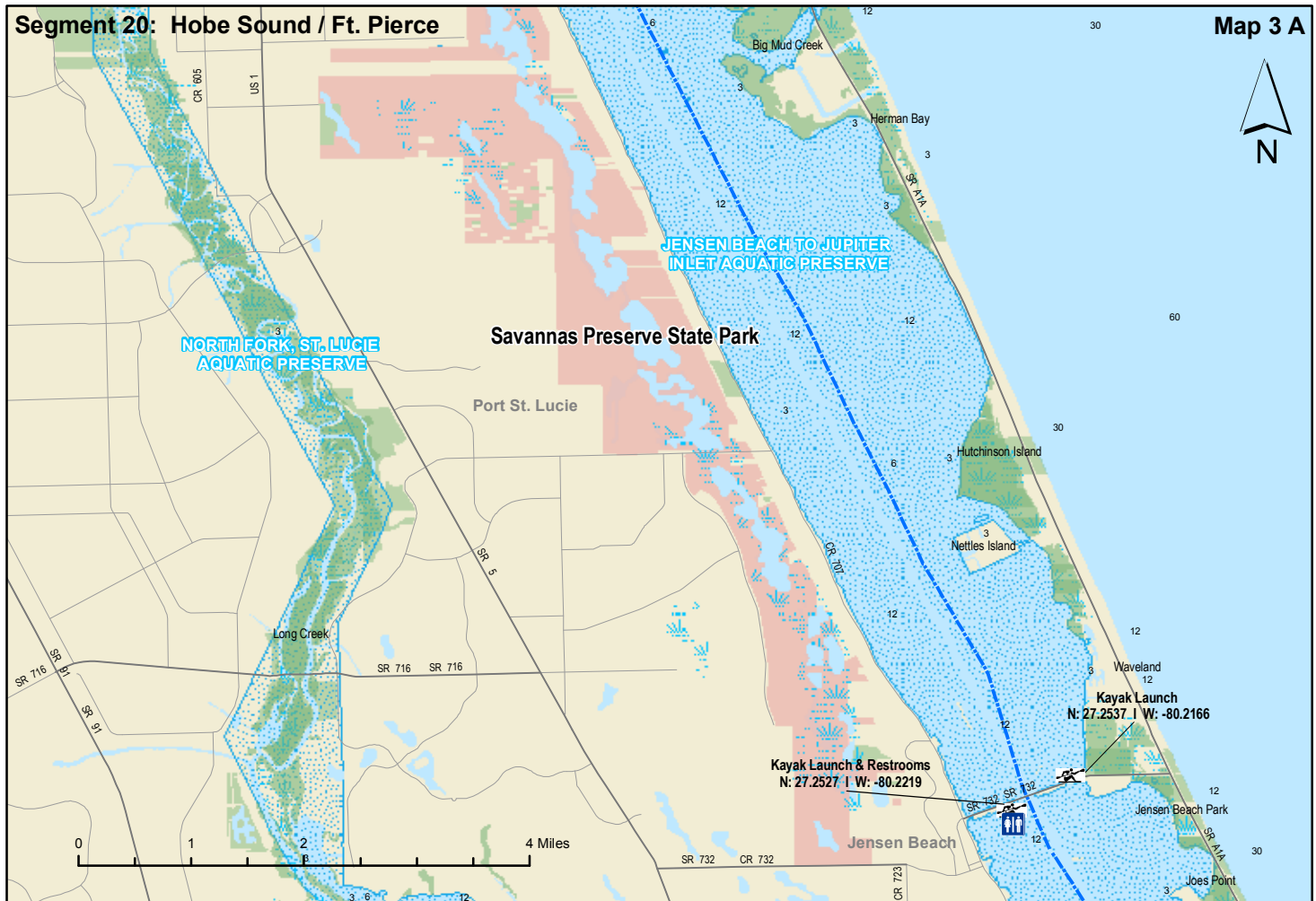
Segment 20: Hobe Sound / Ft. Pierce

Map 3 B



Segment 20: Hobe Sound / Ft. Pierce

Map 3 A

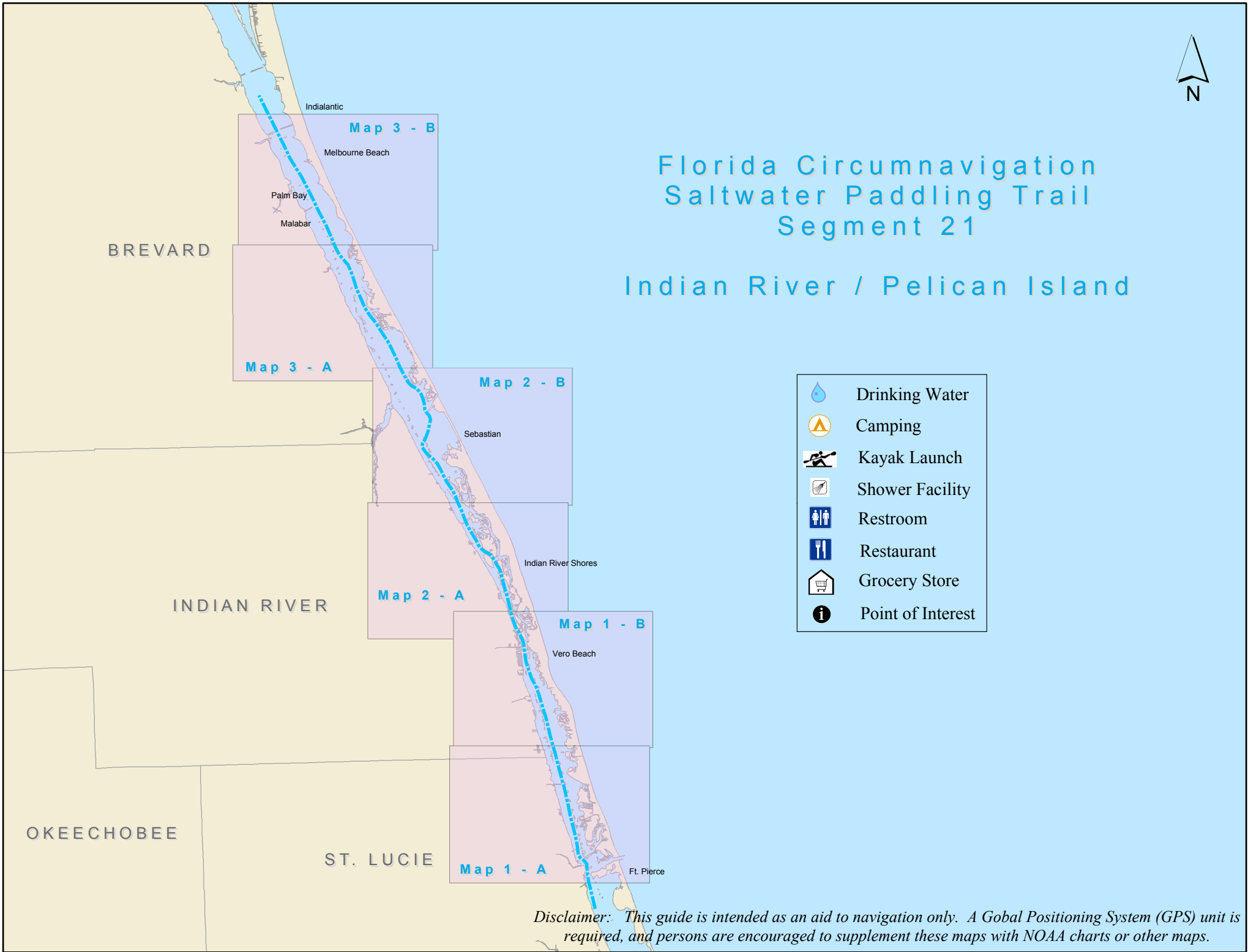






# Florida Circumnavigation Saltwater Paddling Trail Segment 21

## Indian River / Pelican Island



-  Drinking Water
-  Camping
-  Kayak Launch
-  Shower Facility
-  Restroom
-  Restaurant
-  Grocery Store
-  Point of Interest

*Disclaimer: This guide is intended as an aid to navigation only. A Global Positioning System (GPS) unit is required, and persons are encouraged to supplement these maps with NOAA charts or other maps.*

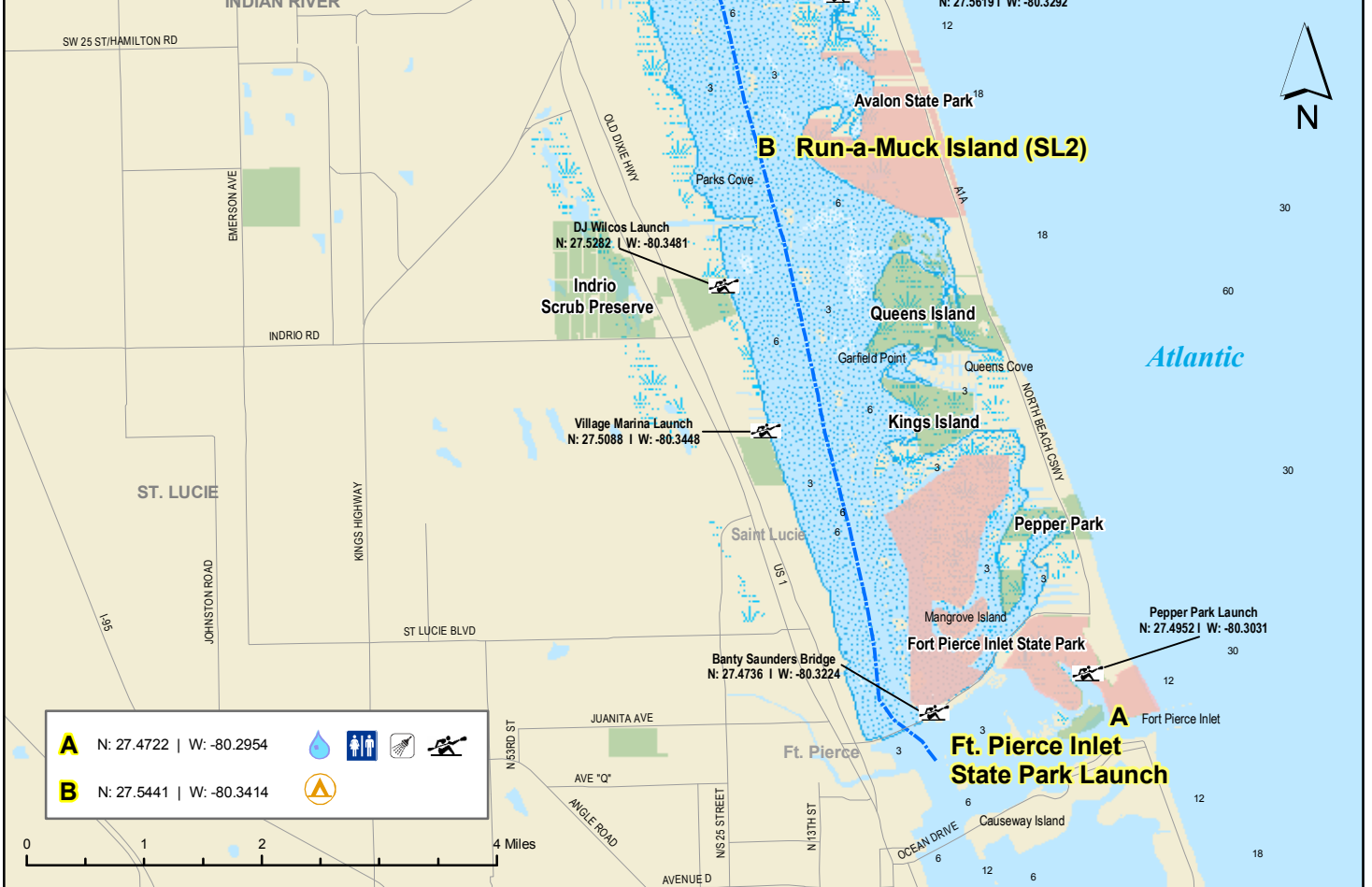
Segment 21: Indian River / Pelican Island

Map 1 B



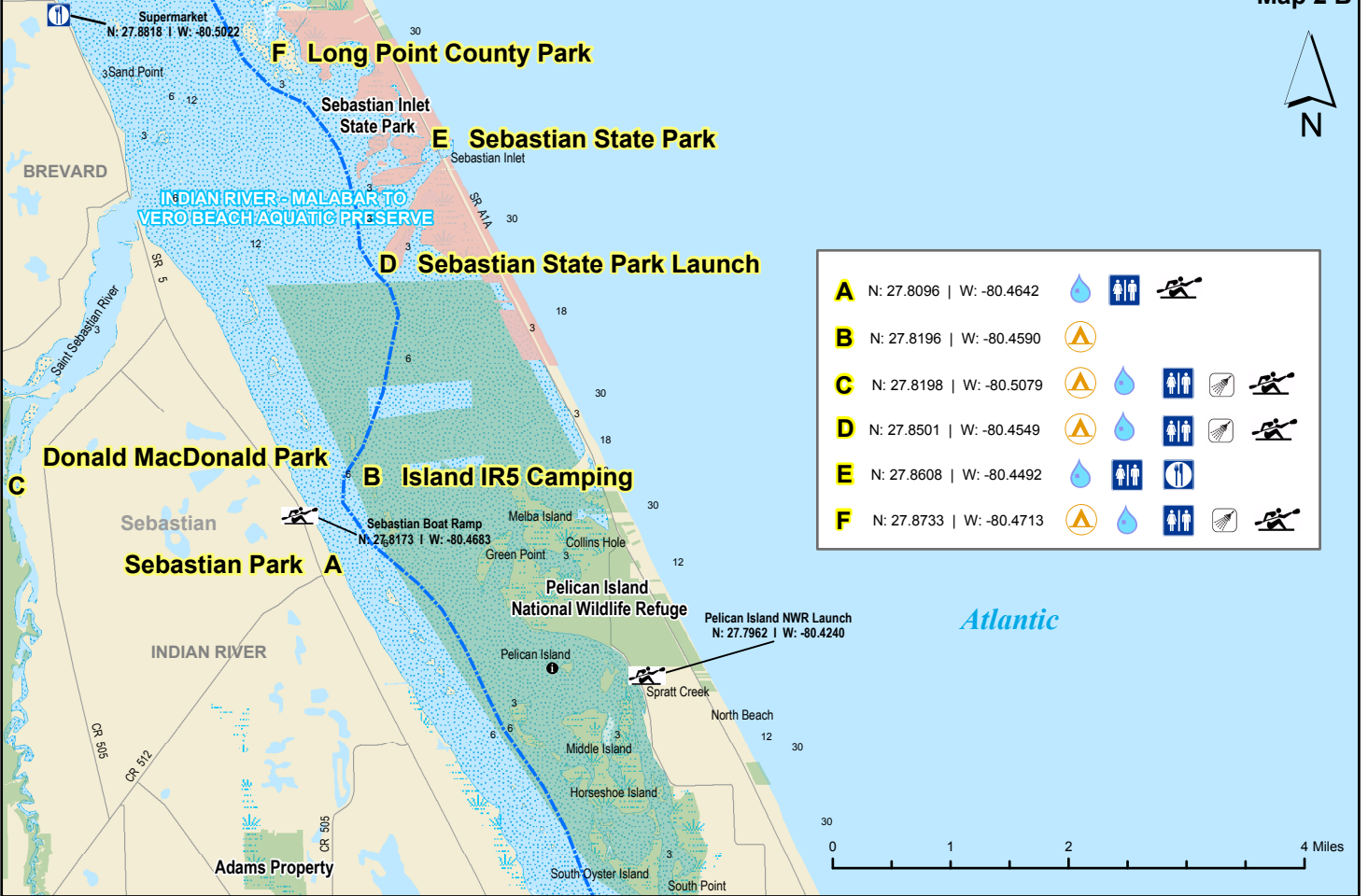
Segment 21: Indian River / Pelican Island

Map 1 A



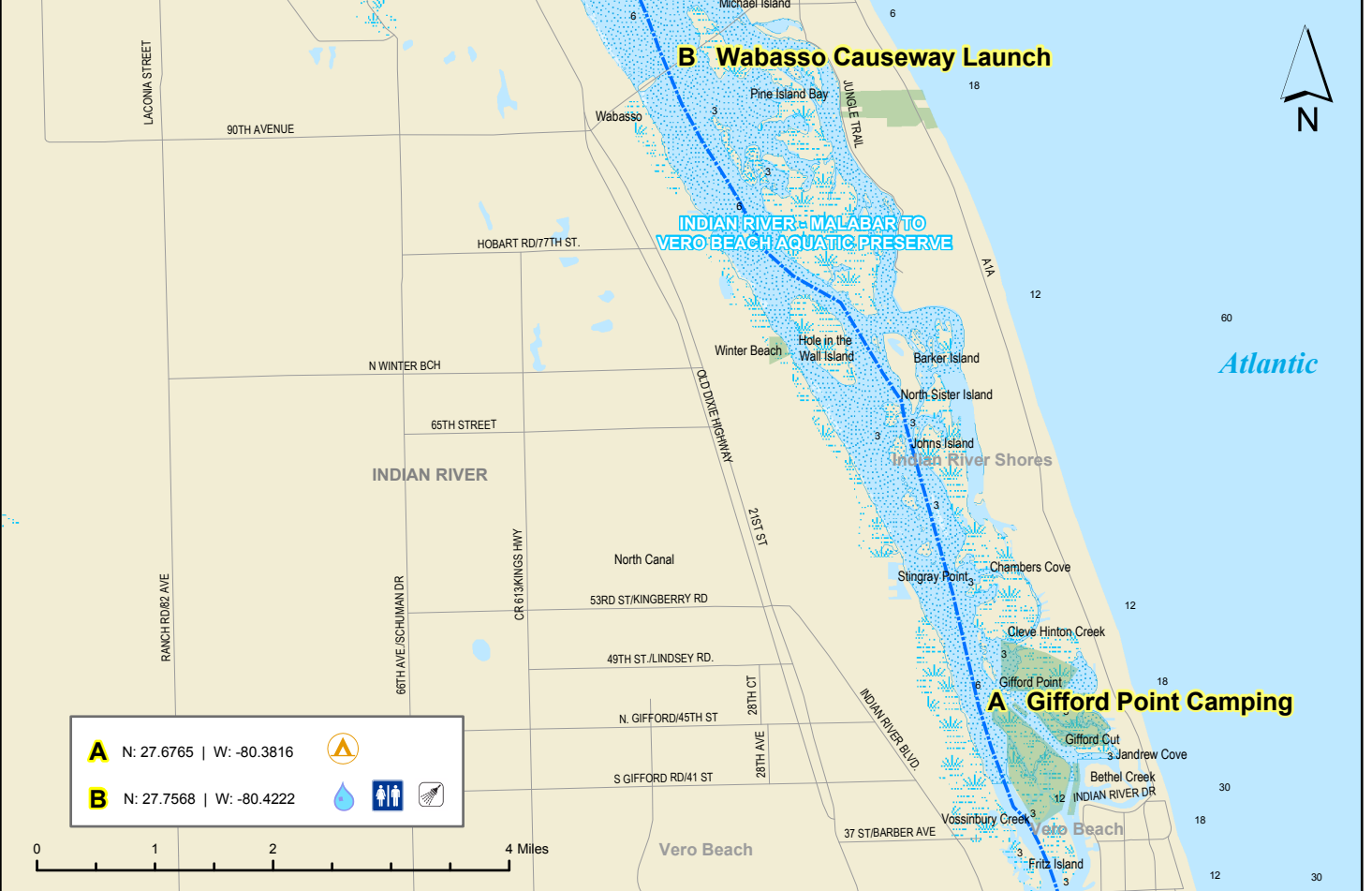
Segment 21: Indian River / Pelican Island

Map 2 B



Segment 21: Indian River / Pelican Island

Map 2 A





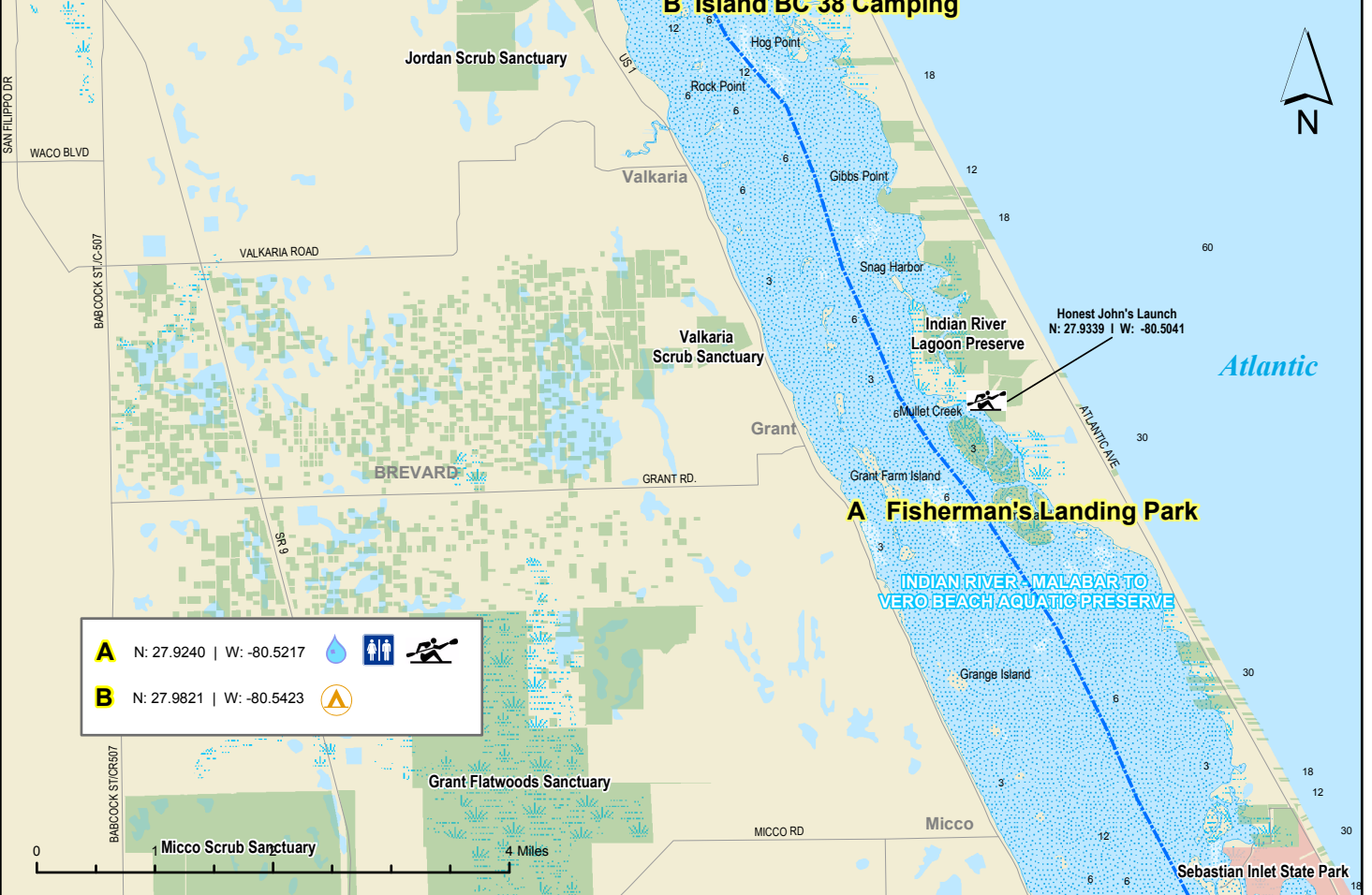
Segment 21: Indian River / Pelican Island

Map 3 B



Segment 21: Indian River / Pelican Island

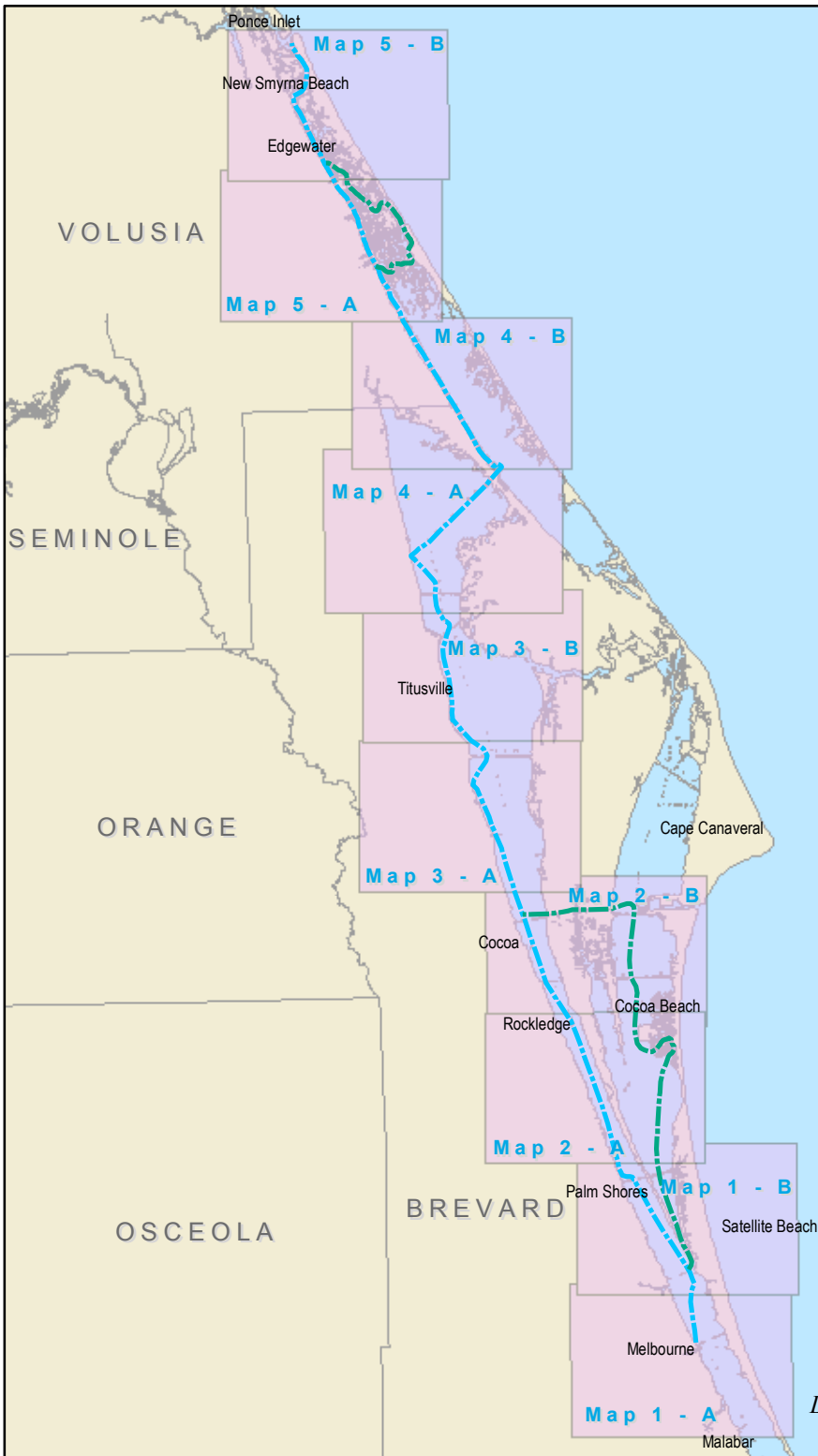
Map 3 A





# Florida Circumnavigation Saltwater Paddling Trail Segment 22

## Space Coast Saltwater Paddling Trail

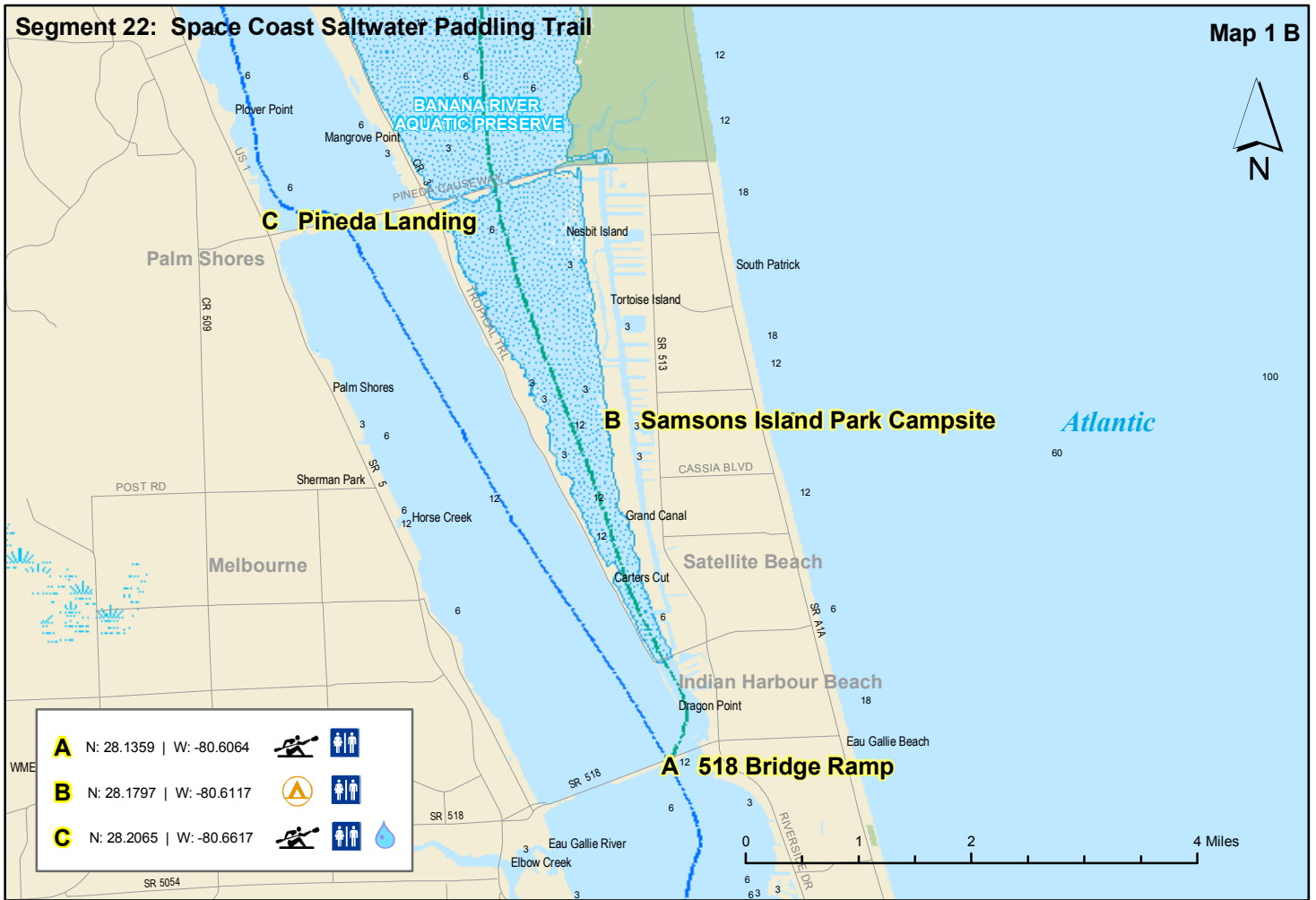


-  Drinking Water
-  Camping
-  Kayak Launch
-  Shower Facility
-  Restroom
-  Restaurant
-  Grocery Store
-  Point of Interest

*Disclaimer: This guide is intended as an aid to navigation only. A Global Positioning System (GPS) unit is required, and persons are encouraged to supplement these maps with NOAA charts or other maps.*

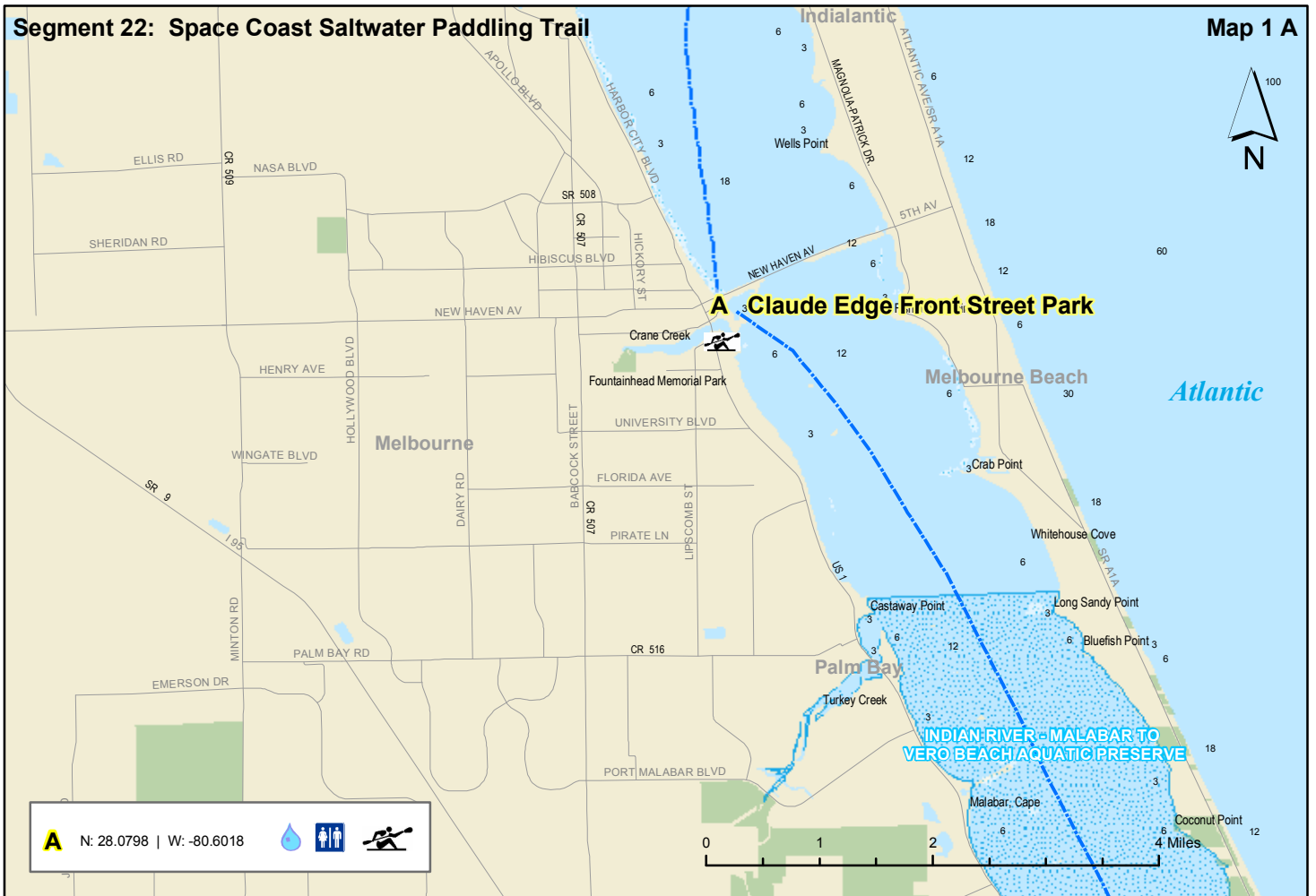
# Segment 22: Space Coast Saltwater Paddling Trail

Map 1 B

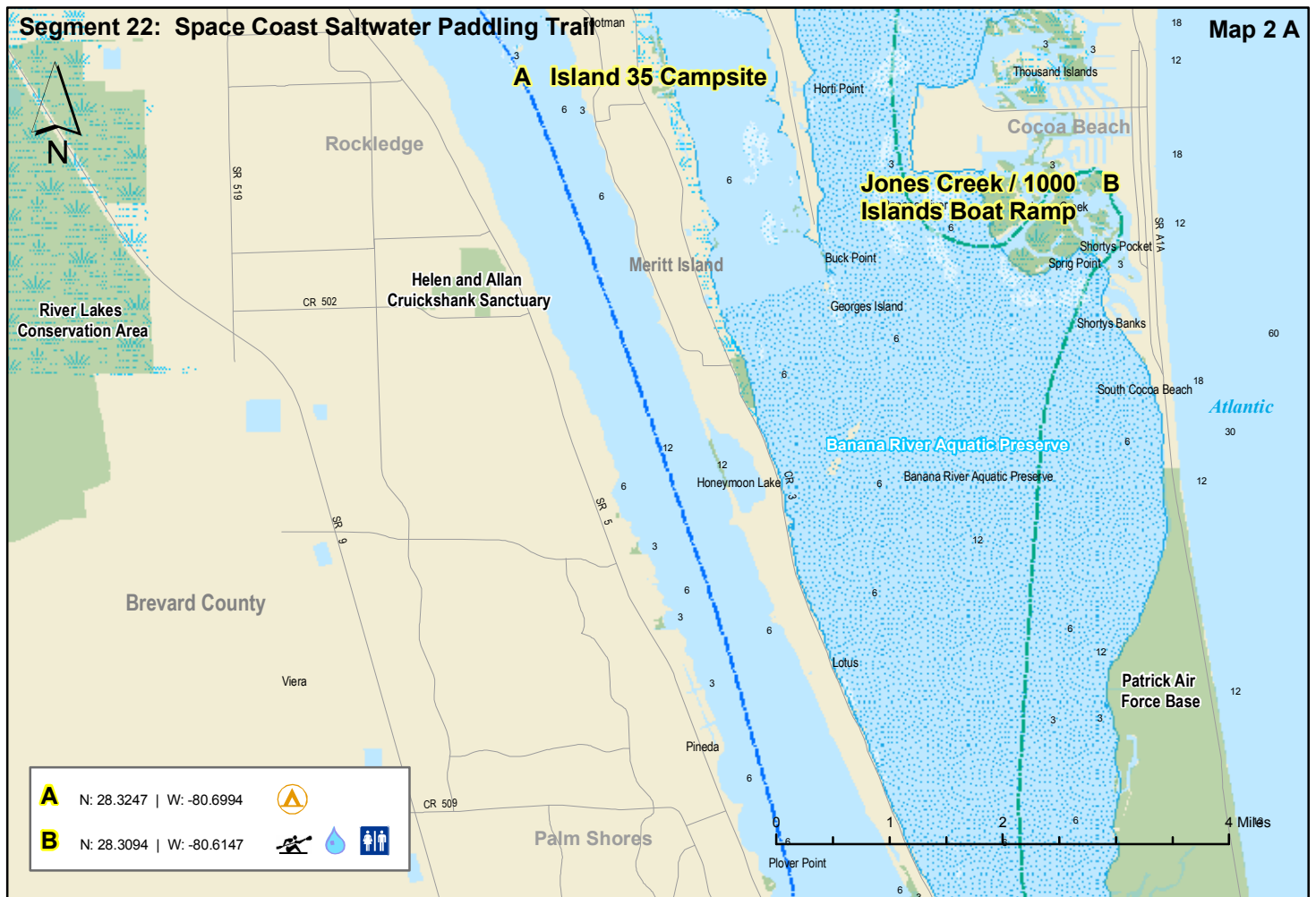
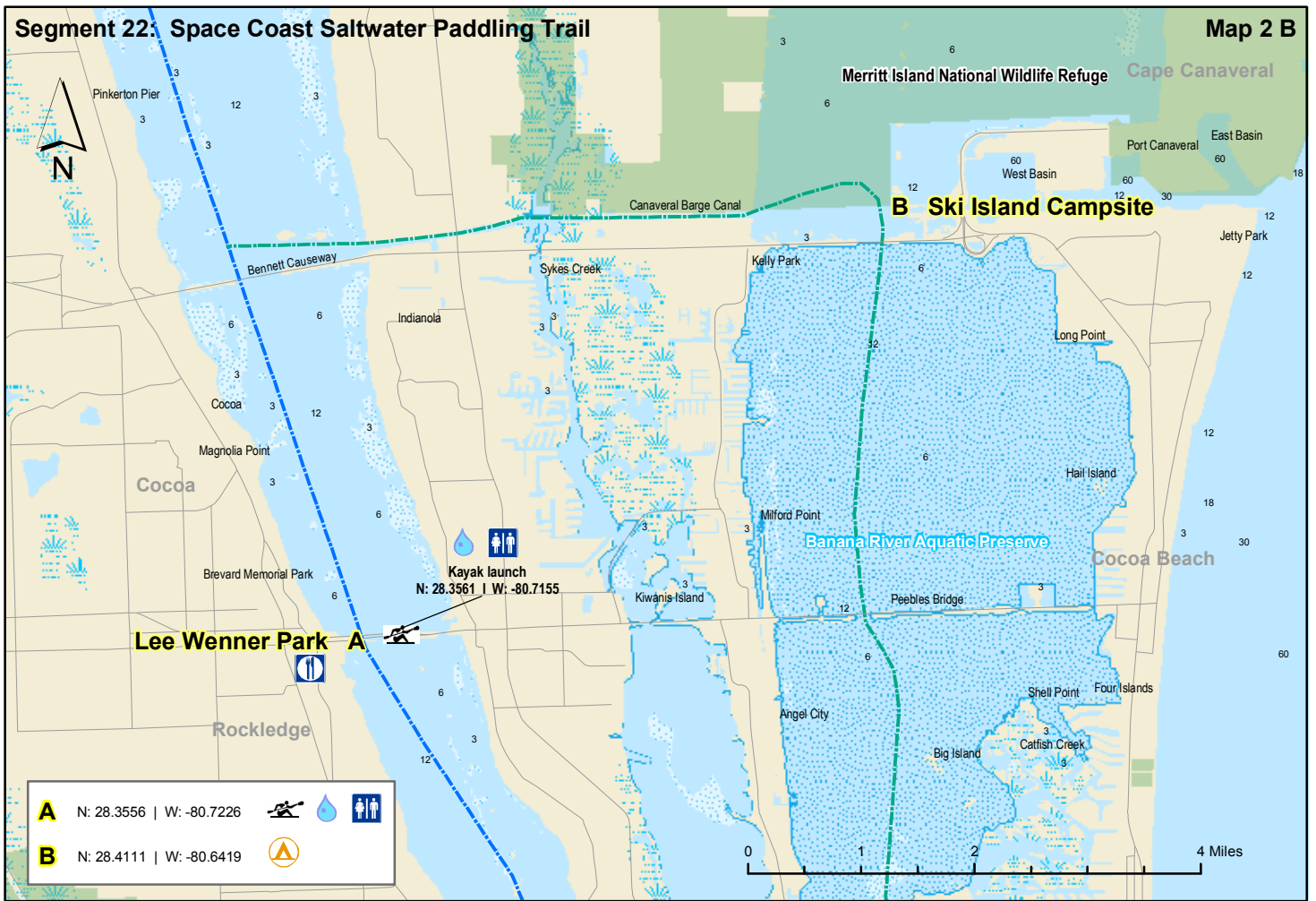


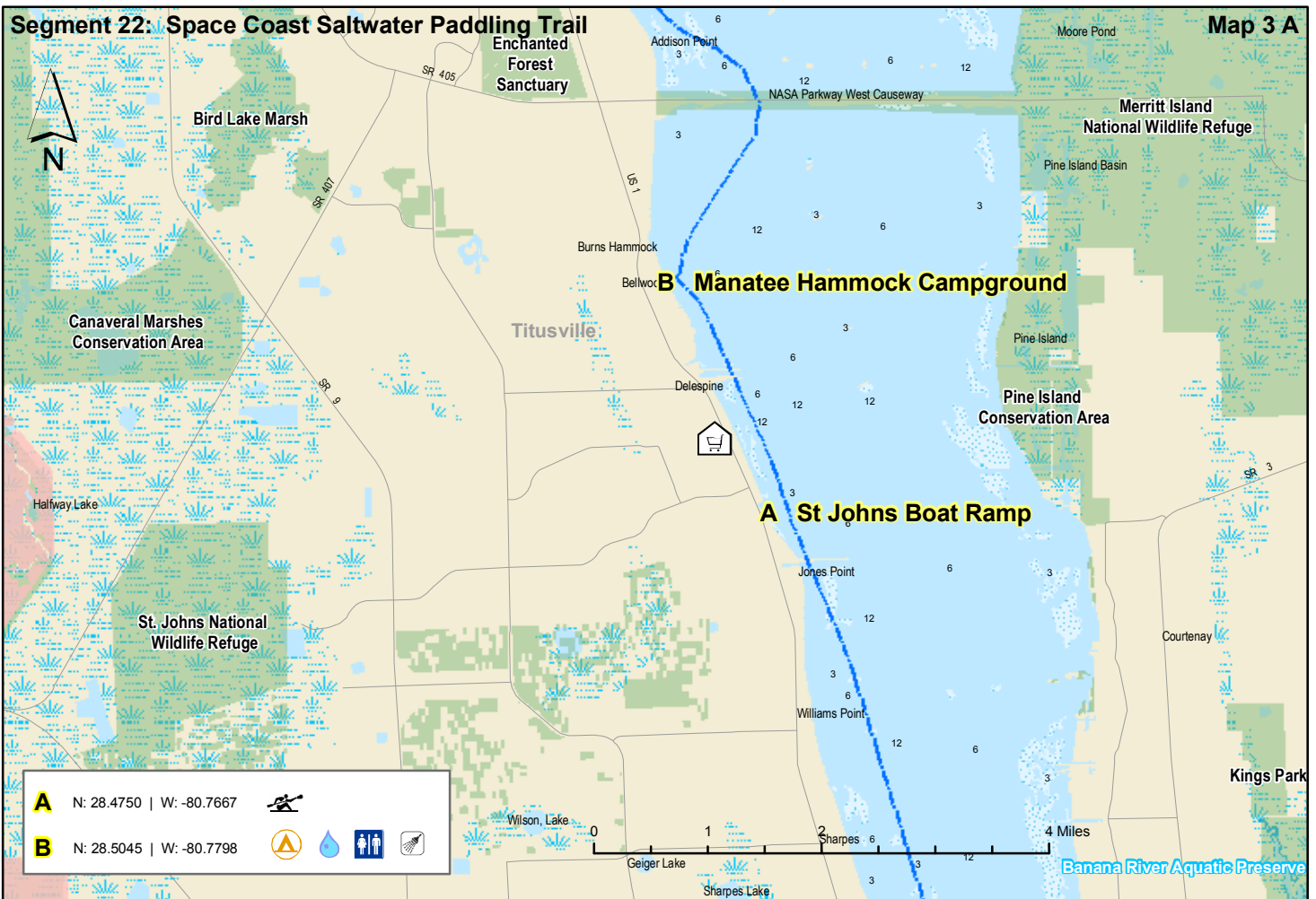
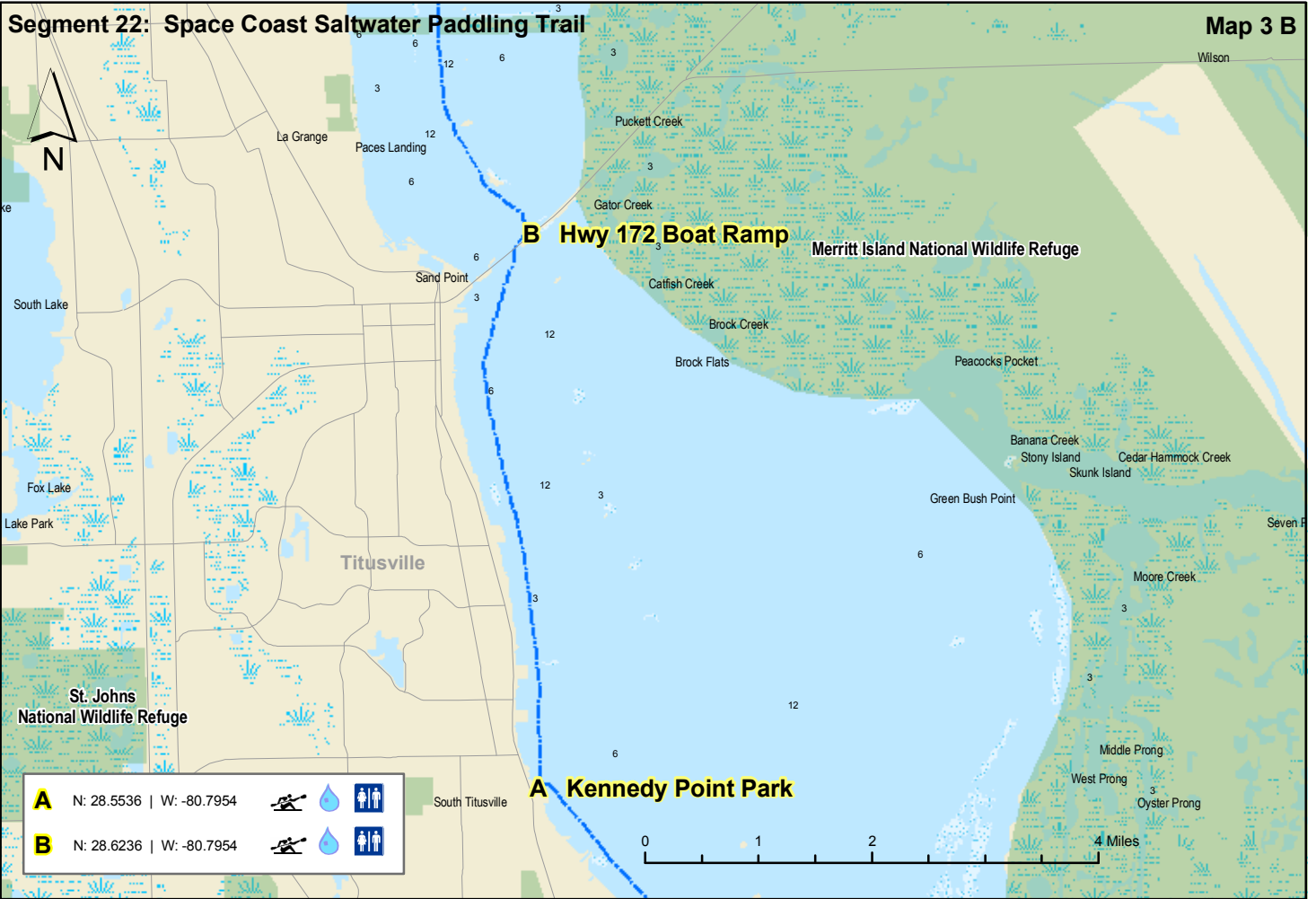
# Segment 22: Space Coast Saltwater Paddling Trail

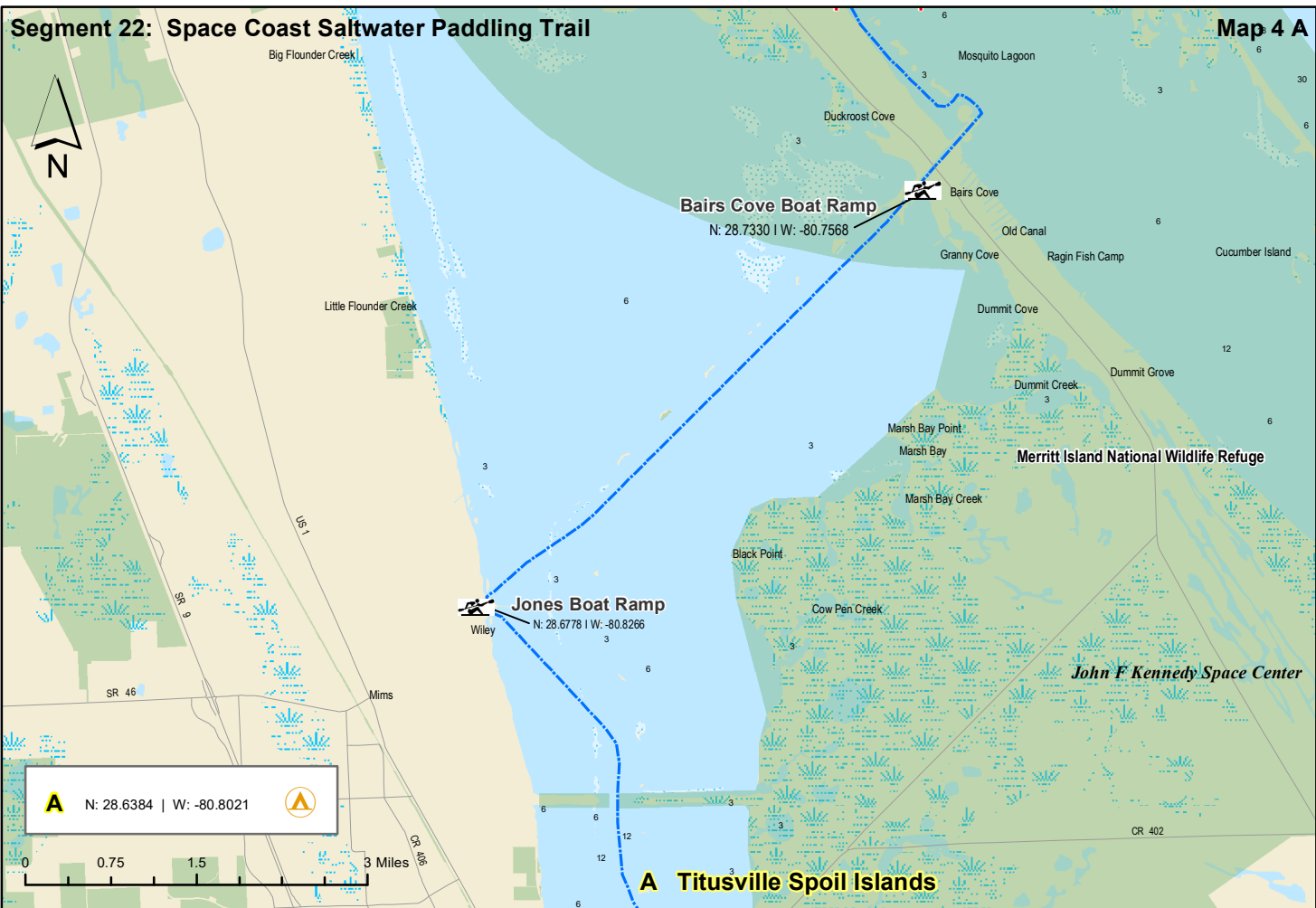
Map 1 A









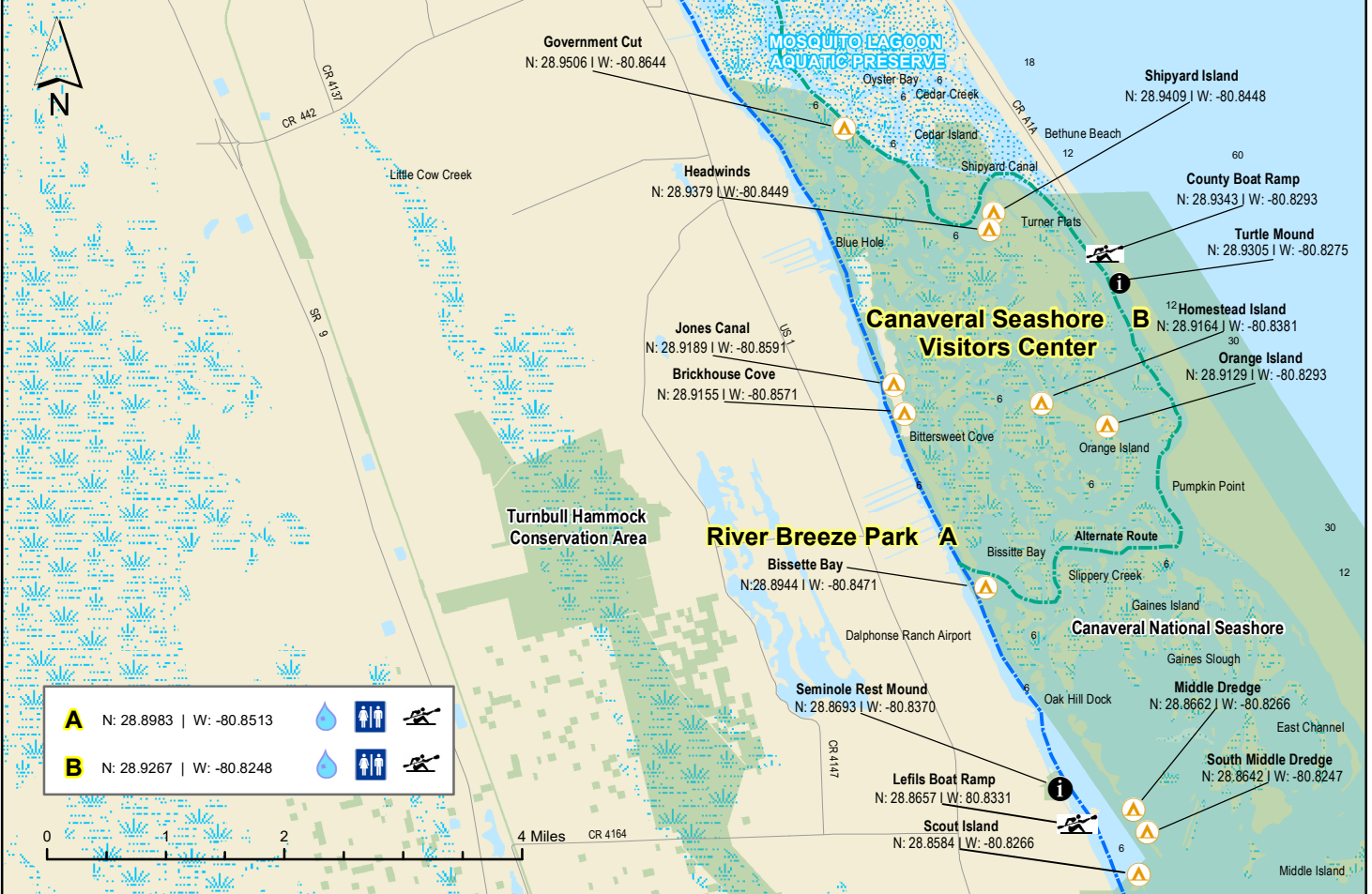




# Segment 22: Space Coast Saltwater Paddling Trail



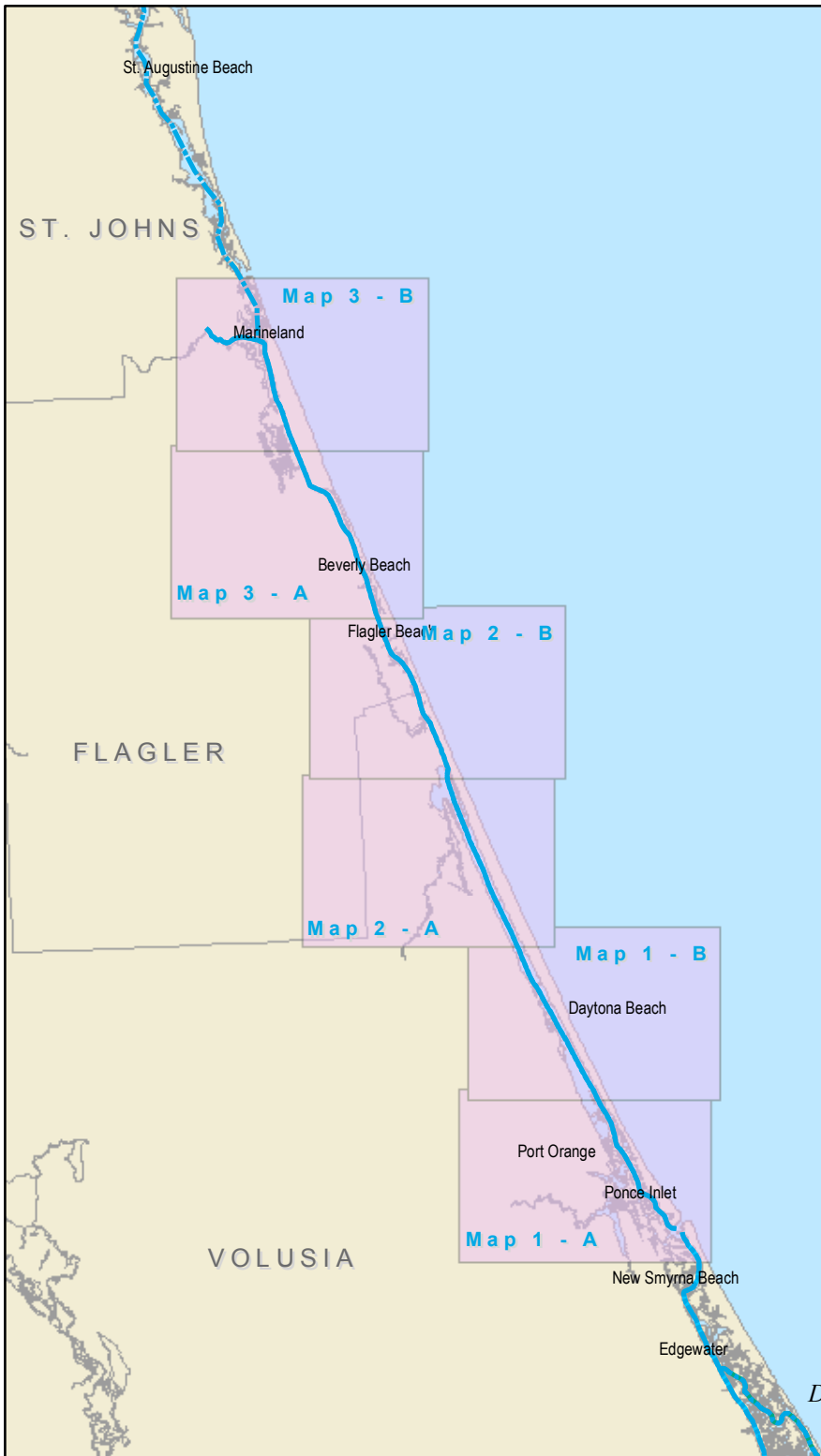
# Segment 22: Space Coast Saltwater Paddling Trail





# Florida Circumnavigation Saltwater Paddling Trail Segment 23

## Tomoka / Pellicer Saltwater Paddling Trail

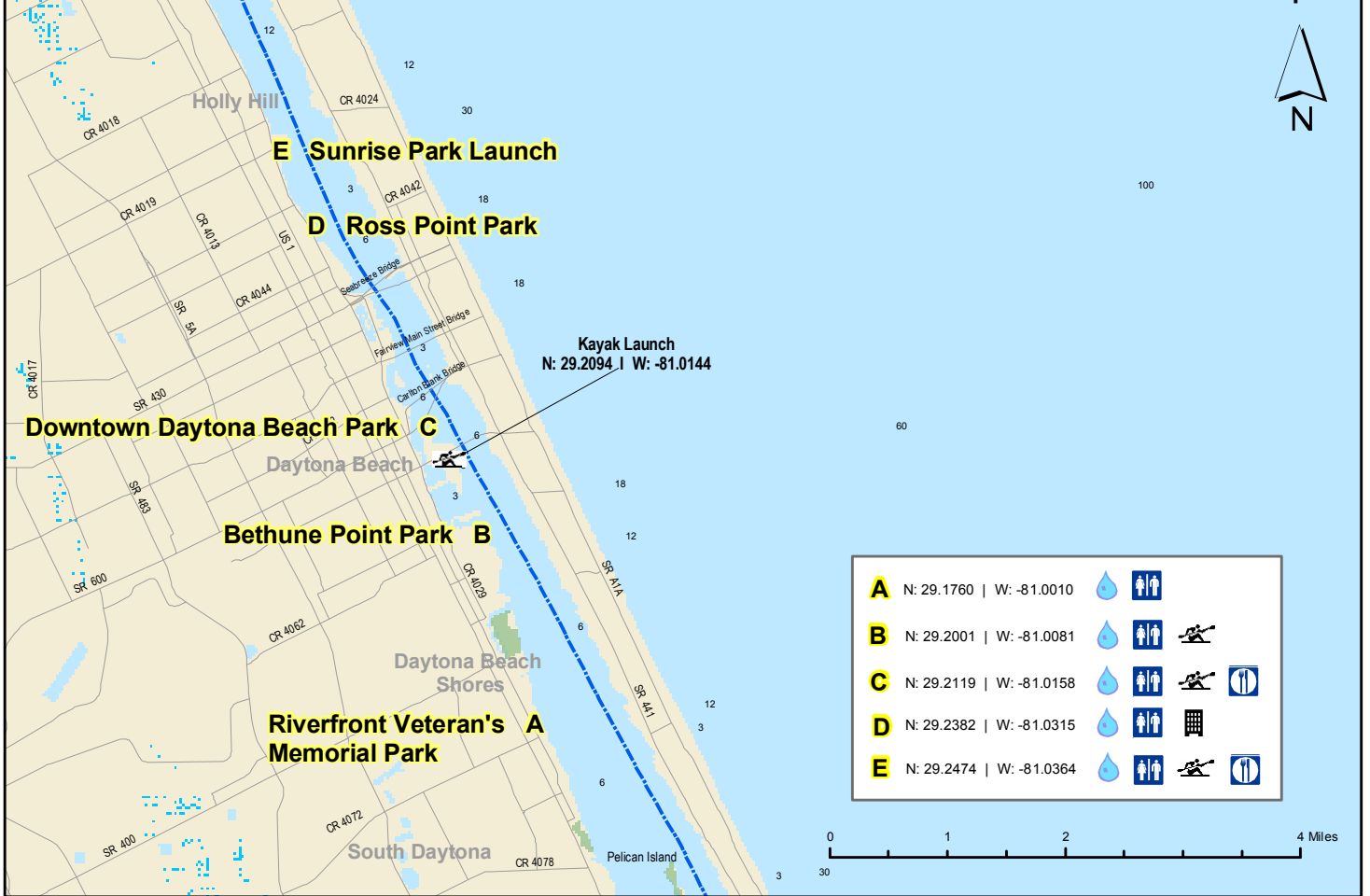


-  Drinking Water
-  Camping
-  Kayak Launch
-  Shower Facility
-  Restroom
-  Restaurant
-  Grocery Store
-  Point of Interest

*Disclaimer: This guide is intended as an aid to navigation only. A Global Positioning System (GPS) unit is required, and persons are encouraged to supplement these maps with NOAA charts or other maps.*

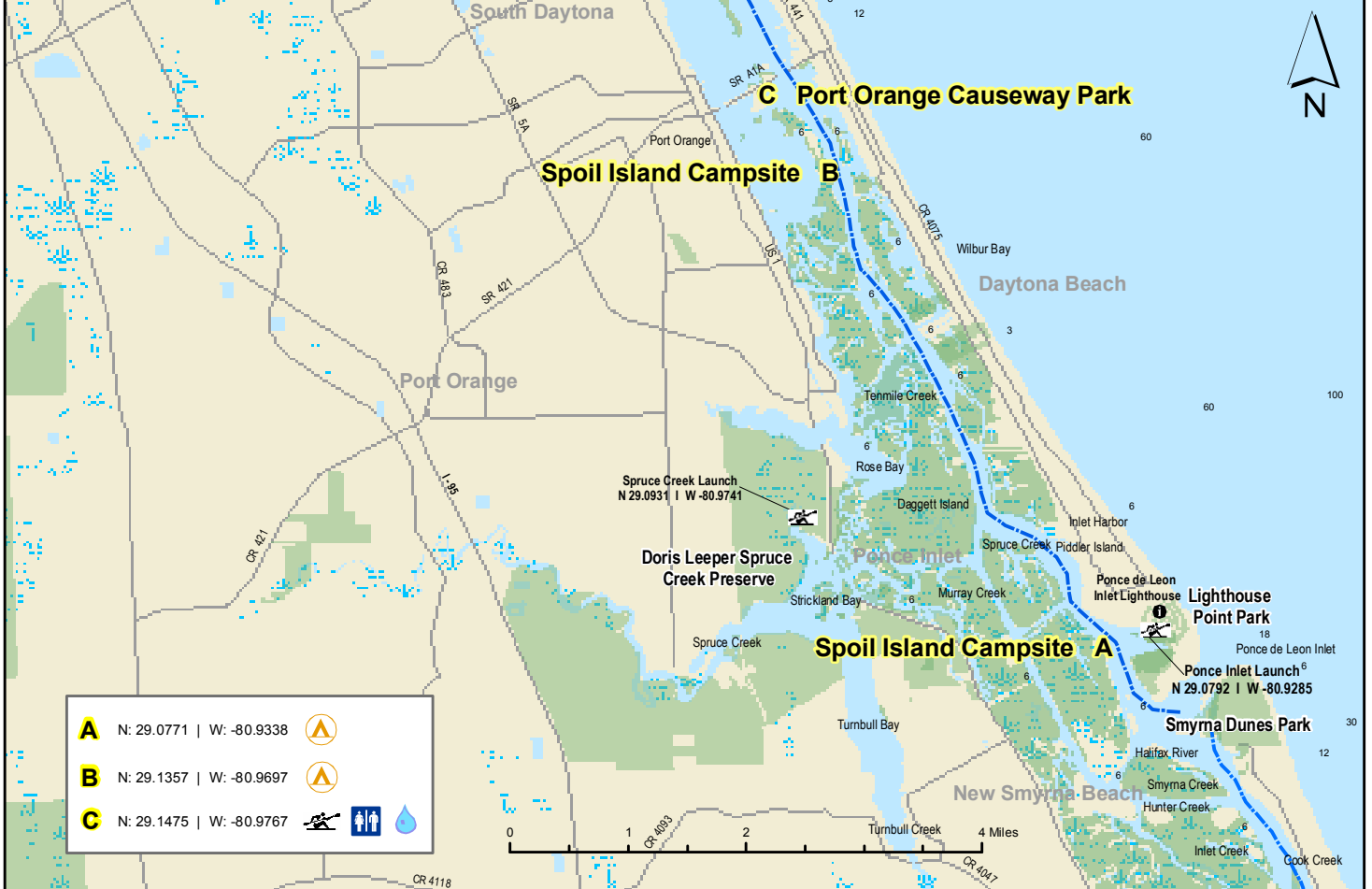
Segment 23: Tomoka / Pellicer

Map 1 B

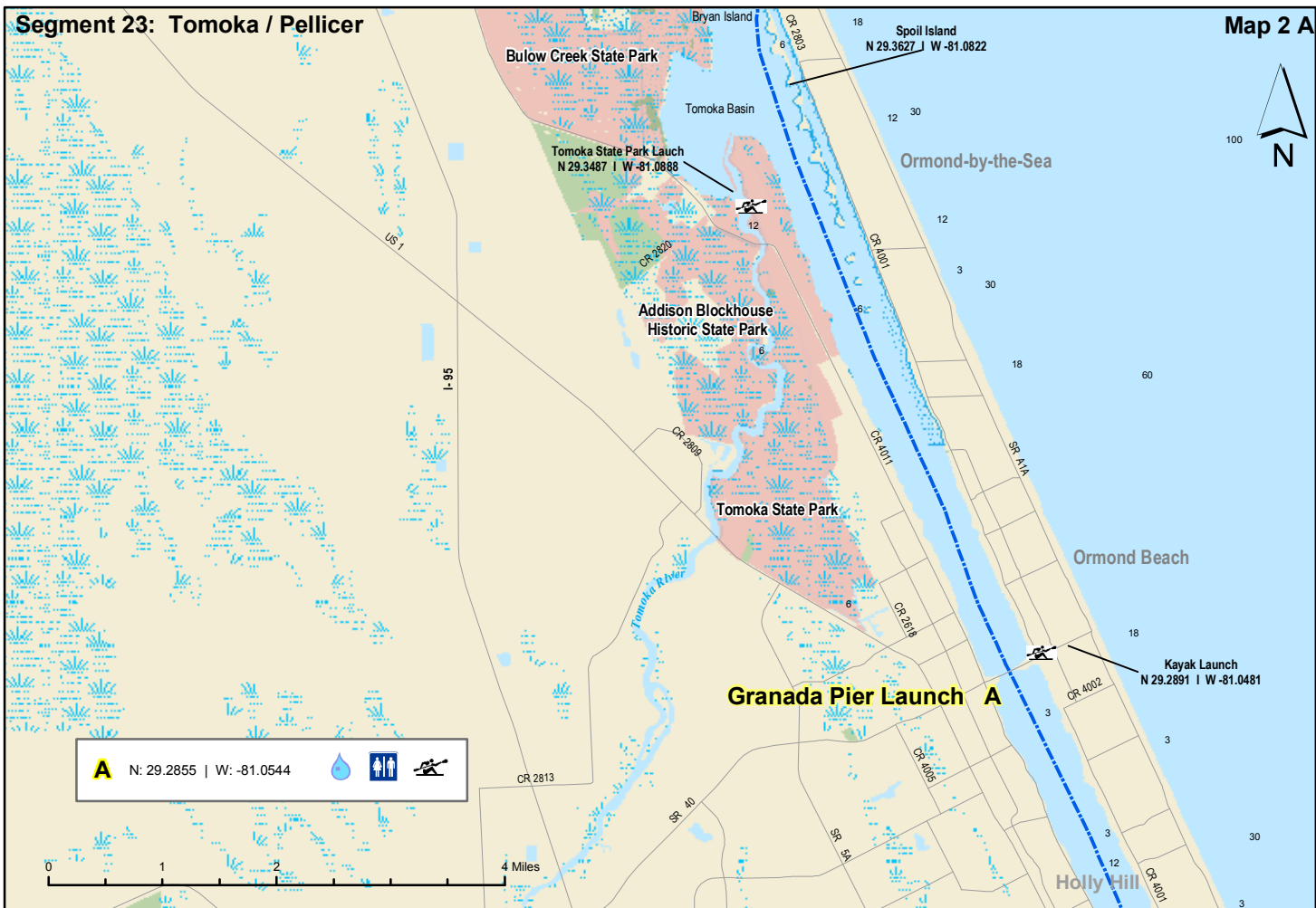
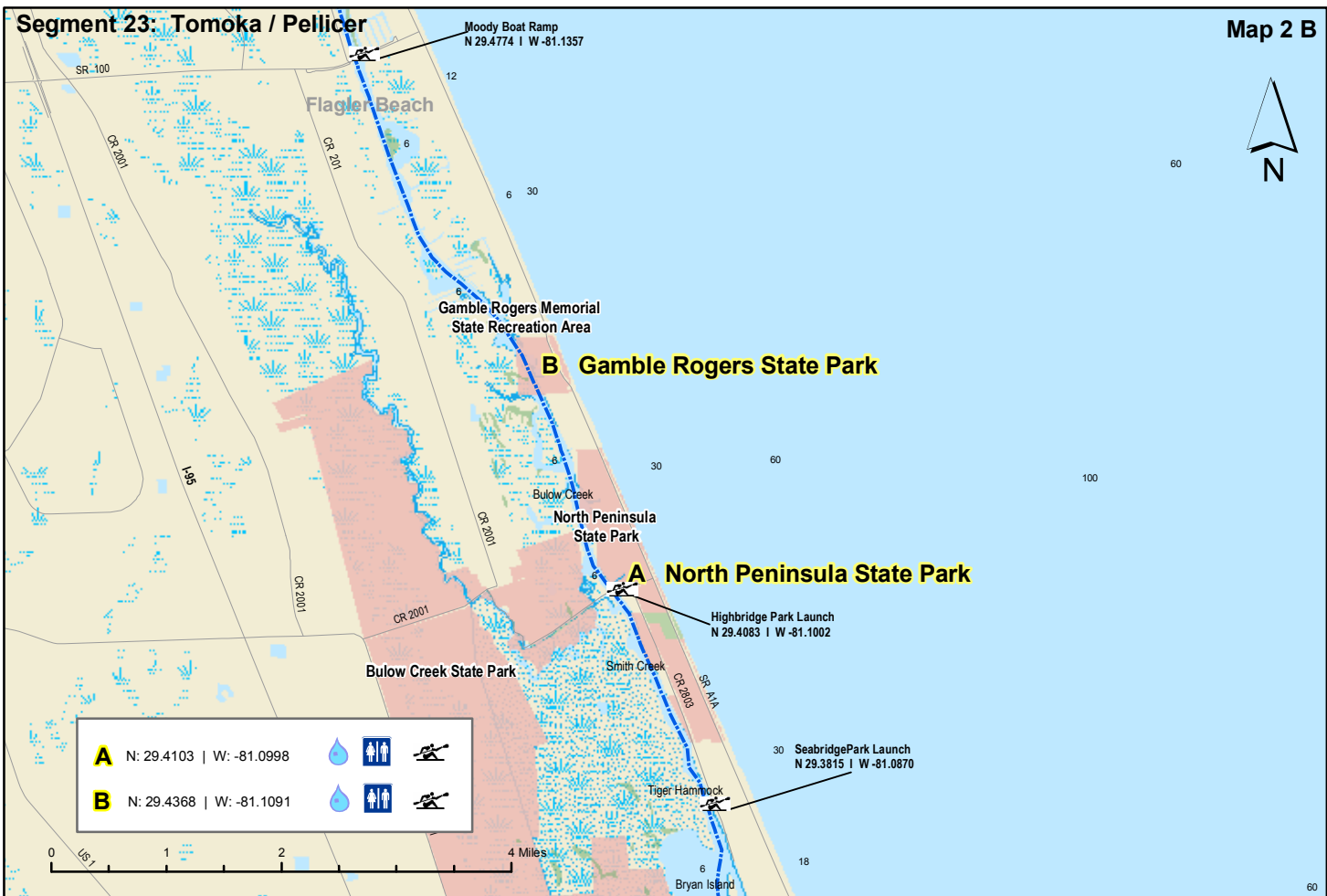


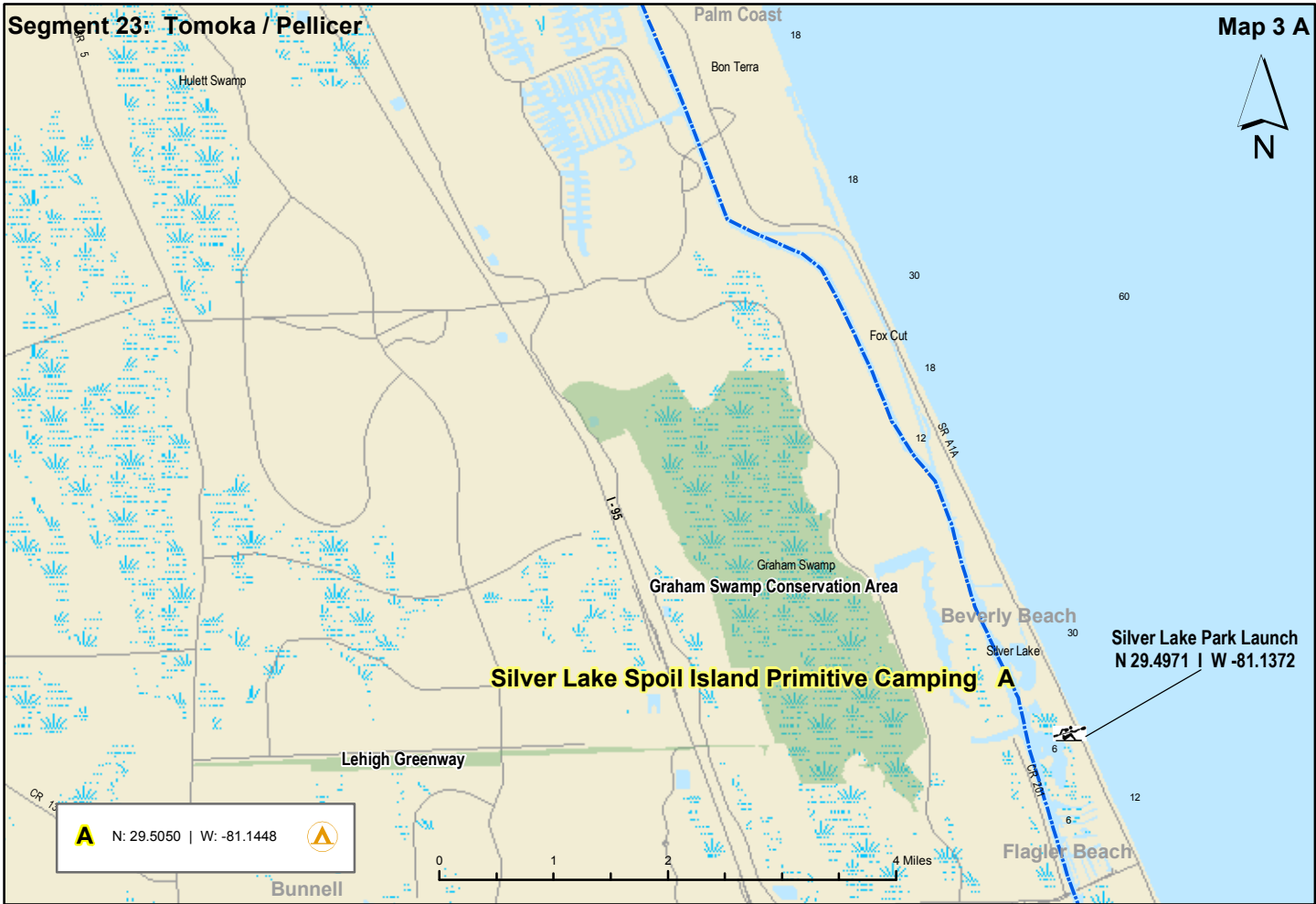
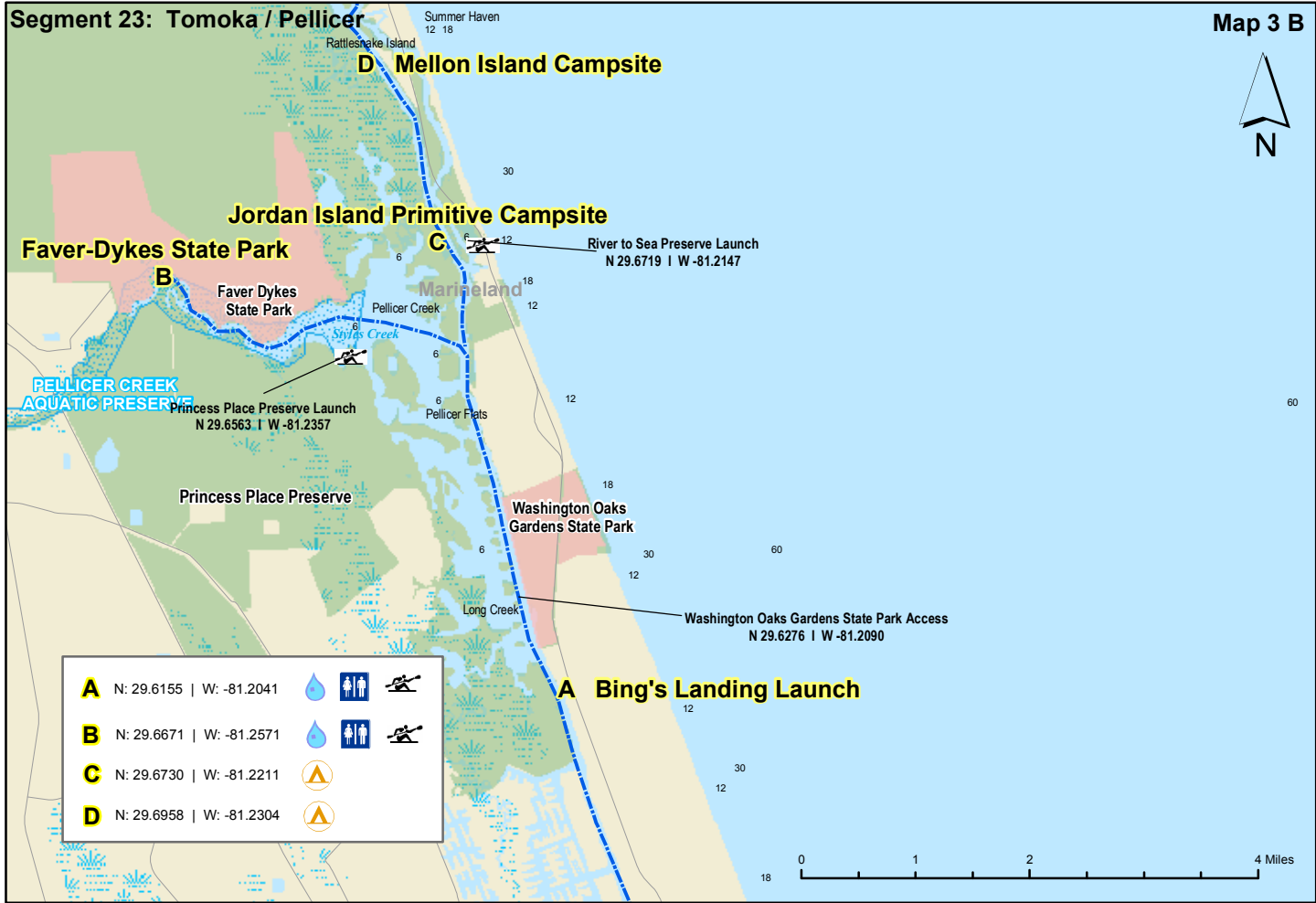
Segment 23: Tomoka / Pellicer

Map 1 A








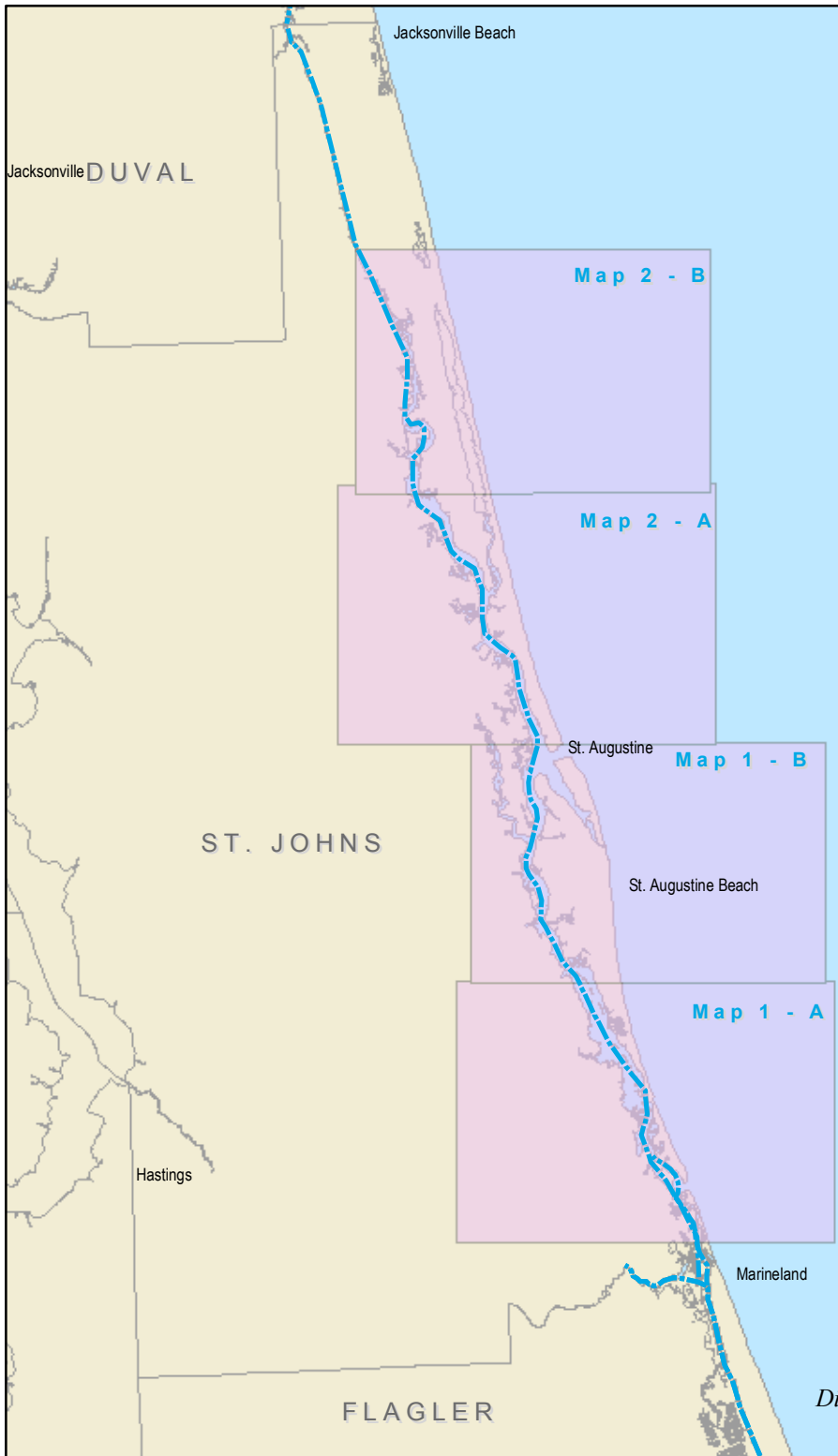




# Florida Circumnavigation Saltwater Paddling Trail Segment 24

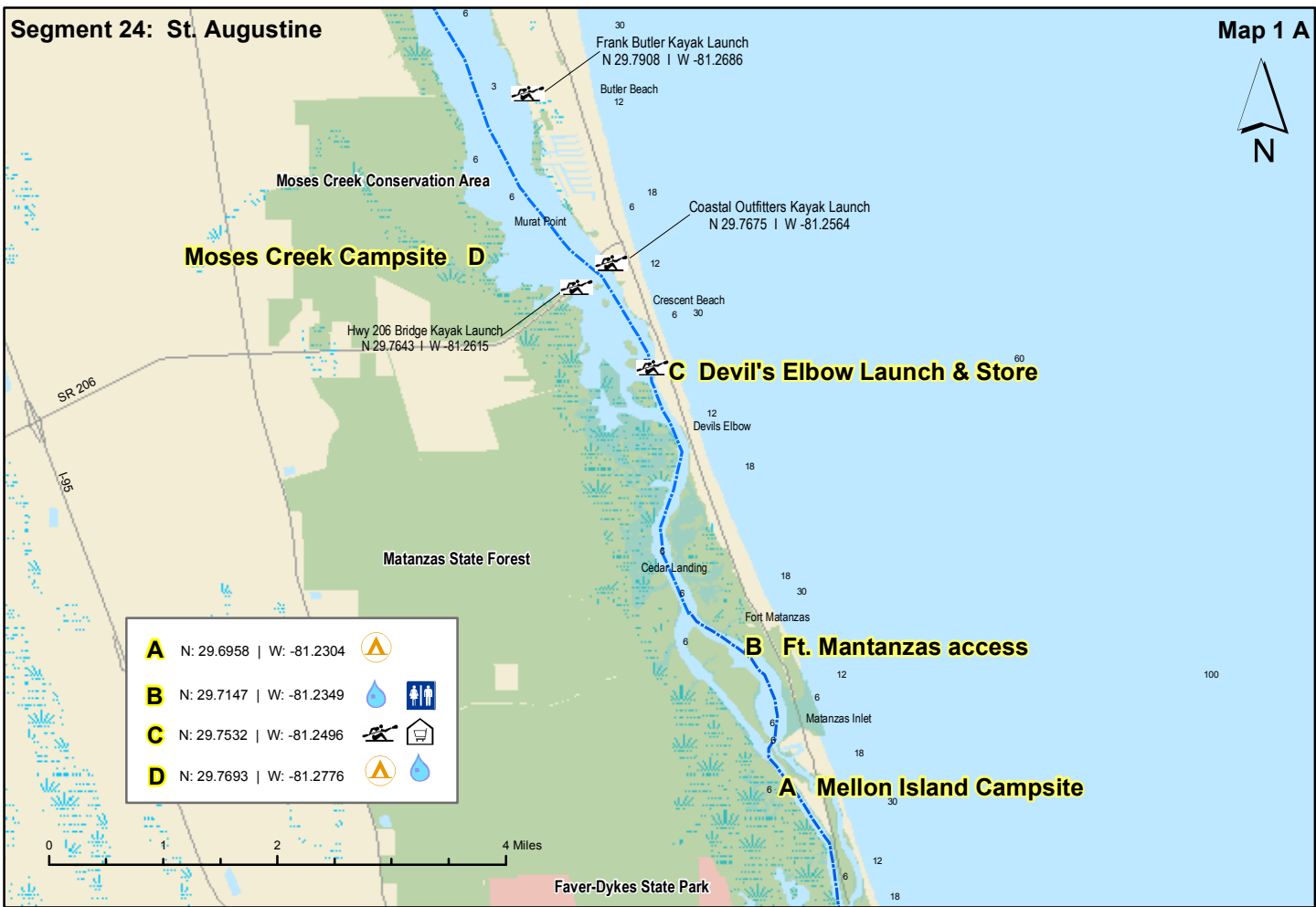
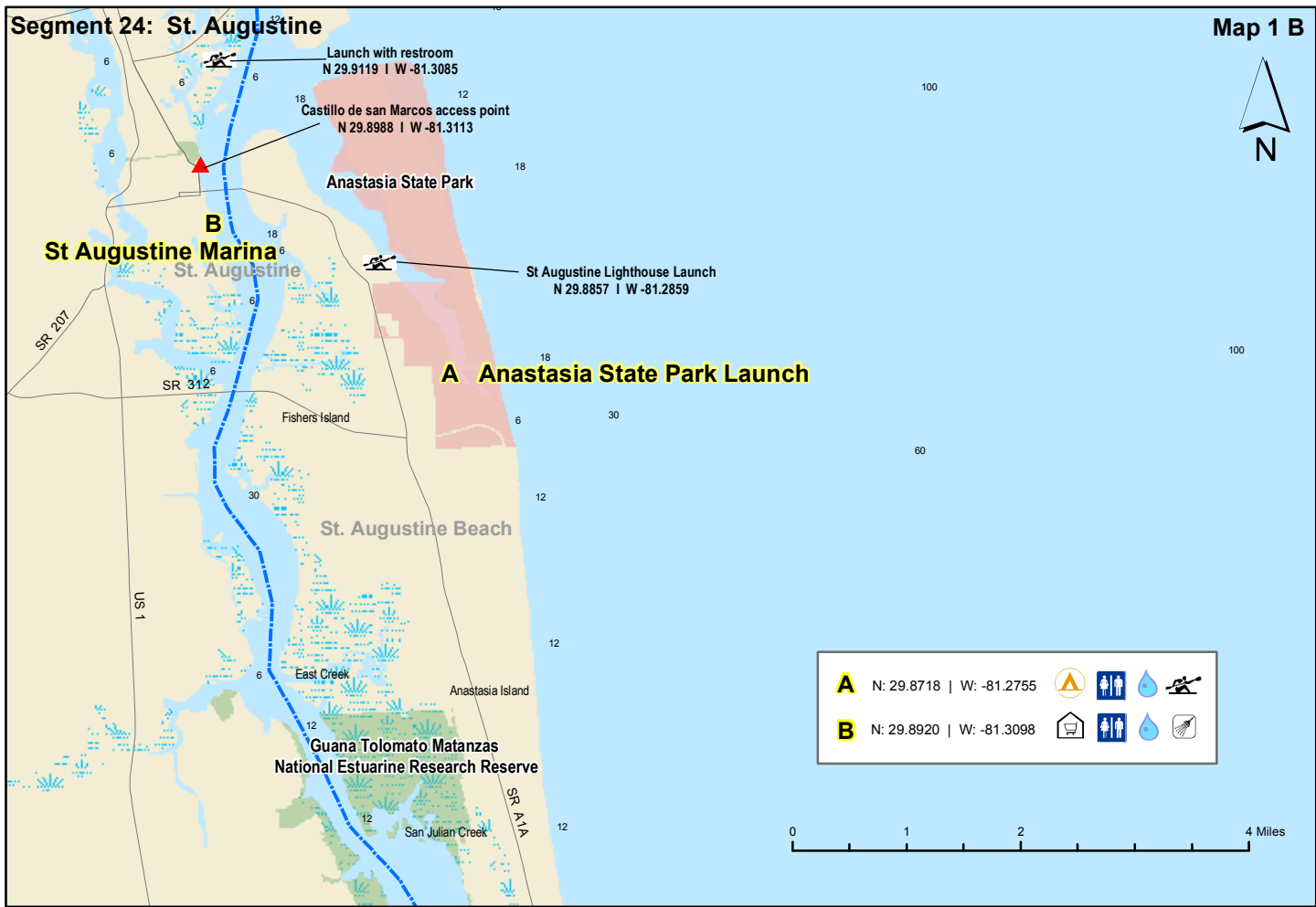
## St. Augustine Saltwater Paddling Trail

-  Drinking Water
-  Camping
-  Kayak Launch
-  Shower Facility
-  Restroom
-  Restaurant
-  Grocery Store
-  Point of Interest



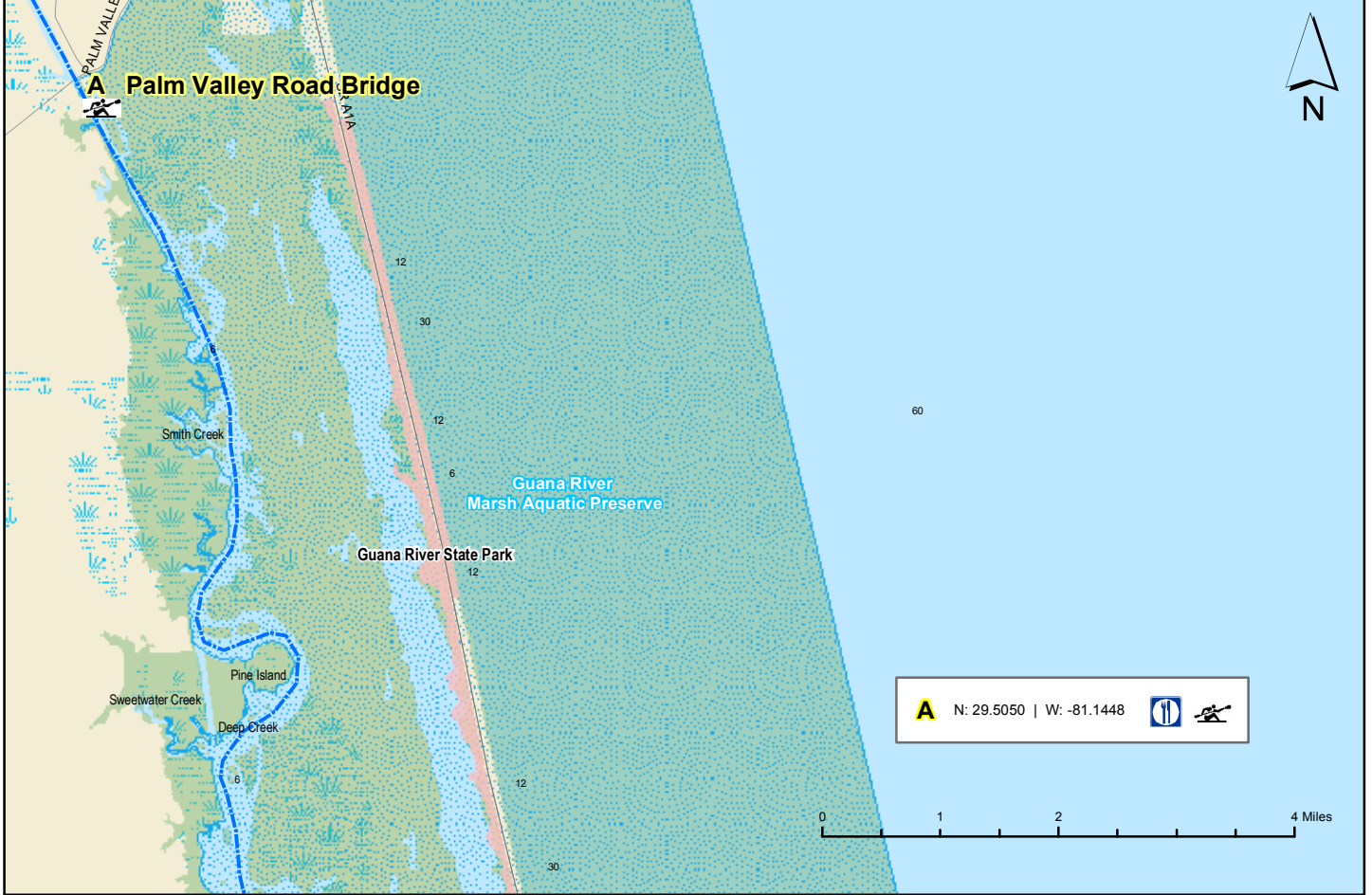
*Disclaimer: This guide is intended as an aid to navigation only. A Global Positioning System (GPS) unit is required, and persons are encouraged to supplement these maps with NOAA charts or other maps.*





Segment 24: St. Augustine

Map 2 B



Segment 24: St. Augustine

Map 2 A





# Florida Circumnavigation Saltwater Paddling Trail Segment 25

## Jacksonville Saltwater Paddling Trail



-  Drinking Water
-  Camping
-  Kayak Launch
-  Shower Facility
-  Restroom
-  Restaurant
-  Grocery Store
-  Point of Interest

*Disclaimer: This guide is intended as an aid to navigation only. A Global Positioning System (GPS) unit is required, and persons are encouraged to supplement these maps with NOAA charts or other maps.*



# Segment 25: Jacksonville

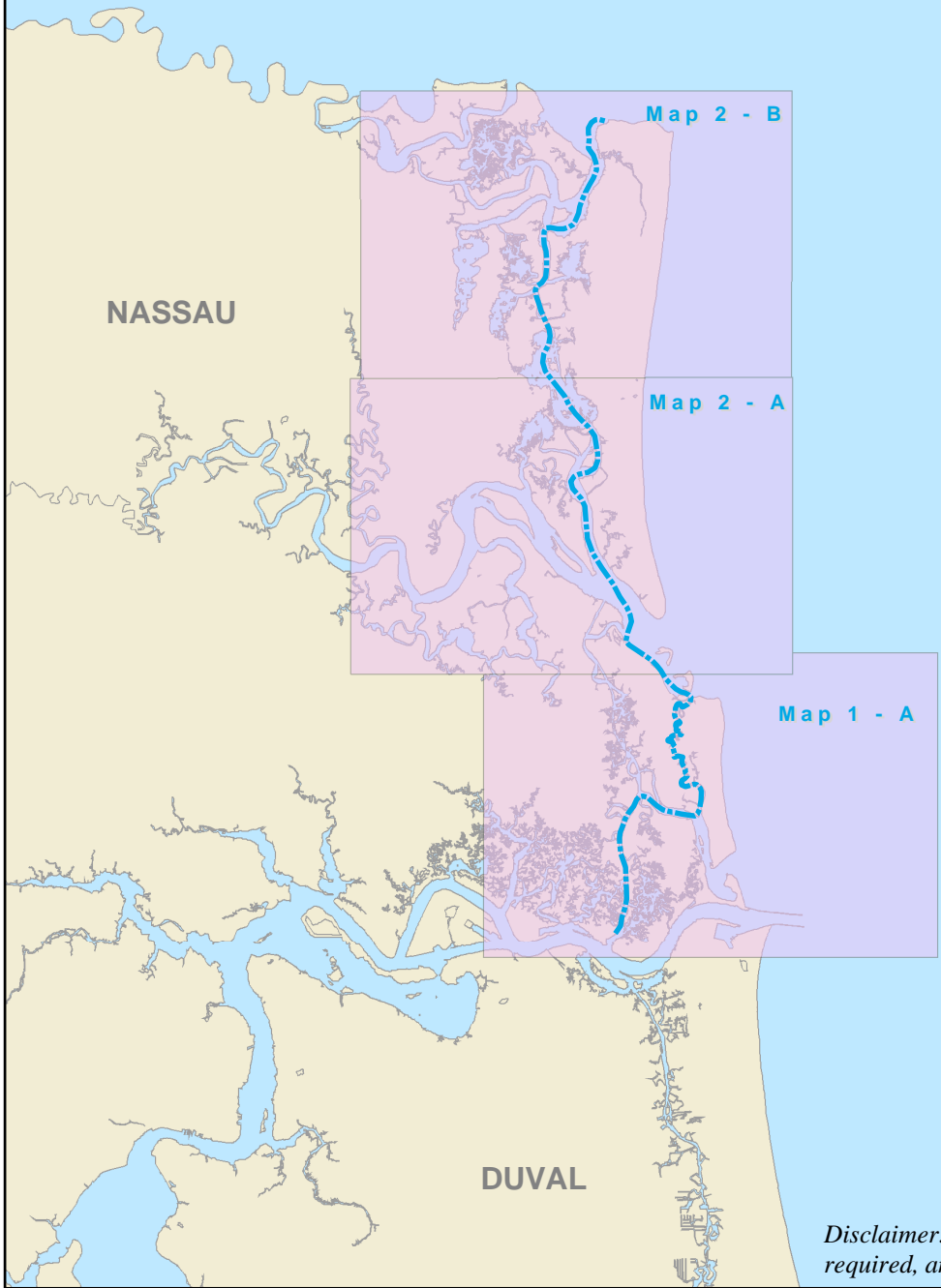






# Florida Circumnavigation Saltwater Paddling Trail Segment 26

## Nassau / Fort Clinch Saltwater Paddling Trail



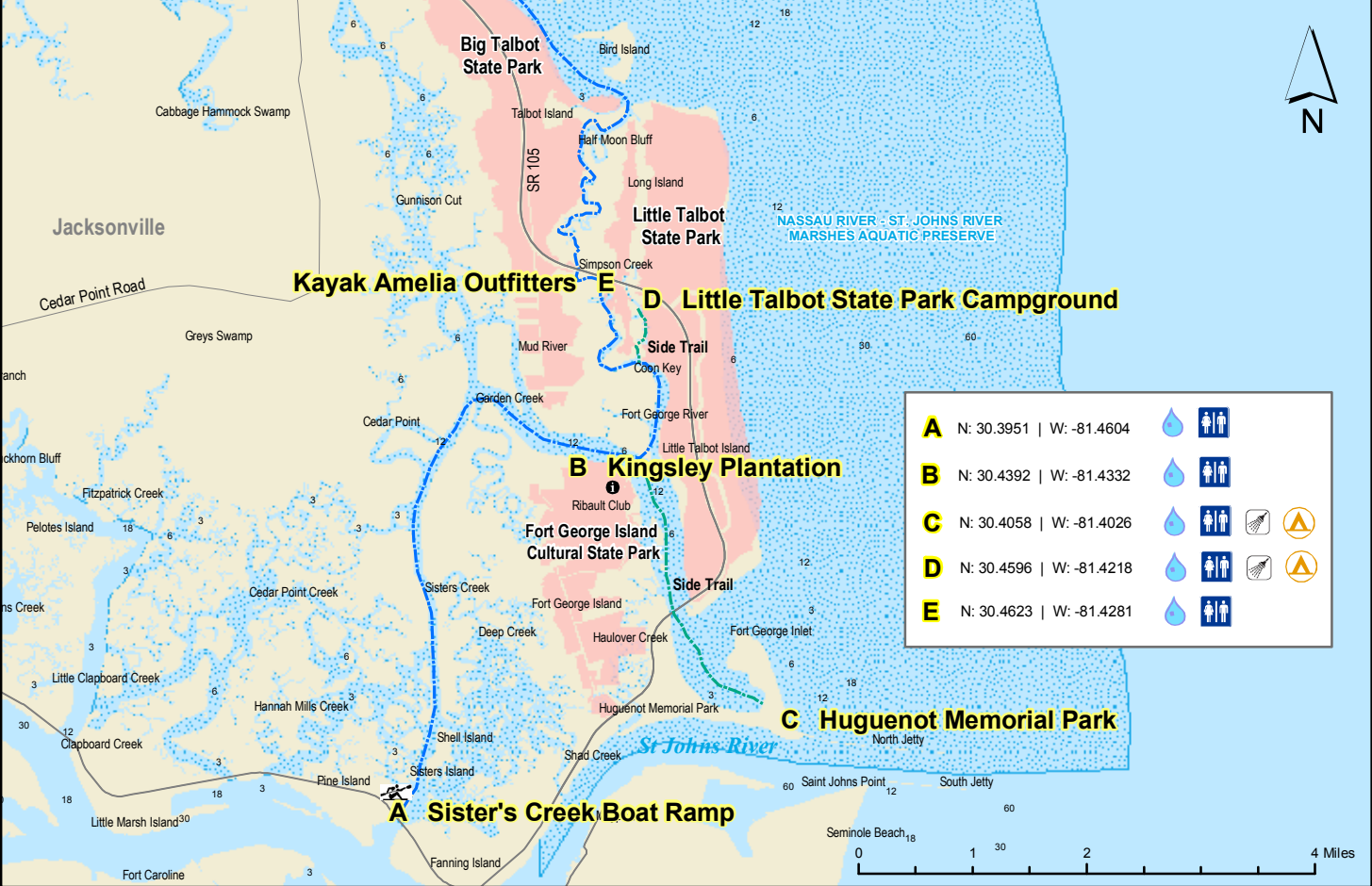
-  Drinking Water
-  Camping
-  Kayak Launch
-  Shower Facility
-  Restroom
-  Restaurant
-  Grocery Store
-  Point of Interest

*Disclaimer: This guide is intended as an aid to navigation only. A Global Positioning System (GPS) unit is required, and persons are encouraged to supplement these maps with NOAA charts or other maps.*



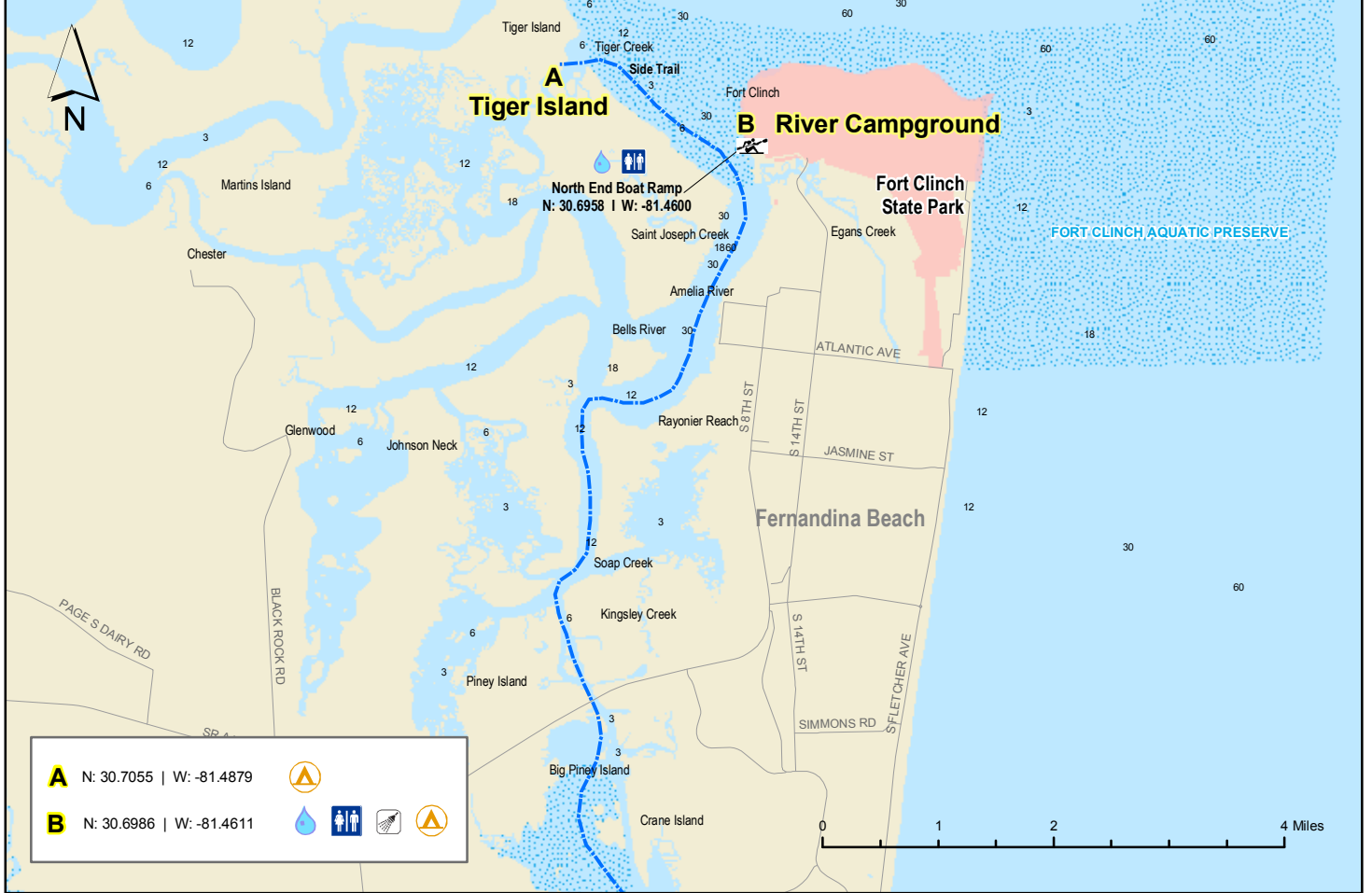
# Segment 26: Nassau / Fort Clinch Saltwater Paddling Trail

Map 1 A



**Segment 26: Nassau / Fort Clinch Saltwater Paddling Trail**

**Map 2 B**



**Segment 26: Nassau / Fort Clinch Saltwater Paddling Trail**

**Map 2 A**

