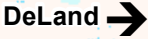
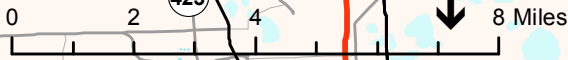


Florida Designated Paddling Trails
 Wekiva River/
 Rock Springs Run

- Designated Paddling Trail
- ▨ Wetlands
- ▨ Water
- ▨ Designated Paddling Trail Index



42

Paisley

Lake Kathryn Heights

DeLand

Johnson's Corner

Florida Hills

439

Map 2

High Banks

Orange City

4145

Deltona

4156

4154

44

Cassia

17 92

4158

4162

Enterprise

Ft Florida

Lake Monroe

Eustis

Seminole Springs

437

46A

Walling

Astor Farms

Lake Monroe

17 92

Sanford

415

Sorrento

46

Mount Plymouth

Map 1

Wekiva

46

417

Dublin

435

Tangerine

Heathrow

Lake Mary

Sunland Estates

427

Zellwood

441

4237

Longwood

Winter Springs

434

Lake Jessup

Plymouth

Wekiva Springs

17 92

Casselberry

Lake Apopka

Apopka

437

435

424

414

Forest City

436

Altamonte Springs

Fern Park

4281

Lockhart

Fairview Shores

423

Winter Park

426

551

Orlando

Union Park

50

Wekiva River/Rock Springs Run Paddling Trail Map 1



Wekiva Falls
N: 28.7951 W: -81.4168

Access Point 1: King's Landing
N: 28.7683 W: -81.5024

Buffalo Trace
N: 28.7403 W: -81.4223

Big Buck
N: 28.7430 W: -81.4744

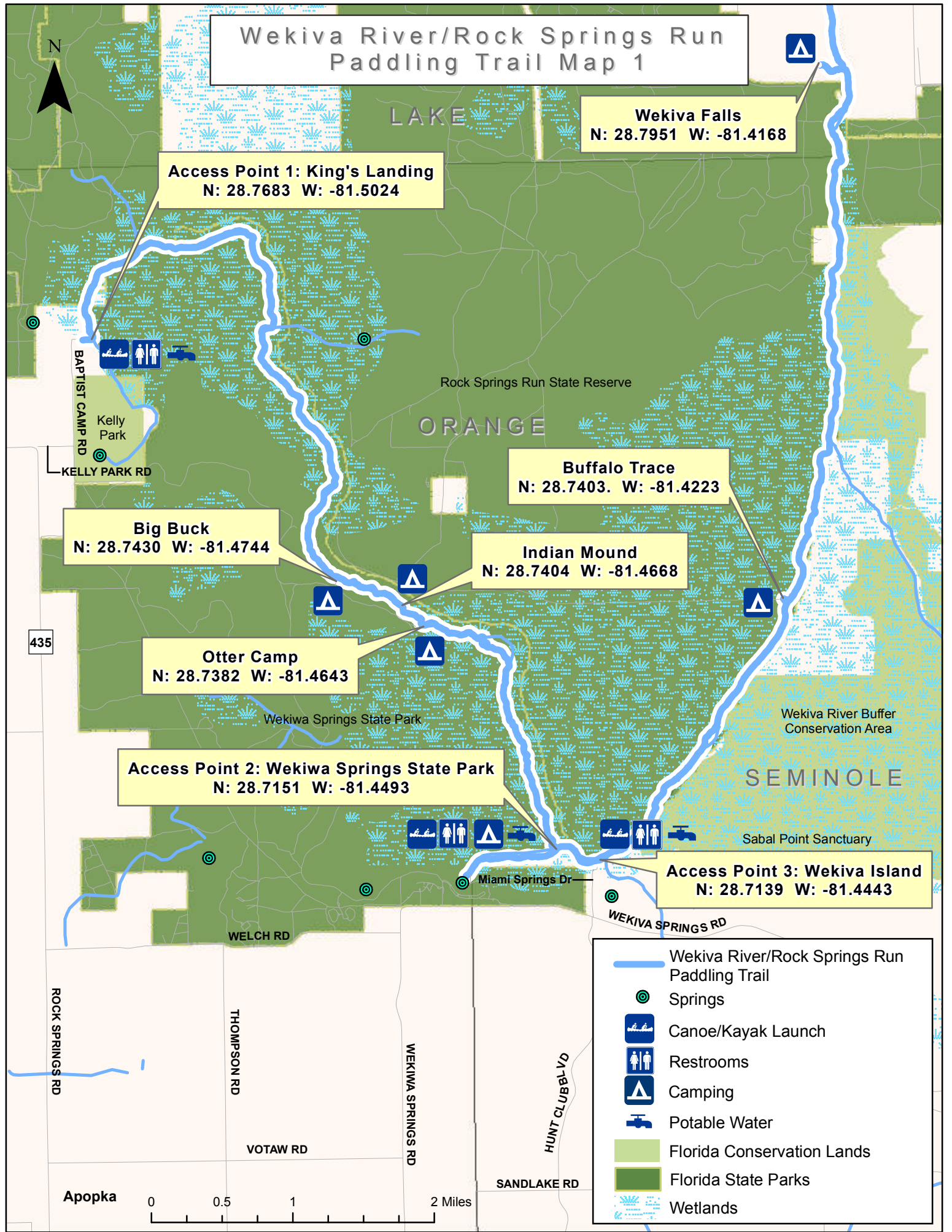

Indian Mound
N: 28.7404 W: -81.4668

Otter Camp
N: 28.7382 W: -81.4643

Access Point 2: Wekiwa Springs State Park
N: 28.7151 W: -81.4493

Access Point 3: Wekiwa Island
N: 28.7139 W: -81.4443

- Wekiva River/Rock Springs Run Paddling Trail
- Springs
- Canoe/Kayak Launch
- Restrooms
- Camping
- Potable Water
- Florida Conservation Lands
- Florida State Parks
- Wetlands



Wekiva River/Rock Springs Run Paddling Trail Map 2

N

Access Point 6: High Banks Landing
 N: 28.8904 W: -81.3547

BLUE ALGAE BOIL SPRING
 SHARKS TOOTH SPRING
 UNNAMED SPRING (LAKE) 2852280812642

Lower Wekiva River Preserve
 State Park

LAKE

Seminole State Forest

High Banks

VOLUSIA

FORT FLORIDA RD

Konomac Lake

Ft Florida

Black Bear
 Wilderness Area

Access Point 5: Katie's Landing
 N: 28.8292 W: -81.4127

SEMINOLE

Astor Farms

Access Point 4: Wilson's Landing Park
 N: 28.8087 W: -81.4169

ORANGE BLVD



WEKIVA PARK DR

MALEKEAN TRAIL

OSPREY HAMMOCK TRAIL

46

Wilson's
 Landing

LONGWOOD MARKHAM RD

Rock Springs Run
 State Reserve

- Wekiva River/Rock Springs Run Paddling Trail
- Springs
- Canoe/Kayak Launch
- Restrooms
- Potable Water
- Florida Conservation Lands
- Florida State Parks
- Wetlands

0 0.5 1 2 Miles

DUTCHMANS BEND RD

HIGHBANKS RD



Wekiva River/Rock Springs Run Paddling Trail Guide



The Waterway

Beginning just north of Kelly Park in Apopka, crystal-clear Rock Springs Run winds its way swiftly downstream about 8 miles to join the spring run flowing out of Wekiwa Springs State Park, thus creating the Wekiva River. The Wekiva River (note spelling difference for the state park and river) continues north approximately 15 miles to the St. Johns River. A mixture of swift and placid water offers a frequent change of pace. Traveling through sand pine scrub, pine flatwoods, hammocks and swamps, paddlers can see a variety of wildlife, including river otters and sometimes black bears. Numerous islands, tributaries and lagoons provide opportunities for side trips and camping.

The Paddling Experience

This 27-mile paddling trail is generally suitable for beginners. Primitive camping by permit is available at limited sites along the trail, making a pleasant overnight adventure (see map). Rock Springs originates at Kelly County Park upstream from the Kings Landing put-in and is popular with tubers and swimmers. This park does not allow canoe or kayak launching but does have camping available. The paddling trail put-in is just downstream at King's Landing, a private outfitter with a fee to launch and limited parking. The Rock Springs Run to Wekiva Island and side trip to Wekiva Springs is the most popular part of this designated trail. Use can be heavy on holidays and weekends. The portion downstream of Wekiva Island may have small fishing boats present but it is a remote, beautiful area with abundant wildlife. The last mile-and-a-half from the confluence of the St. John's River to the High Banks Landing can have heavy motorboat traffic with high wakes possible. There are four state park primitive campsites available on the river (shown on map). Call the park at 407-553-4383 for reservations. A camping fee is required.

Big Buck – Mile 4.5	(N28.7430 W81.4744)
Indian Mound – Mile 5	(N28.7404 W81.4668)
Otter Camp – Mile 5.3	(N28.7382 W81.4643)
Buffalo Trace – Mile 10.3	(N28.7403 W81.4223)

Access Points

#1, Start of the Trail, Kings Landing,

[Kings Landing](#) charges a fee to launch and provides canoe/kayak rentals. *From Orlando: travel north on I-4 to SR 436 to the town of Apopka. In Apopka, turn north (right) on CR 435 / Park Avenue. Follow this for six miles to a T-intersection at Kelly Park Road. Turn east (right) and then north (left) on Baptist Camp Road. Go past Kelly Park to the King's Landing put-in on the right side of the road where it dead-ends.*

#2, Mile 7.5, Wekiwa Springs State Park, (0.7 miles up spring run)

From I-4 take SR 434 West (exit 94) to Wekiwa Springs Road. Turn right and proceed about 4 miles to the park entrance



Wekiwa River/Rock Springs Run Paddling Trail Guide



#3, Mile 8, Wekiwa Island

From I-4, take SR 434 West (exit 94) to Wekiwa Springs Road. Turn right and proceed about 3.3 miles to Miami Springs Drive. Turn right and go 0.2 miles. Turn right at the end of the road into Wekiwa Island.

#4, Mile 17.5, Wilson's Landing County Park

From I-4 head west on SR 46 (exit 101C) 4.5 miles. Make a left on Osprey Hammock Trail and stay to the right to immediately merge onto Malekean Trail. The park will be 300 yards on the left side, with boat drop-off past the main parking area indicated by signs.

#5, Mile 19.0, Katie's Landing, Lower Wekiwa River Preserve State Park

For thousands of years, Native Americans valued the abundance of wildlife in the [Lower Wekiwa River Preserve State Park](#) area. The system of blackwater streams and wetlands provides habitat for black bears, river otters, alligators, wood storks, and sandhill cranes. Visitors can stroll along the Sand Hill Nature Trail for a self-guided tour of the native Florida plants and wildlife found at the park. *From Interstate 4 exit on CR 46 and travel west about 5 miles. Look for Wekiwa Park Drive on the right and drive one mile to park on left.*

#6, Mile 27, end of the trail, High Banks Landing, (St Johns River)

From US 17/92 in the town of DeBary, turn west on High Banks Road and follow about 3 miles to the landing on the St. Johns River.

Outfitters and Shuttle Service

[Adventures in Florida](#) 407-924-3375

[Kings Landing](#) 407-886-0859

[Wekiwa Falls RV Park](#) 352-268-9121

[Wekiwa Island, Inc.](#) 407-862-1500

[Wekiwa Springs State Park Nature Adventures](#) 407-884-4311

[Wekiwa Outfitters](#) 407-902-4324

Base Camp

Located at the headwaters of the Wekiwa River, the beautiful vistas within [Wekiwa Springs State Park](#) offer a glimpse of what Central Florida looked like when Timucuan Indians fished and hunted these lands. Just one hour from most Central Florida attractions, Wekiwa Springs offers visitors the opportunity to relax in a natural setting, enjoy a picnic, or take a swim in the cool spring. This is a very popular park, particularly on summer weekends. To ensure entrance, we recommend arriving early; otherwise, the parking area will be full and you may not be able to enter. Thirteen miles of trails provide opportunities for hiking, bicycling, and horseback riding. Paddlers can paddle along the Wekiwa River and Rock Springs Run. Canoe and kayak rentals are available from the park's concessionaire. Options for camping include a full facility campground and primitive camping areas.